



Victoria Government Gazette

By Authority of Victorian Government Printer

No. G 4 Thursday 27 January 2011

www.gazette.vic.gov.au

GENERAL

TABLE OF PROVISIONS

Private Advertisements	
Estates of Deceased Persons	
Aughtersons	100
B. J. Williams	100
Brendan Holland & Michael Cahir	100
Harris & Chambers Lawyers	100
John J. Byrne Lawyer Pty Ltd	100
Keith R. Cameron	100
Mason Sier Turnbull	101
McGuinness & Hosking Pty	101
Michael Trumble Legal	101
Mills Oakley Lawyers	101
Ralph James Smith	101
Rogers & Every	102
Stidston Warren Lawyers	102
TCL Legal Services (Vic.) Pty Ltd	102
T. J. Mulvany & Co.	102
Tony O'Brien & Associates	102
Wills & Probate Victoria	102
Proclamations	104
Government and Outer Budget Sector	
Agencies Notices	105
Orders in Council	133
Acts: Crown Land (Reserves);	
Land;	
Plant Health and Plant Products	

Advertisers Please Note

As from 27 January 2011

The last Special Gazette was No. 22 dated 25 January 2011.

The last Periodical Gazette was No. 1 dated 9 June 2010.

How To Submit Copy

- See our webpage www.gazette.vic.gov.au
 - or contact our office on 8523 4601
between 8.30 am and 5.30 pm Monday to Friday
-

Copies of recent Special Gazettes can now be viewed at the following display cabinet:

- 1 Treasury Place, Melbourne (behind the Old Treasury Building)
-

VICTORIA GOVERNMENT GAZETTE

Subscribers and Advertisers

Our contact details are as follows:

Victoria Government Gazette Office
Level 5, 460 Bourke Street
Melbourne, Victoria 3000

PO Box 1957
Melbourne, Victoria 3001

DX 106 Melbourne

Telephone: (03) 8523 4601
Fax: (03) 9600 0478
Mobile (after hours): 0419 327 321

Email: gazette@bluestargroup.com.au
Website: www.gazette.vic.gov.au

JENNY NOAKES
Government Gazette Officer

PRIVATE ADVERTISEMENTS

EDNA JOYCE THOMAS (also known as Edna Joyce McErvale), late of 66 Kerr Crescent, Montrose, Victoria, retired, gentlewoman, deceased.

Creditors, next-of-kin and others having claims in respect of the estate of the abovenamed deceased, who died on 27 June 2010, are required by the executor, Glen Andrew Egerton of 267 Maroondah Highway, Ringwood, Victoria, legal practitioner, to send particulars thereof to him, care of the office of Messrs Aughtersons, 267 Maroondah Highway, Ringwood, Victoria, within 60 days from the date of publication of this notice, after which the executor will distribute the estate, having regard only to claims of which he has notice.

AUGHTERSONS,
current practitioners for the executor,
267 Maroondah Highway, Ringwood,
Victoria 3134.

Creditors, next-of-kin and others having claim in respect of the estate of KATHLEEN AUDREY SCHULTZ, late of Glenroy Nursing Home, Chapman Avenue, Glenroy, deceased, who died on 31 December 1999, are required by the administrators, Lorraine Helen Dole and Joanne Margaret Wallace, to send particulars of their claim to them, care of the undermentioned solicitor, by 9 April 2011, after which date the said administrators will distribute the assets of the deceased, having regard only to the claims of which they then shall have notice.

B. J. WILLIAMS LL.B., barrister and solicitor,
106 Lower Plenty Road, Rosanna 3084.

Re: ELSIE BLANCHE SHEPPARD, late of Waverley Valley Aged Care, 29–33 Chesterville Road, Glen Waverley, widow, deceased.

Creditors, next-of-kin or others having claims in respect of the estate of the deceased, who died on 24 September 2010, are required by the trustee, June Diane Hyamson, to send particulars of their claims to the trustee, care of the undermentioned legal practitioners, by 28 March 2011, after which date the trustee may convey or distribute the assets, having regard only to the claims of which she then has notice.

BRENDAN HOLLAND & MICHAEL CAHIR,
legal practitioners,
130 Balcombe Road, Mentone 3194.

ERNEST WILLIAM QUIN, late of 45 Herbert Street, Parkdale, clerk, deceased.

Creditors, next-of-kin and others having claims in respect of the estate of the deceased, who died on 8 June 2010, are required by the trustee, care of Harris & Chambers Lawyers of 4/250 Charman Road, Cheltenham 3192, to send particulars to them by 28 March 2011, after which date the trustee may convey or distribute the assets, having regard only to the claims of which the trustee then has notice.

HARRIS & CHAMBERS LAWYERS,
4/250 Charman Road, Cheltenham 3192.

Creditors, next-of-kin and others having claims against the estate of CARYL MAREE UNWIN, late of 8 Baldwin Street, Highett, Victoria, who died on 10 July 2010, are required by the administrator, Keith James Unwin, to send detailed particulars of their claims to the said administrator, care of John J. Byrne Lawyer Pty Ltd of 216 Charman Road, Cheltenham 3192, by 27 March 2011, after which date it will proceed to distribute the said estate, having regard only to the claims of which it then has notice.

JOHN J. BYRNE LAWYER PTY LTD,
216 Charman Road, Cheltenham 3192.

Re: MAVIS ELLEN MITCHELL, deceased,
late of Arcare Sandfield Aged Care, 161A Centre Dandenong Road, Cheltenham, in the State of Victoria, office manager.

Creditors, next-of-kin and others having claims in respect of the estate of the deceased, who died on 9 October 2010, are required to send particulars of their claims to the executor, Geoffrey Sheldon Beaumont, care of Keith R. Cameron, solicitor, 31 Small Street, Hampton, Victoria 3188, by 2 April 2011, after which date the executor may convey or distribute the assets, having regard only to the claims of which he may then have notice.

KEITH R. CAMERON, solicitor,
31 Small Street, Hampton, Victoria 3188.

Re: GRAEME RUPERT BAIL, deceased, late of House 2, 42 Crisp Street, Hampton, in the State of Victoria, company director.

Creditors, next-of-kin and others having claims in respect of the estate of the deceased, who died on 3 August 2010, are required to send particulars of their claims to the executor, David Graeme Bail, care of Keith R. Cameron, solicitor, 31 Small Street, Hampton, Victoria 3188, by 2 April 2011, after which date the executor may convey or distribute the assets, having regard only to the claims of which he may then have notice.

KEITH R. CAMERON, solicitor,
31 Small Street, Hampton, Victoria 3188.

Re: EGON FELIX LUDWIG RUTISHAUSER, late of Unit 5, 67 Mount View Road, The Basin, Victoria, retired, deceased.

Creditors, next-of-kin and others having claims in respect of the estate of the deceased, who died on 2 September 2010, are required by the trustee, Tony Rutishauser, teacher, son, to send particulars to his solicitors at the address below, by 29 March 2011, after which date the trustee may convey or distribute the assets, having regard only to the claims of which the trustee has notice.

MASON SIER TURNBULL, lawyers,
315 Ferntree Gully Road, Mount Waverley 3149.

NORMA JOYCE BENNETT, late of Somercare Nursing Home, 22 Graff Road, Somerville, Victoria, retired, deceased.

Creditors, next-of-kin and others having claims in respect of the estate of the deceased, who died on 7 July 2010, are required to send particulars of their claims to the trustee, care of the undermentioned solicitors, by 27 April 2011, after which date the trustee or personal representative or applicant for grant of administration may convey or distribute the assets, having regard only to the claims of which he then has notice.

McGUINNESS & HOSKING PTY, solicitors,
3 Eighth Avenue, Rosebud 3939.
Tel. (03) 5986 6999

IAN KEITH OSBORNE CHRISTIAN, late of 90 Manse Hill Road, Seymour.

Creditors, next-of-kin and others having claims in respect of the estate of the deceased, who died on 16 June 2010, are required by the executors, Ian Richard Warner and Jonathan Charles Elam, both care of 404 Albert Street, East Melbourne, Victoria 3002, to send particulars to them by 4 April 2011, after which date the executors may convey or distribute the assets, having regard only to the claims of which they then have notice.

MICHAEL TRUMBLE LEGAL,
404 Albert Street, East Melbourne, Victoria
3002.

JOYCE NORMA CONDICK, late of Amity at Greensborough, 264 Diamond Creek Road, Greensborough, Victoria, retired, deceased.

Creditors, next-of-kin and others having claims in respect of the estate of the deceased, who died on 19 January 2009, are required by the executor, ANZ Trustees Limited, ACN 006 132 332, of 55 Collins Street, Melbourne, Victoria, to send particulars to it by 29 March 2011, after which date it may convey or distribute the assets, having regard only to the claims of which it then has notice.

MILLS OAKLEY LAWYERS,
530 Collins Street, Melbourne 3000.

OLIVE ANTHONY, late of 5 Hogan Grove, Werribee, Victoria, home duties, deceased.

Creditors, next-of-kin and others having claims in respect of the estate of the abovenamed deceased, who died on 20 October 2010, are required by the trustee, Elaine Cocks, to send particulars of their claims to the trustee, in the care of the undermentioned legal practitioner, by 6 April 2011, after which date the trustees may convey or distribute the assets, having regard only to the claims of which they then have notice.

RALPH JAMES SMITH, solicitor,
6 The Centreway, Lara, Victoria 3212.

Re: ENID ASHMAN WESTON, late of 3 Hayes Street, Bendigo, widow, deceased.

Creditors, next-of-kin and others having claims in respect of the estate of the deceased, who died on 22 September 2010, are required by Charles William Ashman and Robert Winston Every, the executors of the Will of the deceased, to send particulars to them, care of the undermentioned solicitors, by 31 March 2011, after which date they may convey or distribute the assets, having regard only to the claims of which they have notice.

ROGERS & EVERY, solicitors,
71 Bull Street, Bendigo 3550.

COLWYN HUGH JONES, late of 149 Grasslands Road, Rosebud, Victoria, deceased.

Creditors, next-of-kin and others having claims in respect of the estate of the deceased, who died on 1 October 2010, are required by the executor, Valerie Eleanor Jones of 149 Grasslands Road, Rosebud, Victoria, to send particulars to her, care of Stidston Warren Lawyers, by 2 April 2011, after which date the executor may convey or distribute the assets, having regard only to the claims of which she then has notice.

STIDSTON WARREN LAWYERS,
Suite 1, 10 Blamey Place, Mornington 3931.

RITAMAE HUNT, late of 9 Cochrane Street, Brighton, Victoria, home duties, deceased.

Creditors, next-of-kin and others having claims in respect of the estate of the deceased, who died on 2 August 2010, are required by The Trust Company (Australia) Limited, ACN 000 000 993, of 3/530 Collins Street, Melbourne, Victoria, the executor, to send particulars to it by 4 April 2011, after which date it may convey or distribute the assets, having regard only to the claims of which it then has notice.

TCL LEGAL SERVICES (VIC.) PTY LTD,
3/530 Collins Street, Melbourne, Victoria 3000.

CHARLES ROBERT THREADWELL BENNETT, late of Broughton Lea, 9–17 Broughton Road, Surrey Hills, Victoria, deceased.

Creditors, next-of-kin and others having claims in respect of the estate of the abovenamed deceased, who died on 23 May 2010, are required to send particulars of their claims to the executrix, Josephine Constance Bennett, care of the undermentioned solicitors, by 29 March 2011, after which date the said executrix will distribute the assets, having regard only to the claims of which she then has notice.

T. J. MULVANY & CO., lawyers,
Suite 5.01, Level 5, 45 William Street,
Melbourne 3000.

Re: VINCENZO DI BATTISTA, late of 10 Moore Road, Ferntree Gully, Victoria, retired gentleman, deceased.

Creditors, next-of-kin and others having claims in respect of the estate of the deceased, who died on 4 September 2010, are required to send particulars of their claims to the executrix, Sandra Fraser, care of 1/77–79 Station Street, Ferntree Gully, on or before 28 March 2011, after which date the executrix may convey or distribute the assets, having regard only to the claims of which she then has notice.

TONY O'BRIEN & ASSOCIATES,
legal practitioners,
1/77–79 Station Street, Ferntree Gully 3156.

Re: SHANE MITCHELL NAPIER BYRNE, late of 52A Vale Street, St Kilda, Victoria.

Creditors, next-of-kin and others having claims in respect of the estate of the deceased, who died on 25 August 2010, are required to send particulars of their claims to Equity Trustees Limited of GPO Box 2307, Melbourne, Victoria 3001, by 15 April 2011, after which date the executor may convey or distribute the assets, having regard only to the claims of which they may then have notice.

WILLS & PROBATE VICTORIA, lawyers,
Level 3, 20–22 McKillop Street, Melbourne 3000.

Re: NICOLE LEE McCARROLL, late of 65 Collins Street, Sunbury, Victoria.

Creditors, next-of-kin and others having claims in respect of the estate of the deceased, who died on 22 January 2010, are required to send particulars of their claims to the administrators,

care of GPO Box 1946, Melbourne, Victoria 3001, by 15 April 2011, after which date the administrators may convey or distribute the assets, having regard only to the claims of which they may then have notice.

WILLS & PROBATE VICTORIA, lawyers,
Level 3, 20–22 McKillop Street, Melbourne 3000.

Re: PAUL JASON MILLS, late of 11 Susan Street, Albion, Victoria.

Creditors, next-of-kin and others having claims in respect of the estate of the deceased, who died on 29 August 2008, are required to send particulars of their claims to the administrator, care of GPO Box 1946, Melbourne, Victoria 3001, by 22 April 2011, after which date the administrator may convey or distribute the assets, having regard only to the claims of which she may then have notice.

WILLS & PROBATE VICTORIA, lawyers,
Level 3, 20–22 McKillop Street, Melbourne 3000.

Re: ERNEST VOJTEK, late of 42 Nairn Avenue, Ascot Vale, Victoria.

Creditors, next-of-kin and others having claims in respect of the estate of the deceased, who died on 13 December 2009, are required to send particulars of their claims to the administrator, care of GPO Box 1946, Melbourne, Victoria 3001, by 22 April 2011, after which date the administrator may convey or distribute the assets, having regard only to the claims of which he may then have notice.

WILLS & PROBATE VICTORIA, lawyers,
Level 3, 20–22 McKillop Street, Melbourne 3000.

PROCLAMATIONS

Land Act 1958

PROCLAMATION OF ROAD

I, David de Kretser, Governor of Victoria with the advice of the Executive Council and under section 25(3)(c) of the **Land Act 1958** proclaim as road the following land:

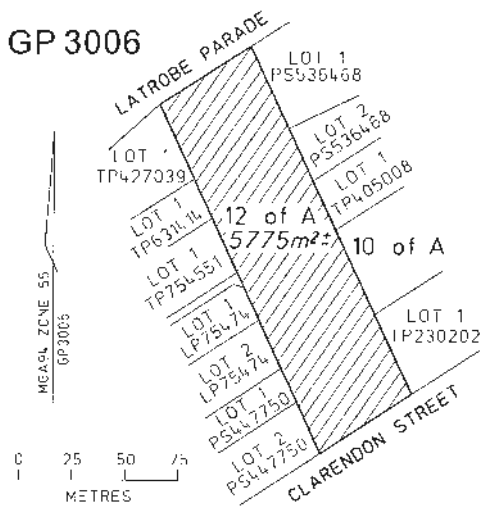
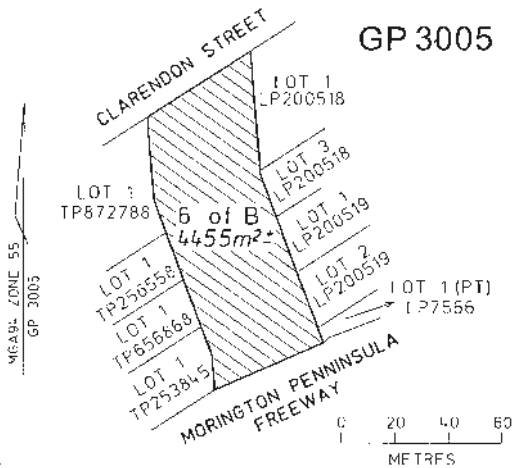
MUNICIPAL DISTRICT OF THE MORNINGTON PENINSULA SHIRE COUNCIL

DROMANA – The land being Crown Allotment 6, Section B, Township of Dromana, Parish of Kangerong (area 4455 square metres, more or less), as indicated by hatching on plan GP3005 hereunder; and Crown Allotment 12, Section A, Township of Dromana, Parish of Kangerong (area 5775 square metres, more or less), as indicated by hatching on plan GP3006 hereunder. – (GP3005 and 3006) – (1202487)

This Proclamation is effective from the date on which it is published in the Government Gazette.

Given under my hand and the seal of Victoria on 25th January 2011.

(L.S.) **DAVID DE KRETSER**
 Governor
 By His Excellency's Command
RYAN SMITH MP
 Minister for Environment and
 Climate Change



**GOVERNMENT AND OUTER BUDGET
SECTOR AGENCIES NOTICES**



Restriction of Alcohol Consumption in Public Areas

Notice is hereby given that the Hepburn Shire Council, at its Ordinary Meeting held on 21 December 2010, resolved to declare identified public areas in Clunes, Creswick, Daylesford, Hepburn Springs and Trentham as areas where alcoholic beverages must not be consumed or held in open containers during specified times listed in the Table of Alcohol Restricted Areas, in accordance with the provisions of Clause 14.1(1) of Council's General Local Law No 2 – Community Amenity and Municipal Places, Part 14 – Consumption of Alcoholic Beverages.

This restriction means that it is an offence to consume or be in possession of an open container of alcohol in the following designated areas:

Table of Declared Alcohol Restricted Areas

Clunes	
The public areas bounded by Fraser Street, Service Street, Alliance Street, Suburban Street and Camp Street	No Alcohol (Licensed premises exempt within red line boundaries)
Queens Park	No alcohol between 10.00 pm and 10.00 am
Creswick	
Albert Street from Melbourne Road to Castlemaine Road including Coopers Reserve	No Alcohol (Licensed premises exempt within red line boundaries)
Calembeen Park	No alcohol between 8.00 pm and 10.00 am
Daylesford	
The area bounded by Raglan Street, Camp Street, Stanbridge Street, Vincent Street, Central Springs Road and Bridport Street	No Alcohol (Licensed premises exempt within red line boundaries)
Lake Daylesford – foreshore area, Boathouse Café area, walking track surrounding Lake and reserve area between Ruthven Street and the Lake	No alcohol between 10.00pm and 10.00 am
Wombat Hill Botanical Gardens	No alcohol between 10.00 pm and 10.00 am
Hepburn Springs	
Mineral Springs Reserve including old Hepburn pool	No alcohol between 10.00 pm and 10.00 am

Trentham	
High Street from Bath Street to Quarry Street	No Alcohol (Licensed premises exempt within red line boundaries)
Quarry Street Recreation reserve	No alcohol between 10.00 pm and 10.00 am

In accordance with section 224A of the **Local Government Act 1989**, any member of the Victoria Police is authorised to enforce Clause 14.1(1) of the Local Law in the designated areas.

EVAN KING
Acting Chief Executive Officer

Planning and Environment Act 1987

BALLARAT PLANNING SCHEME

Notice of the Preparation of an
Amendment to a Planning Scheme and
Notice of an Application for Planning Permit given under Section 96C of the
Planning and Environment Act 1987

Amendment C119

Authorisation No. A01833

Planning Permit Application PLP/2010/397

The land affected by the Amendment is land at 193 Swinglers Road, Invermay, being Lot 1 on Title Plan 606987F, Parish of Ballarat, and Lot 1 on Plan of Subdivision 61809.

The land affected by the application is land at 193 Swinglers Road, Invermay, being Lot 1 on Title Plan 606987F, Parish of Ballarat, and Lot 1 on Plan of Subdivision 61809.

The Amendment proposes to rezone the land from Special Use Zone 5 – Private Education Establishment (SUZ5) to Rural Living Zone (RLZ). The Amendment proposes to include the land within Map 1 to the Rural Living Zone Schedule 1, thereby applying the minimum 2 ha lot size to this site.

The application is for a permit to use the existing building as a single dwelling and associated buildings and works. Approval is sought in accordance with the proposed Rural Living Zone and existing Environmental Significance Overlay (Schedule 1 Invermay Land Protection Area) which currently applies to the subject site.

The Amendment was requested by Couglan Civil Pty Ltd on behalf of Sandra Hoare and M. A. Novak.

The applicant for the permit is Rosalie Bilson (Couglan Civil Pty Ltd).

You may inspect the Amendment, the explanatory report about the Amendment, the application, and any documents that support the Amendment and the application, including the proposed permit, free of charge, at the following locations: during office hours, at the Municipal Offices of the planning authority, Ballarat City Council, 25 Armstrong Street South, Ballarat; at the City of Ballarat website www.ballarat.vic.gov.au; and at the Department of Planning and Community Development website www.dpcd.vic.gov.au/planning/publicinspection

Any person who may be affected by the Amendment or by the granting of the permit may make a submission to the planning authority.

The closing date for submissions is Wednesday 2 March, 2011. A submission must be sent to the Ballarat City Council, PO Box 655, Ballarat, Victoria 3353.

SEAN O'KEEFFE
Manager, Strategic Planning

Planning and Environment Act 1987

BALLARAT PLANNING SCHEME

Notice of Preparation of Amendment

Amendment C128

Authorisation A01796

VicRoads has prepared Amendment C128 to the Ballarat Planning Scheme in relation to the proposal to duplicate and upgrade the Western Highway between Ballarat and Burrumbeet.

In accordance with section 9(1) of the **Planning and Environment Act 1987**, David Hodge, the Executive Director Planning Services and Development Facilitation in the Department of Planning and Community Development, a delegate of the Minister for Planning, authorised VicRoads to prepare the Amendment. In accordance with section 9(4) of the **Planning and Environment Act 1987**, VicRoads is the planning authority for this Amendment.

The land affected by the Amendment is various parcels of land on both sides of and parallel to the existing Western Highway between Dowling Road, Mitchell Park and Dobsons Lane, Burrumbeet.

The Amendment proposes to:

- apply the Public Acquisition Overlay (PAO1) to the required land by amending planning scheme map 4PAO;
- include an exemption within Schedule 2 to the Environmental Significance Overlay (ESO2) for the removal of native vegetation associated with the road duplication project;
- amend the existing Schedule to the Erosion Management Overlay (EMO) to include a permit exemption for buildings and work and for the removal of vegetation associated with the project; and
- include an exemption within the Schedule to Clause 52.17 for the removal of native vegetation associated with the road duplication project.

You may inspect the Amendment, any documents that support the Amendment and the explanatory report about the Amendment, free of charge, from 27 January 2011 to 28 February 2011, at the following locations: during office hours, at: VicRoads – Western Highway Project office, 237 Ring Road, Wendouree; Ballarat City Council, Town Hall, Sturt Street, Ballarat; Pyrenees Shire Council, 5 Lawrence Street,

Beaufort; and Central Highlands Regional Library Corporation, 178 Doveton Street North, Ballarat; and at the Department of Planning and Community Development website www.dpcd.vic.gov.au/planning/publicinspection

Any person who may be affected by the Amendment may make a submission to the planning authority. Please note that submissions are made available to any person as part of the planning process.

The closing date for submissions is 2 March 2011. A submission must be sent to: Manager Planning Investigations, VicRoads, Locked Bag 23, Camberwell, Victoria 3124.

Panel Hearing

If a submission seeks to change the Amendment and this change is not accepted by the planning authority, then all submissions will be referred to an independent Panel appointed by the Minister for Planning under Part 8 of the **Planning and Environment Act 1987**.

If required, the Panel will hold a Directions Hearing followed by a Panel Hearing, which will be held at the Bell Tower Inn, 1845 Sturt Street, Ballarat.

It is anticipated a Directions Hearing will be held in the week commencing 4 April 2011 and a Panel Hearing in the week commencing 2 May 2011.

CLIVE MOTTRAM
Manager Planning Investigations
VicRoads

Planning and Environment Act 1987

BASS COAST PLANNING SCHEME

Notice of Preparation of Amendment

Amendment C105

Authorisation A01863

The Bass Coast Shire Council has prepared Amendment C105 to the Bass Coast Planning Scheme.

In accordance with section 8A(3) of the **Planning and Environment Act 1987**, the Minister for Planning authorised the Bass Coast Shire Council as planning authority to prepare the Amendment.

The land affected by the Amendment is land contained within Lot 1 on Lodged Plan 208362, Lot 15 on Lodged Plan 208363, Lot

16 on Lodged Plan 208363, Lot 25 on Lodged Plan 200344, Lots 1–7 on Plan of Subdivision 537158 and Lots 1 and 2 Plan of Subdivision 610770.

The Amendment proposes to rezone the land described above to Residential 1 Zone, delete the Significant Landscape Overlay, apply the Design and Development Overlay – Schedule 1, introduce Development Plan Overlay – Schedule 23 into the Bass Coast Shire Planning Scheme and apply the Development Plan Overlay – Schedule 23.

You may inspect the Amendment, any documents that support the Amendment and the explanatory report about the Amendment, free of charge, at the following locations: during office hours, at the office of the planning authority, Bass Coast Shire Council, 76 McBride Avenue, Wonthaggi; Bass Coast Shire Council, 91–97 Thompson Avenue, Cowes; the Bass Coast Shire website, www.basscoast.vic.gov.au; and the Department of Planning and Community Development website, www.dpcd.vic.gov.au/planning/publicinspection

Any person who may be affected by the Amendment may make a submission to the planning authority.

The closing date for submissions is Friday 25 February. A submission must be sent to the Bass Coast Shire Council. Submissions must be in writing and sent to the Bass Coast Shire Council, PO Box 118, Wonthaggi, Victoria 3995.

MARTIN GILL
Development Services Manager

Planning and Environment Act 1987

DAREBIN PLANNING SCHEME

Notice of Preparation of Amendment

Amendment C108

Authorisation A01622

The Darebin Council has prepared Amendment C108 to the Darebin Planning Scheme.

In accordance with section 8A(3) of the **Planning and Environment Act 1987**, the Minister for Planning authorised the Darebin Council as planning authority to prepare the Amendment.

The Amendment will affect approximately 1000 properties, including 109 individual places and 18 precincts of heritage significance, within the City of Darebin.

The Amendment proposes to change the Darebin Planning Scheme by:

- applying the Heritage Overlay to an additional 109 individual places and 18 precincts of heritage significance in the City of Darebin;
- updating the schedule to the Heritage Overlay (Clause 43.01);
- updating the schedule to Clause 61.03, ‘Maps comprising part of this scheme’;
- amending the Schedule to Clause 81.01 to include the ‘Darebin City HO Permit Exemptions Incorporated Plan (2011)’ as an incorporated document in the Darebin Planning Scheme; and
- amending the Municipal Strategic Statement at Clause 21.05-4 Heritage, Culture and Arts.

You may inspect the Amendment, any documents that support the Amendment and the explanatory report about the Amendment, free of charge, at the following locations: during office hours, at the office of the planning authority, Darebin City Council, Strategic Planning Unit, First Floor, 274 Gower Street, Preston; at the Preston Library: 266 Gower Street, Preston, the Fairfield Library: 121 Station Street, Fairfield and the Reservoir Library: 17–21 Ralph Street, Reservoir; at the Department of Planning and Community Development website, www.dpcd.vic.gov.au/planning/publicinspection; and at the City of Darebin website www.darebin.vic.gov.au

Any person who may be affected by the Amendment may make a submission to the planning authority. The closing date for submissions is 28 March 2011. A submission must be sent to the Coordinator Strategic Planning, City of Darebin, PO Box 91, Preston, Victoria 3072.

RASIAH DEV
Chief Executive Officer

Planning and Environment Act 1987

PYRENEES PLANNING SCHEME

Notice of Preparation of Amendment

Amendment C29

Authorisation A01797

VicRoads has prepared Amendment C29 to the Pyrenees Planning Scheme in relation to the proposal to duplicate and upgrade the Western Highway between Burrumbeet and Beaufort.

In accordance with section 9(1) of the **Planning and Environment Act 1987**, David Hodge, the Executive Director Planning Services and Development Facilitation in the Department of Planning and Community Development, a delegate of the Minister for Planning, authorised VicRoads to prepare the Amendment. In accordance with section 9(4) of the **Planning and Environment Act 1987**, VicRoads is the planning authority for this Amendment.

The land affected by the Amendment is various parcels of land on both sides of and parallel to the existing Western Highway between Dobsons Lane, Burrumbeet and near Smiths Lane, Beaufort.

The Amendment proposes to:

- introduce the Public Acquisition Overlay (Clause 45.01) and Schedule to the Public Acquisition Overlay to the Pyrenees Planning Scheme. The Schedule to the Public Acquisition Overlay specifies VicRoads as Acquisition Authority for land designated as PAO1;
- insert Maps 19PAO and 21 PAO into the Pyrenees Planning Scheme;
- apply Public Acquisition Overlay 1 to land on map Nos. 19PAO and 21PAO;
- include an exemption within Schedule 2 to the Environmental Significance Overlay (ESO2) for the removal of native vegetation associated with the road duplication project;
- include an exemption within the Schedule to Clause 52.17 for the removal of native vegetation associated with the road duplication project; and
- amend Clause 61.03 to reflect the addition of new planning scheme maps to the Pyrenees Planning Scheme.

You may inspect the Amendment, any documents that support the Amendment and the explanatory report about the Amendment, free of charge, from 27 January 2011 to 28 February 2011, at the following locations: during office hours, at: VicRoads – Western Highway Project office, 237 Ring Road, Wendouree; Ballarat

City Council, Town Hall, Sturt Street, Ballarat; Pyrenees Shire Council, 5 Lawrence Street, Beaufort; and Central Highlands Regional Library Corporation, 178 Doveton Street North, Ballarat; and at the Department of Planning and Community Development website www.dpcd.vic.gov.au/planning/publicinspection

Any person who may be affected by the Amendment may make a submission to the planning authority. Please note that submissions are made available to any person as part of the planning process.

The closing date for submissions is 2 March 2011. A submission must be sent to: Manager Planning Investigations, VicRoads, Locked Bag 23, Camberwell, Victoria 3124.

Panel Hearing

If a submission seeks to change the Amendment and this change is not accepted by the planning authority, then all submissions will be referred to an independent Panel appointed by the Minister for Planning under Part 8 of the **Planning and Environment Act 1987**.

If required, the Panel will hold a Directions Hearing followed by a Panel Hearing, which will be held at the Bell Tower Inn, 1845 Sturt Street, Ballarat.

It is anticipated a Directions Hearing will be held in the week commencing 4 April 2011 and a Panel Hearing in the week commencing 2 May 2011.

CLIVE MOTTRAM
Manager Planning Investigations
VicRoads



Southern Grampians
SHIRE COUNCIL

Planning and Environment Act 1987

SOUTHERN GRAMPIANS

PLANNING SCHEME

Notice of Preparation of Amendment

Amendment C18

Authorisation A01782

The Southern Grampians Shire Council has prepared Amendment C18 to the Southern Grampians Planning Scheme.

In accordance with section 8A(3) of the **Planning and Environment Act 1987**, the Minister for Planning authorised the Southern Grampians Shire Council as planning authority to prepare the Amendment.

The land affected by the Amendment is part 2413 Coleraine–Balmoral Road, Gringegalgona – Gringegalgona Soldiers Memorial Hall.

The Amendment proposes to include part of 2413 Coleraine–Balmoral Road, Gringegalgona (location of the Gringegalgona Soldiers Memorial Hall), within the Schedule to the Heritage Overlay (Clause 43.01 of the Southern Grampians Planning Scheme).

You may inspect the Amendment, any documents that support the Amendment and the explanatory report about the Amendment, free of charge, at the following locations: during office hours, at the office of the planning authority, 1 Market Place, Hamilton; and at the Department of Planning and Community Development website, www.dpcd.vic.gov.au/planning/publicinspection

Any person who may be affected by the Amendment may make a submission to the planning authority.

The closing date for submissions is Monday 28 February 2011. A submission must be sent to: Ms Lucinda Peterson, Manager Planning and Environment, Southern Grampians Shire Council, Locked Bag 685, Hamilton, Victoria 3300.

RICHARD PERRY
Chief Executive Officer
Southern Grampians Shire Council

Planning and Environment Act 1987

WELLINGTON PLANNING SCHEME

Notice of Preparation of Amendment

Amendment C68

Authorisation A1821

The Wellington Shire Council has prepared Amendment C68 to the Wellington Planning Scheme.

In accordance with section 8A(3) of the **Planning and Environment Act 1987**, the Minister for Planning authorised the Wellington Shire Council as planning authority to prepare the Amendment. The Minister also authorised the Wellington Shire Council to approve the Amendment under section 35B of the Act.

Amendment C68 proposes to:

- correct errors and removes redundancies in the zone and overlay maps (*See enclosed table below);
- correct the approval date of the planning scheme Amendment that last updated Clause 21.02; and
- amend the referral authority in Schedule 1 to the State Resources Overlay (SRO1) – Clause 44.07 – from The Secretary to the Department of Natural Resources and Environment to The Secretary to the Department of Primary Industries.

***TABLE OF AFFECTED LAND AND PROPOSED CHANGES**

Planning Scheme Map Number	Land	Current Zone or Overlay	Proposed Change	
			Overlay	Zone
16	Lot 4, TP 128425Q: Dargo Road, Dargo	Public Conservation and Resource Zone		Farming Zone
26 & 28	Lot 2 LP135138: 1916 Maffra–Briagalong Road, Briagalong	Partial Township Zone (TZ) & Farming Zone (FZ)		Rezone TZ to FZ

Planning Scheme Map Number	Land	Current Zone or Overlay	Proposed Change	
			Overlay	Zone
39	Lot 1 TP434732	Partial Farming Zone (FZ) & Public Use Zone 1 (PUZ1)		Rezone PUZ1 to FZ
60	Allot. 36B TP303989 Parish of Stratford: Corner of Princes Highway and Stratford Bengworden Road, Stratford	Partial Industrial 1 Zone (IN1Z) Business 1 Zone (B1Z) & Road Zone 1 (RDZ1)		Rezone B1Z to IN1Z & RDZ1 to IN1Z
58 & 60	Allot. 36 Parish of Stratford + Lot 1 TP549849 and adjacent road reserve: Corner of Princes Highway and Stratford Bengworden Road, Stratford	Business 1 Zone		Public Park and Recreation Zone
60	Road reserve adjacent Allot. 36B Parish of Stratford: Corner of Princes Highway and Stratford Bengworden Road, Stratford	Partial Industrial Zone 1 (IN1Z) & Road Zone 1 (RDZ1)		Rezone IN1Z to RDZ1
70	Allot 2002 Parish of Tinamba Fawaz Street, Heyfield	Public Use Zone 1(PUZ1)		Public Park and Recreation Zone
	Allot 2007 Parish of Tinamba Winnindoo Avenue, Heyfield	Residential 1 Zone (R1Z)		
89	Lot 1 PS610629 4 Short Street, Sale	Partial Farming Zone (FZ) & Residential 1 Zone (R1Z)		Rezone FZ to R1Z
95	PCA 4, Sec 2 & PCA 3, Sec 2 30–36 Bond Street, Sale	Partial Business 2 Zone (B2Z) and Mixed Use Zone (MUZ)		Rezone MUZ to B2Z
103 & 127	Lot 1 TP888146 Part Lot 6 TP825540 Lot 1 TP825540	Partial Farming Zone & Public Use Zone 1		Remove all zone and overlay controls
105	Lot 1 PS605338: 1455 Lindenow–Meerlieu Road, Meerlieu	Partial Farming Zone & Public Zone Zone 6		Public Park and Recreation Zone
189	Lot 1 & 2 TP172662: 1037 Tarra Valley Road, Tarra Valley Lot 1 & 3 TP113354: Tarra Valley Road, Tarra Valley	Road Zone 1 (RDZ1)		Farming Zone
	Road reserve adjacent to above	Partial Road Zone 1 (RDZ1) & Farming Zone (FZ)		Rezone FZ to RDZ1

Planning Scheme Map Number	Land	Current Zone or Overlay	Proposed Change	
			Overlay	Zone
201, 202, 203 & 180	CA 16A Section 6 Parish of Darriman; CA7B Section 3 Parish of Woodside	Public Conservation and Resource Zone		Remove controls beyond the municipal boundary
205 & 220	Allot. 34A Section B Parish of Welshpool: Rossiters Road, Port Welshpool Allot 35H Section B Parish of Welshpool: Port Welshpool Road, Port Welshpool	Public Conservation and Resource Zone		Remove controls beyond the municipal boundary
208	CA75A: 15 Kilgowers Road Langsborough CA145A: Yarram–Port Albert Road, Port Albert CA11 Sec11: Fitzroy Street, Port Albert	Farming Zone (FZ)		Public Park and Recreation Zone
209	PC362806 Maritime Museum – Tarraville Road, Port Albert	Partial Residential 1 Zone (R1Z) & Business 1 Zone (B1Z)		Rezone R1Z to B1Z
210	Lot 2 LP 127271: 105 Langs Road, Robertsons Beach	Partial Township Zone (TZ) & Farming Zone(FZ)		Rezone TZ to FZ
16ESO8	Lot 4, TP 128425Q: Dargo Road, Dargo		Apply ESO8	
205ESO2 & 220ESO2 <u>Delete</u>	Allot. 34A Section B Parish of Welshpool: Rossiters Road, Port Welshpool	Environmental Significance Overlay Schedule 2 (ESO2)	Remove ESO2 beyond the municipal boundary of Wellington	
216ESO2	Lot 2 TP620236 722 Balloong Road, Woodside	Environmental Significance Overlay Schedule 2 (ESO2)	Remove ESO2	
127ESO5	Lot 1 TP825540	Environmental Significance Overlay Schedule 5 (ESO5)	Remove ESO5	
60DDO	Allot. 36B TP303989 Parish of Stratford	DESIGN & DEVELOPMENT OVERLAY 1 (DDO1)	Align DDO 1 to parcel boundary	
	Road reserve adjacent Allot. 36B Parish of Stratford	DESIGN & DEVELOPMENT OVERLAY 1 (DDO1)		Remove DDO1
103DDO 127DDO	Lot 1 TP888146 Part Lot 6 TP825540 Lot 1 TP825540	DESIGN & DEVELOPMENT OVERLAY 5 (DDO5) & DESIGN & DEVELOPMENT OVERLAY 6 (DDO6)	Remove DDO5 & DDO6	

Planning Scheme Map Number	Land	Current Zone or Overlay	Proposed Change	
			Overlay	Zone
210DDO	Lot 2 LP 127271: 105 Langs Road, Robertsons Beach	Partial DESIGN & DEVELOPMENT OVERLAY Schedule 19 (DDO19)	Remove DDO19	
103AEO & 127AEO	Lot 1 TP825540	Airport Environs Overlay 2 (AEO2)	Remove AEO2	
209HO	Lot 2 LP134544 2 Brisbane Street, Port Albert	Heritage Overlay 25 (HO25)	Remove HO25	
209HO	PC362806 Maritime Museum – Tarraville Road, Port Albert	Heritage Overlay 285 (HO285)	Extend HO285 to full extent of parcel	
214HO	Lot 1 TP925353 113 Rays Road, Tarraville	Heritage Overlay 42 (HO42)	Realign boundary to the location of the heritage asset	
215HO	Sec. A (Part) Parish of Woranga, Lot 1 TP9416 Stawell Street/Reeve Street, Tarraville	Heritage Overlay 39	Realign boundary to the location of the heritage asset	
	Lot 3 PS616513: 103 Manns Beach Road, Tarraville Lot 1 PS616497: 60 Jones Lane, Tarraville	Heritage Overlay 41		

You may inspect the Amendment, any documents that support the Amendment and the explanatory report about the amendment, free of charge, at the following locations: during office hours, at the office of the planning authority, Wellington Shire Council; Port of Sale Civic Centre, 70 Foster Street, Sale and at the Yarram Customer Service Centre, 156 Grant Street, Yarram; or at the Department of Planning and Community Development website <http://www.dpcd.vic.gov.au/planning/planningschemes/amendments-to-planning-schemes/planning-documents-for-inspection> from 20 January 2011.

Any person who may be affected by the Amendment may make a submission to the planning authority.

The closing date for submissions is 28 February 2011. A submission must be sent to: Attention: Ahsan Yousuf, Strategic Planner, Wellington Shire Council, PO Box 506, Sale 3850.

VICTOR C. NG
Strategic Planner

Planning and Environment Act 1987
WHITEHORSE PLANNING SCHEME
 Notice of Preparation of Amendment
 Amendment C131
 Authorisation A01813

The Whitehorse Council has prepared Amendment C131 to the Whitehorse Planning Scheme.

In accordance with section 8A(3) of the **Planning and Environment Act 1987**, the Minister for Planning authorised the Whitehorse Council as planning authority to prepare the Amendment. The Minister also authorised the Whitehorse Council to approve the Amendment under section 35B of the Act.

The land affected by the Amendment is a small parcel of land immediately south of 55–79 Norcal Road, at the Norcal Road corner adjoining the Melbourne Water pipe reserve in Nunawading.

The Amendment proposes to rezone the subject site from Public Use Zone Schedule 1, to Industrial 1 Zone.

You may inspect the Amendment, any documents that support the Amendment and the explanatory report about the Amendment, free of charge, at the following locations: during office hours, at the office of the planning authority, Whitehorse City Council, 379–397 Whitehorse Road, Nunawading, during office hours at: Blackburn library (corner Blackburn and Central Roads, Blackburn); Box Hill library (1040 Whitehorse Road, Box Hill); and Vermont South library (Pavey Place, Vermont South); during office hours at: Box Hill Service Centre (Box Hill Town Hall, 1022 Whitehorse Road, Box Hill); and Forest Hill Service Centre (Shop 130, Forest Hill Chase Shopping Centre, Canterbury Road, Forest Hill); at the Whitehorse City Council website, www.whitehorse.vic.gov.au/Planning-Scheme-Amendments.html; and at the Department of Planning and Community Development website, www.dpcd.vic.gov.au/planning/publicinspection

Any person who may be affected by the Amendment may make a submission to the planning authority.

The closing date for submissions is Monday 28 February 2011. A submission must be sent to the Whitehorse City Council, Locked Bag 2, Nunawading Delivery Centre 3131.

JULIE REID
 General Manager City Development

Planning and Environment Act 1987
WHITEHORSE PLANNING SCHEME
 Notice of Preparation of Amendment
 Amendment C139
 Authorisation A01847

The Whitehorse City Council has prepared Amendment C139 to the Whitehorse Planning Scheme.

In accordance with section 8A(3) of the **Planning and Environment Act 1987**, the Minister for Planning authorised the Whitehorse City Council as planning authority to prepare the Amendment.

The land affected by the Amendment is 1100 Whitehorse Road, Box Hill.

The Amendment proposes to apply the Heritage Overlay to the property and make consequential changes to the Local Planning Policy Framework.

You may inspect the Amendment, any documents that support the Amendment and the explanatory report about the Amendment, free of charge, at the following locations: Whitehorse City Council, Planning Counter, Civic Offices, 379 Whitehorse Road, Nunawading; Whitehorse Council Service Centres at Box Hill and Forest Hill and libraries at Blackburn, Box Hill and Vermont South; on the Council's website at <http://www.whitehorse.vic.gov.au/Planning-Scheme-Amendments.html>; and Department of Planning and Community Development website at www.dpcd.vic.gov.au/planning/publicinspection

Any person who may be affected by the Amendment may make a submission to the planning authority.

The closing date for submissions is 28 February 2011. A submission must be sent to Elizabeth McIntosh, Senior Strategic Planner, Whitehorse City Council, Locked Bag 2, Nunawading Delivery Centre, Victoria 3131.

MRS JULIE REID
 General Manager City Development

Planning and Environment Act 1987

WHITTLESEA PLANNING SCHEME

Notice of the Preparation of an
Amendment to a Planning Scheme and
Notice of an Application for Planning Permit
Given Under Section 96C of the

Planning and Environment Act 1987

Amendment C138

Authorisation No. A01745

Planning Permit Applications
712434 and 712433

The land affected by the Amendment is located at the south-east corner of High Street and Heyington Avenue, Thomastown. The subject land was formerly known as 1 Heyington Avenue and is now described in the lots on Plan of Subdivision PS609111X and known as the Meridian Business Park.

The land affected by the two applications include:

- 1 Goodyear Drive and 21 Heyington Avenue, Thomastown (712434); and
- 15–19 Heyington Avenue, Thomastown (712433).

The Amendment proposes to:

- rezone the land from Industrial 1 Zone to Business 3 Zone;
- apply a Design and Development Overlay (DDO) over part of the site;
- introduce a new Schedule 11 to the DDO;
- amend and update the Municipal Strategic Statement at Clause 21.04. and 21.06; and
- consider two planning permits.

The two applications for a permit allows:

- for the use and development for offices, warehouses and a food and drink premises, a reduction in the required rate of car parking and bicycle requirements at 1 Goodyear Drive and 21 Heyington Avenue, Thomastown (712434); and
- buildings and works associated with the construction of an office building at 15–19 Heyington Avenue, Thomastown (712433).

The person who requested the Amendment is MAB Corporation Pty Ltd on behalf of Ruskinville Pty Ltd.

The applicant for the two permits is Ruskinville Pty Ltd, care of MAB Corporation Pty Ltd.

You may inspect the Amendment, the explanatory report about the Amendment, the application, and any documents that support the Amendment and the application, including the proposed permit, free of charge, at the following locations: during office hours, at the office of the planning authority, Whittlesea City Council, Civic Centre, 25 Ferres Boulevard, South Morang, or at the Department of Planning and Community Development website, www.dpcd.vic.gov.au/planning/publicinspection

Any person who may be affected by the Amendment or by the granting of the permit may make a submission to the planning authority.

The closing date for submissions is Monday 28 February 2011. A submission must be sent to the Chief Executive Officer, City of Whittlesea, Locked Bag 1, Bundoora, MDC 3083.

JOHN FRANCIS
Acting Chief Executive Officer

Creditors, next-of-kin and others having claims against the estate of any of the undermentioned deceased persons, are required to send particulars of their claims to State Trustees Limited, ABN 68 064 593 148, of 168 Exhibition Street, Melbourne, Victoria 3000, the personal representative, on or before 30 March 2011, after which date State Trustees Limited may convey or distribute the assets, having regard only to the claims of which State Trustees Limited then has notice.

BELL, Bruce Herbert, also known as Bruce Bell, late of Flat 7, 9–11 York Street, Bonbeach, Victoria 3196, retired, deceased, who died on 4 October 2010.

DELAHUNTY, Joan Henrietta, late of 3 Thanet Court, Ringwood, Victoria 3134, retired, deceased, who died on 15 September 2010.

DUNN, Elsie Margaret, late of 3 Foley Avenue, Preston, Victoria 3072, deceased, who died on 29 November 2010.

GRANT, Alice Vida May, also known as Vida May Grant, late of Waverley Valley Aged Care, 29–33 Chesterville Road, Glen Waverley, Victoria 3150, deceased, who died on 29 September 2010.

HURLEY, Lily Mary, late of Inala Nursing Home, 220 Middleborough Road, Blackburn South, Victoria 3130, deceased, who died on 11 August 2010.

MORGAN, Belinda Kay, late of Garden View Court Hostel, Lowe Street, Ararat, Victoria 3377, deceased, who died on 28 October 2010.

MYCZYK, Katarina, also known as Katrina Miszczuk, late of Latrobe Private Hostel, corner Plenty and Gremel Road, Reservoir, Victoria 3073, pensioner, deceased, who died on 31 August 2010.

O'ROURKE, Norman Albert, late of Lyndoch Aged Care, 24 Hopkins Road, Warrnambool, Victoria 3280, pensioner, deceased, who died on 11 November 2010.

POLLARD, Ian Harold, late of Unit 10, Advent Care, 392 High Street, Golden Square, Victoria 3555, deceased, who died on 12 November 2010.

RODD, William Alan, late of 19 Skyline Drive, Gisborne, Victoria 3437, retired, deceased, who died on 22 October 2010.

Dated 19 January 2011

ROD SKILBECK
Manager
Client Services

EXEMPTION

Application No. A4/2011

The Victorian Civil and Administrative Tribunal (the Tribunal) has considered an application, pursuant to section 83 of the **Equal Opportunity Act 1995** (the Act), by Mornington Peninsula Domestic Violence Service (the applicant). The application for exemption is to enable the applicant to advertise for and employ only women in all positions at the applicant organisation (the exempt conduct).

Upon reading the material submitted in support of the application, including the affidavit of Giselle Bailey, the Tribunal is satisfied that it is appropriate to grant an exemption from sections 13, 100 and 195 of the Act to enable the applicant to engage in the exempt conduct.

In granting this exemption the Tribunal noted:

- The applicant operates its service as a program of the Good Shepherd Youth and Family Service. It operates a refuge and

provides advice and assistance to women who are victims of violence by a male partner. It also provides services to the children of those women, some of whom have witnessed violence.

- The applicant currently employs persons in the following positions: intake worker, case worker, refuge worker, children/group worker and administration. In the event that the applicant seeks to recruit persons into those or other positions, it wishes to only advertise for and employ women so as to ensure that its clients, who have been the victims of male violence, feel secure at the applicant's premises and in obtaining its services. The refuge has a strict no male policy with regard to residents and visitors.
- When making decisions about exemptions, the Tribunal is required to give proper consideration to relevant human rights as set out in the **Charter of Human Rights and Responsibilities Act 2006** (Charter). Arguably, this exemption limits the right to equal and effective protection against discrimination of men wishing to apply for employment with the applicant. I am satisfied that in the circumstances discussed above, the limit imposed by this exemption is reasonable and justified under the Charter.

The Tribunal hereby grants an exemption to the applicant from the operation of sections 13, 100 and 195 of the Act to enable the applicant to engage in the exempt conduct.

This exemption is to remain in force from the day on which notice of the exemption is published in the Government Gazette until 26 January 2014.

Dated 18 January 2011

A. DEA
Member

EXEMPTION

Application No. A7/2011

The Victorian Civil and Administrative Tribunal (the Tribunal) has considered an application, pursuant to section 83 of the **Equal Opportunity Act 1995** (the Act), by Domestic Violence Resource Centre Victoria Inc. (the applicant). The application for exemption is to enable the applicant to advertise for and employ only women in all positions at the applicant organisation (the exempt conduct).

Upon reading the material submitted in support of the application, including the affidavit of Janet Hall, the Tribunal is satisfied that it is appropriate to grant an exemption from sections 13, 100 and 195 of the Act to enable the applicant to engage in the exempt conduct.

In granting this exemption the Tribunal noted:

- The applicant was established in 1987 and is a community organisation funded by the Victorian Department of Human Services. It currently employs approximately 20 mainly part time workers. The applicant provides initial support, information and referral to individuals and professionals looking for information on family violence and family violence services. The applicant also provides a specialist library that is open to the general public, with resources relating to family violence, sexual assault and child sexual assault. Many of the female visitors to the library disclose experiences of abuse to the applicant's staff while looking for information on those subjects.
- The Victorian Government Women's Safety Strategy of 2002 notes that women are at greater risk of family violence than men, that women's experience of violence is often significantly different from men's experience and that violence against women is linked to inequality.
- About 90% of those who call the applicant's call centre are women. The majority of those with personal experience of abuse are women and, in the applicant's experience, they prefer to disclose family violence or sexual assault to female workers. All staff have contact with clients who may have suffered violence. As the majority of survivors of abuse are women and the majority of perpetrators are male, the applicant prefers to employ only females. This is likely to be of most assistance to the applicant's clients. In addition, providing female response workers is consistent with a model of female empowerment as a means of recovery from violence.
- When making decisions about exemptions, the Tribunal is required to give proper consideration to relevant human rights as set out in the **Charter of Human Rights and Responsibilities Act 2006** (Charter). Arguably, this exemption limits the right

to equal and effective protection against discrimination of men wishing to apply for employment with the applicant. I am satisfied that in the circumstances discussed above, the limit imposed by this exemption is reasonable and justified under the Charter.

The Tribunal hereby grants an exemption to the applicant from the operation of sections 13, 100 and 195 of the Act to enable the applicant to engage in the exempt conduct.

This exemption is to remain in force from the day on which notice of the exemption is published in the Government Gazette until 26 January 2014.

Dated 19 January 2011

A. DEA
Member

Associations Incorporation Act 1981

SUB-SECTION 36E(5)

Notice is hereby given that the incorporation of the associations mentioned below is cancelled in accordance with section 36E(5) of the **Associations Incorporation Act 1981**.

The Slavic Assembly of God Inc.; SEC Bowls Club Inc.; Geelong Occupational Safety & Health Inc.; Bayside Alliance for Heritage, the Environment and Appropriate Development Inc.; One Spirit Ute Club Inc.; Fire Trainers Association of Australia Inc.; Bendigo 23 Neighbourhood Watch Inc.; Bendigo's Open Stage Inc.; Company in Space Inc.; Toolleen Concerned Residents Group Inc.; Children with Hope Inc.; Casa Italia Social Club Inc.; Cure MS Inc.; Osho Nirmol Meditation Centre Inc.; Alpine Arts Inc.; Friends of Boggy Creek Inc.; That Mob Motorcycle Club Inc.; The Highway Gallery Inc.; MSEA Inc.; Fountain Gate Christian Centre Inc.; Warrnambool-Miura Sister City Association Inc.; Mallee Arts Council Inc.; Dobell Avenue Kindergarten Inc.; Highway Christian Fellowship Inc.; Bulgarian Eastern Orthodox Church of St Ivan Rilski Inc.; Australian Mind and Movement Foundation Inc.; Lesbian Cancer Support Group Inc.; Caulfield IT Association Inc.; Loch Sport Returned and Services Social and Recreational Club Inc.; Eastern Victoria Taekwon-Do Inc.; Boggy Creek Hunt Club Inc.; Southern Jetsprint Club Inc.; Good News Fellowship Inc.; Gisborne

Skatepark Association Inc.; Shepparton and Districts Porcelain Artists Inc.; Kiwanis Club of Whitehorse Inc.; Inline Hockey Victoria Inc.; Deeper Yet Permaculture Australia Inc.; Roadsafe East Gippsland Community Road Safety Council Inc.; Baw Baw Community Road Safety Council Inc.; South Gippsland Community Road Safety Council Inc.; Sunrise Children's Association Inc.; African Communities Resource Centre Inc.

Dated 27 January 2011

DAVID BETTS
Deputy Registrar of
Incorporated Associations
PO Box 4567
Melbourne, Victoria 3001

Children's Services Act 1996

NOTICE OF EXEMPTION

I, the Minister for Children and Early Childhood Development, hereby declare, pursuant to section 6 of the **Children's Services Act 1996** ('the Act'), that Part 2 of the Act and regulations 38(3)(a), 40(1)(b), 40(1)(c) and 40(1)(d) of the of the Children's Services Regulations 2009 do not apply to Dalai Lama in Australia Limited (ACN 093 226 389) with respect to its children's services carried out at the Melbourne Convention Centre South Wharf, Melbourne.

This exemption has effect on and from 11 June 2011 and including 13 June 2011.

Dated 18 January 2011

THE HON WENDY LOVELL, MLC
Minister for Children and
Early Childhood Development

Children's Services Act 1996

NOTICE OF EXEMPTION

Under section 6 of the **Children's Services Act 1996** ('the Act'), the Minister for Children and Early Childhood Development hereby declares that Badger Creek Preschool, Licence Number 1714, is exempt from regulation 95(2) of the Children's Services Regulations 2009 on the days and times that the Boorai Early Years Program operates.

This exemption remains in force until 31 December 2011 unless revoked earlier.

Dated 13 December 2010

MS WENDY LOVELL MLC
Minister for Children and
Early Childhood Development

House Contracts Guarantee Act 1987

WINDUP OF THE HOUSING GUARANTEE CLAIMS FUND

I, Robert Clark MP, Minister for Finance for the State of Victoria, in accordance with section 17I of the **House Contracts Guarantee Act 1987** (the Act), am satisfied that all claims on a guarantee given under this Act have been dealt with and no further claim can be made on a guarantee given under this Act, by this notice close the Housing Guarantee Claims Fund. All monies remaining therein will be paid into the Domestic Builders Fund established under the **Domestic Building Contracts Act 1995**, as per section 17I of the Act.

Dated 18 January 2011

ROBERT CLARK MP
Minister for Finance

Plant Health and Plant Products Act 1995

NOTICE OF EXTENSION

Order declaring a Restricted Area at Glenrowan for the Control of Queensland Fruit Fly

I, Peter Walsh, Minister for Agriculture and Food Security, extend the Order made on 1 February 2008, under section 20 of the **Plant Health and Plant Products Act 1995**, declaring a restricted area at Glenrowan for the control of Queensland Fruit Fly, for a further period of 12 months commencing on 1 February 2011.

The Order was published in Government Gazette S41 on 2 February 2010. The Order specifies prohibitions, restrictions and requirements so as to prevent the spread of Queensland Fruit Fly from Glenrowan to other parts of Victoria.

A copy of the Order and Notices may be obtained by contacting the Plant Standards Branch on (03) 9210 9390.

Dated 19 January 2011

PETER WALSH MLA
Minister for Agriculture and Food Security

Public Holidays Act 1993

I, Louise Asher, Minister for Innovation, Services and Small Business, under section 8(3) of the **Public Holidays Act 1993**, declare –

- (a) that Tuesday 1 November 2011 (Melbourne Cup Day) is not a public holiday in the municipal district of the City of Greater Geelong; and

(b) that Wednesday 19 October 2011 (Geelong Cup Day) is therefore appointed a public holiday in the municipal district of the City of Greater Geelong.

Dated 27 January 2011

THE HON LOUISE ASHER MP
Minister for Innovation, Services and
Small Business

Education and Training Reform Act 2006

EDUCATION AND TRAINING REFORM REGULATIONS 2007

Notice of Closing Date for Application for Registration of a School Intending to Commence
Operation in 2012

Regulation 55(1)(b) of the Education and Training Reform Regulations 2007 requires the Victorian Registration and Qualifications Authority to publish a notice in the Government Gazette of any closing date later than 31 March for applications to register a school in the year preceding the year in which the school intends to commence operation.

The Authority has determined that an application, under section 4.3.1(4) of the **Education and Training Reform Act 2006**, for registration of a school intending to commence operations in 2012, must be made no later than 31 August 2011.

The Authority has provided for three closing dates for lodgement of applications during the year. These dates are 31 March 2011, 30 June 2011 and 31 August 2011.

Dated 20 January 2011

ANNETTE WHITER
A/Deputy Director
Victorian Registration and
Qualifications Authority

Education and Training Reform Act 2006

NOTICE OF ORDER

Dallas Brooks Community Primary School

Notice is given that on 20 December 2010 an Order (Ministerial Order No. 405) was made under subsections (1) and (6) of section 2.3.2 of the **Education and Training Reform Act 2006**.

The Order constitutes Dallas Brooks Community Primary School Council under subsection (1) of section 2.3.2 of the **Education and Training Reform Act 2006**.

The general purpose of the Order under subsection (6) of section 2.3.2 is to provide for the dissolution of Dallas Primary School Council and Upfield Primary School Council.

The Order also provides that Dallas Brooks Community Primary School Council is the successor of Dallas Primary School Council and Upfield Primary School Council.

THE HON. MARTIN DIXON, MP
Minister for Education

Education and Training Reform Act 2006

NOTIFICATION IMPOSING CONDITIONS ON THE REGISTRATION OF A TEACHER

Pursuant to section 2.6.46 of the **Education and Training Reform Act 2006** (the Act), the Victorian Institute of Teaching (the Institute) may find a teacher has been seriously incompetent and may make a determination pursuant to subsection 2.6.46(2) including impose conditions on the registration of the teacher.

On 8 December 2010 Irene Rosemary Ham, born 28 March 1968, was found to be seriously incompetent.

On 8 December 2010 the following conditions were placed on Irene Rosemary Ham's registration:

1. When Ms Ham recommences teaching:

- She is to organise at her own expense a registered primary school teacher of at least five years experience to act as her professional mentor throughout the first year after she returns to teaching. The mentor may be either internal or external to Ms Ham's workplace. The role of the mentor is to assist Ms Ham through peer support and collegial advice to reflect on her professional practice including:
 - time management skills
 - planning and preparation for lessons, including catering for special needs students
 - developing appropriately detailed work programs for classes
 - classroom management strategies
 - strategies for engaging students
 - providing appropriate supervision to students
 - developing appropriate assessment of students
 - working collaboratively with colleagues, teacher aides and integration aides
- Ms Ham's mentor is to provide to the Panel two reports, the first after six months and the second after twelve months on Ms Ham's professional competence, including but not limited to:
 - the range of strategies employed in classroom management
 - Ms Ham's ability to establish her presence and authority in the classroom
 - Ms Ham's ability to provide appropriate work programs
 - Ms Ham's ability to develop relationships with students and colleagues including teacher aides/integration aides and parents
- If Ms Ham is employed in a school for six months or more during the first year after she returns to teaching, the principal of the school where she is employed is to provide a report every six months on Ms Ham's professional competence, including but not limited to:
 - the range of strategies employed in classroom management
 - Ms Ham's ability to establish her presence and authority in the classroom
 - Ms Ham's ability to provide appropriate work programs
 - Ms Ham's ability to develop relationships with students and colleagues including teacher aides/integration aides and parents
- If the reports from Ms Ham's mentor and/or school principal are not satisfactory, she will be required to undertake further mentoring for a duration that is to be determined by the Panel.

SUSAN HALLIDAY
Chairperson
Disciplinary Proceedings Committee
Victorian Institute of Teaching

Conservation, Forests and Lands Act 1987

NOTICE OF MAKING OF A LAND MANAGEMENT AGREEMENT

Notice is given under section 80 of the **Conservation, Forests and Lands Act 1987** that the Secretary to the Department of Sustainability and Environment and Alan Harold Carter entered into a Land Management Agreement in respect of the land set out in the Schedule.

A copy of the agreement is available for public inspection between the hours of 9.00 am and 4.00 pm at the offices of Environmental Policy and Climate Change, Department of Sustainability and Environment, 8 Nicholson Street, East Melbourne 3002.

GREG WILSON

Secretary to the Department of Sustainability and Environment

SCHEDULE

Site Location	Title Details Volume/Folio
Lot 2 on Title Plan 884304H, Parish of Pomborneit	11184 /142

Conservation, Forests and Lands Act 1987

NOTICE OF MAKING OF A LAND MANAGEMENT AGREEMENT

Notice is given under section 80 of the **Conservation, Forests and Lands Act 1987** that the Secretary to the Department of Sustainability and Environment and Christopher John Worthy and Kerry Anne Worthy entered into four Land Management Agreements in respect of the land set out in the Schedule.

A copy of the agreement is available for public inspection between the hours of 9.00 am and 4.00 pm at the offices of Environmental Policy and Climate Change, Department of Sustainability and Environment, 8 Nicholson Street, East Melbourne 3002.

GREG WILSON

Secretary to the Department of Sustainability and Environment

SCHEDULE

Site Location	Title Details Volume/Folio
Agreement Site 1 Lot 1 on Title Plan 873083J Parish of Jeetho	10171/165
Agreement Sites 2 and 7 Lot 2 on Plan of Subdivision Number 300935U Parish of Jeetho	10254/591
Agreement Sites 3 and 4 Lot 2 on Plan of Subdivision Number 300935U Parish of Jeetho	10254/591
Agreement Sites 5 and 6 Lot 1 on Title Plan 873083J Parish of Jeetho	10171/165

Geographic Place Names Act 1998

NOTICE OF REGISTRATION OF GEOGRAPHIC NAMES

The Registrar of Geographic Names hereby gives notice of the registration of the undermentioned place names.

Place Name	Proposer and Location
Chandler Park Primary School	Department of Education and Early Childhood Development. A new school entity formed by the merger of Chandler Primary School and Maralinga Primary School; located at Cochrane Avenue, Keysborough 3173.

Office of Geographic Names

c/- **LAND VICTORIA**

17th Floor
570 Bourke Street
Melbourne 3000

JOHN E. TULLOCH
Registrar of Geographic Names

Housing Act 1983

LAND THE DIRECTOR OF HOUSING IS DEEMED TO HAVE AN INTEREST IN
UNDER SECTION 107 OF THE **HOUSING ACT 1983**

Supported Housing Limited

I, Margaret Crawford, Director of Housing (the Director), hereby issue the following declaration pursuant to section 107 of the **Housing Act 1983** (the Act).

In accordance with a Funding Deed dated 19 January 2006 between the Director and Supported Housing Limited the following land is land in which the Director is deemed to have an interest in under section 107 of the Act.

Volume	Folio	Address
11228	558	15 Wyena Grove, Epping
11228	559	17 Wyena Grove, Epping
11229	639	Unit 1, 18 Springfield Avenue, Croydon
11229	640	Unit 2, 18 Springfield Avenue, Croydon
11229	641	Unit 3, 18 Springfield Avenue, Croydon
11229	642	Unit 4, 18 Springfield Avenue, Croydon
11229	643	Unit 5, 18 Springfield Avenue, Croydon
11229	644	Unit 6, 18 Springfield Avenue, Croydon
11229	645	Unit 7, 18 Springfield Avenue, Croydon
11229	646	Unit 8, 18 Springfield Avenue, Croydon
11229	647	Unit 9, 18 Springfield Avenue, Croydon
11229	648	Unit 10, 18 Springfield Avenue, Croydon
11229	649	18 Springfield Avenue, Croydon
11230	990	16 Godeffroy Parade, Epping

11230	991	14 Godeffroy Parade, Epping
11230	992	12 Godeffroy Parade, Epping
11230	993	10 Godeffroy Parade, Epping
11230	994	8 Godeffroy Parade, Epping
11230	995	6 Godeffroy Parade, Epping
11230	996	4 Godeffroy Parade, Epping
11230	997	2 Godeffroy Parade, Epping
11231	117	30 Godeffroy Parade, Epping
11231	118	28 Godeffroy Parade, Epping
11231	119	26 Godeffroy Parade, Epping

Dated 13 January 2011

Signed at Melbourne in the State of Victoria
MARGARET CRAWFORD
Director of Housing

Housing Act 1983

LAND THE DIRECTOR OF HOUSING IS DEEMED TO HAVE AN INTEREST IN
UNDER SECTION 107 OF THE **HOUSING ACT 1983**

Supported Housing Limited

I, Margaret Crawford, Director of Housing (the Director), hereby issue the following declaration pursuant to section 107 of the **Housing Act 1983** (the Act).

In accordance with a Funding Deed dated 19 January 2006 between the Director and Supported Housing Limited the following land is land in which the Director is deemed to have an interest in under section 107 of the Act.

Volume	Folio	Address
11231	120	24 Godeffroy Parade, Epping
11231	121	22 Godeffroy Parade, Epping
11231	122	20 Godeffroy Parade, Epping
11231	123	18 Godeffroy Parade, Epping
11232	069	12 Maltzahn Walk, Epping
11232	070	10 Maltzahn Walk, Epping
11232	071	8 Maltzahn Walk, Epping
11232	072	6 Maltzahn Walk, Epping
11232	073	4 Maltzahn Walk, Epping
11232	074	2 Maltzahn Walk, Epping
11242	233	4 St Arnaud Street, Epping
11242	234	6 St Arnaud Street, Epping
11242	235	8 St Arnaud Street, Epping
11242	236	10 St Arnaud Street, Epping

11242	237	12 St Arnaud Street, Epping
11242	238	14 St Arnaud Street, Epping
11242	264	16 St Arnaud Street, Epping
11242	265	18 St Arnaud Street, Epping
11242	266	20 St Arnaud Street, Epping
11242	267	22 St Arnaud Street, Epping
11242	268	24 St Arnaud Street, Epping

Dated 13 January 2011

Signed at Melbourne in the State of Victoria
MARGARET CRAWFORD
Director of Housing

Occupational Health and Safety Act 2004

VICTORIAN WORKCOVER AUTHORITY

Notice of Amendment of Major Hazard Facility Licence

On 21 December 2010, the Authority amended the Major Hazard Facility Licence for Esso Australia Pty Ltd, located at Longford Crude Stabilisation & Gas Plants, Garretts Road, Longford, Victoria 3850, to attach the following licence condition:

1. Esso Australia Pty Ltd (Esso) must demonstrate to the satisfaction of WorkSafe that its asset integrity programs for plant piping at Longford are such that Esso continues to reduce the risk of a loss of containment of Schedule 9 materials as far as reasonably practicable, as defined by Regulation 5.2.8 of the OHS regulations.
2. Esso must analyse, to the satisfaction of WorkSafe, past incidents involving corrosion of plant piping since 2000 at Longford and failure mechanisms associated with such incidents and incident trends and –
 - (a) identify specific and systemic causes of such incidents, incident trends and failure mechanisms; and
 - (b) identify any measures necessary to prevent recurrence of similar or related incidents; and
 - (c) specifically identify any measures necessary to ensure that the risk from loss of containment is as low as reasonably practicable and to ensure the continuing and sustainable safe operation of the facility; and
 - (d) identify what reduction in risk from loss of containment incidents might be achieved by the implementation of measures identified in (b) and (c) above and to which assets they might be attributed; and
 - (e) develop an implementation plan with respect to the measures identified in (b) and (c) above.
3. Esso must provide WorkSafe Victoria with a satisfactory written report by 1 July 2011 with respect to the matters identified in (a) – (e) above.

The Licence Condition takes effect from 5.00 pm on 24 January 2011.

The Major Hazard Facility Licence was issued for a term of 5 years on 9 November 2007 and will expire on 10 December 2012. The following Schedule 9 materials were authorised by the licence:

From Table 1 of Schedule 9

Material	UN Nos. included under Name
Hydrogen Sulfide	1053
LP Gases	1011, 1012, 1075, 1077, 1978
Methane or Natural Gas	1971, 1972

From Table 2 of Schedule 9

Material	Description
Compressed and liquefied gases	Compressed or liquefied gases of Class 2.1 or Subsidiary Risk 2.1
Flammable materials	Liquids which meet the criteria for Class 3 Packing Group 1 materials (except for crude oil in remote locations)
Flammable materials	Liquids which meet the criteria for Class 3 Packing Group II or III
Oxidising materials	Oxidising materials that meet the criteria for Class 5.1 Packing Group I or II

Note: The small quantities of other Schedule 9 materials mentioned in the Safety Case are noted.

GREG TWEEDLY
Chief Executive

Safety on Public Land Act 2004

DECLARATION OF PUBLIC SAFETY ZONES

I, Lee Miezis, Executive Director Forests and Parks, as delegate of the Secretary of the Department of Sustainability and Environment, make the following declaration of public safety zones under section 4(1) of the **Safety on Public Land Act 2004**.

1. Definitions

In this declaration:

- (a) 'the Act' means the **Safety on Public Land Act 2004**;
- (b) 'the declared public safety zone' means the area declared under clause 2 of this declaration; and
- (c) 'the Schedule' means the Schedule to this declaration.

2. Declaration of Public Safety Zones

- (a) The areas of State forest contained within the location coordinates in the Schedule are declared to be public safety zones.
- (b) The extent of the public safety zones is described by the minimum planimetric extent using a North South orientated rectangle that encloses the area bound by:
 - (i) the south-west limit described by the first two metric coordinates (Easting and Northing); and
 - (ii) the north-east limit described by the next two metric coordinates (Easting and Northing).
- (c) The public safety zones are limited to all areas that contain State forest within an area identified by the coordinates in the Schedule.
- (d) The coordinates in Column 1 are provided in Map Grid of Australia (MGA) Universal Transverse Mercator (UTM) Zone number 55 or 54. These use the Geodetic Reference System 1980 (GRS80) spheroid.

3. Purpose for which the areas have been declared

Pursuant to section 5(1)(b) of the Act, the purpose for which the declared public safety zones have been declared to be public safety zones is specified as:

- (a) timber harvesting operations; and
- (b) the maintenance of public safety.

4. Period of the declaration

Pursuant to section 5(1)(c) of the Act, the period for which the declared public safety zones are declared to be a public safety zones is specified to be the period commencing from 27 January 2011 and ending on 30 June 2011 inclusive.

5. Activities prohibited

- (a) For the purposes of section 5(1)(e) of the Act, the activities that are prohibited in the declared public safety zones are specified to be all or any activity occurring or taking place in the declared public safety zones, other than an activity that does not interfere with any activity of an exempt person.
- (b) In clause 5(a) of this declaration –
 - (i) 'activity' includes:
 - (a) entering the declared public safety zones;
 - (b) remaining in or being present in the declared public safety zones;
 - (c) walking in the declared public safety zones; and
 - (d) camping or setting up a camp in the declared public safety zones.

- (ii) 'exempt person' means any person or person within a class of person specified in:
 - (a) clause 8 of this declaration; and
 - (b) section 9 of the Act.
- (iii) 'interferes with' includes any circumstances in which the presence of the person in the declared public safety zones would prevent or hinder an exempt person from carrying out an activity.

6. Periods when access is prohibited

For the purposes of section 5(1)(d) of the Act, the times during which access to the declared public safety zones is prohibited is specified to be at all times.

7. Further restrictions or conditions (if any)

For the purposes of section 5(1)(f) of the Act, no further restrictions or conditions are specified to apply to the declared public safety zones.

8. Exempt persons or classes of person

Pursuant to section 5(2) of the Act, the following persons or classes of person are exempt from the operation of this declaration:

- (a) Persons undertaking timber harvesting operations which are authorised operations within the meaning of section 45 of the **Sustainable Forests (Timber) Act 2004** including:
 - (i) VicForests and its employees, agents and contractors;
 - (ii) persons who have an agreement with VicForests to harvest or sell timber resources and their employees, agents and contractors;
 - (iii) holders of licences or permits under section 52 of the **Forests Act 1958** and their employees, agents and contractors.
- (b) Persons undertaking timber harvesting operations in accordance with an approved Plan of Utilization as defined in the **Forests (Wood Pulp Agreement) Act 1996**.
- (c) Holders of licences or permits granted under section 52 of the **Forests Act 1958** to thin, cut and remove timber, to cut forest produce specified in the licence, to dig forest produce specified in the licence or to take away forest produce specified in the licence and their employees, agents and contractors.
- (d) Holders of Bee Farm licences, Bee Range area Licences, Apiary Occupation Rights granted under Subdivision 2 of Division 9, of Part 1 of the **Land Act 1958**, on Crown Land.
- (e) Employees, agents and contractors of the Department of Sustainability and Environment and the Department of Primary Industries engaged in carrying out their functions.
- (f) Employees, agents and contractors of the Country Fire Authority, WorkSafe, Environment Protection Authority and the State Emergency Services engaged in carrying out their functions.
- (g) Members of the police force of Victoria engaged in carrying out their functions.
- (h) Persons appointed as environmental auditors under the **Environment Protection Act 1970** and their agents in carrying out their functions as forestry auditors engaged by the Department of Sustainability and Environment.
- (i) Persons who have been selected by the Department of Sustainability and Environment to act as audit observers and who are participating in this activity exclusively. Audit observers must be in the company of an environmental auditor appointed under the **Environment Protection Act 1970** and their agents in carrying out their functions as forestry auditors.

- (j) Holders of leases, licences, permits or other authorities (and associated employees, agents and contractors) under the **Mineral Resources Development Act 1990**, **Extractive Industries Development Act 1995** and **Petroleum Act 1998**, other than holders of miners' rights and tourist fossicking authorities under the **Mineral Resources Development Act 1990**, whilst undertaking works associated with that lease, licence, permit or authority in the areas covered by the declaration provided that –
- (i) those works do not interfere with or hinder timber harvesting operations;
 - (ii) those classes of person have made prior arrangements with the forest manager to be in the area for the purpose of undertaking those works;
 - (iii) those classes of person abide by the Occupational, Health and Safety requirements established by the Department of Sustainability and Environment, VicForests or the contractor in charge of the site.

Dated 21 January 2011

LEE MIEZIS
Executive Director Forests and Parks
as delegate of the Secretary of the Department of Sustainability and Environment

Notes:

1. Maps showing the public safety zones are held at the Department of Sustainability and Environment (DSE) Area Offices at Ballarat, Bendigo, Benalla, Traralgon and Bairnsdale and at DSE's head office at 8 Nicholson Street, East Melbourne, Vic. 3002 (by appointment with the Project Officer, Operational Policy and Practices – Forests and Parks Division). The maps are also available on the following website: <http://www.dse.vic.gov.au/forests>, under Forest Maps > Forest Explorer, or, under Come and Visit > Rules and Regulations.
2. In addition to the above persons or classes of person exempted under section 5(2), section 9 of the **Safety on Public Land Act 2004** provides that a public safety zone declaration does not apply to the following:
 - the Secretary;
 - an authorised officer;
 - a utility engaged in the carrying out of its functions in a State forest;
 - a transport authority engaged in the carrying out of its functions in a State forest;
 - a person or class of person authorised under section 10 of the **Safety on Public Land Act 2004** to be in the public safety zone.

Schedule: Public Safety Zones

Extent of Public Safety Zone				MGA Zone	Forest Management Area	District	Coupe Number
270830	5939010	272481	5940480	55	Bendigo	Bendigo	151-005-0002
270759	5931830	272234	5933220	55	Bendigo	Bendigo	151-009-0021
243892	5919900	245472	5921270	55	Bendigo	Bendigo	152-008-0019
244286	5920630	245501	5922010	55	Bendigo	Bendigo	152-008-0020
321087	5929710	322155	5931250	55	Bendigo	Rushworth	153-010-004B
237535	5893550	238776	5894720	55	Bendigo	Castlemaine	154-006-0024
331572	5940990	333166	5943050	55	Bendigo	Rushworth	156-009-0012
329963	5943070	331231	5944310	55	Bendigo	Rushworth	156-009-0013
280013	5923590	281310	5925090	55	Bendigo	Heathcote	158-021-0015
374847	5863110	376515	5864440	55	Central	Alexandra	283-502-0011
385087	5834750	386018	5835620	55	Central	Marysville	309-312-0006
402044	5845060	403056	5845940	55	Central	Marysville	312-011-0008
428105	5821350	429051	5822170	55	Central Gippsland	Noojee	458-505-0007
562067	5963470	563095	5964560	55	North-East	Tallangatta	676-530-0009
561630	5963470	562661	5964490	55	North-East	Tallangatta	676-530-0010
651260	5854280	652299	5855560	55	East Gippsland	Orbost	841-506-0001
654361	5849270	655605	5850490	55	East Gippsland	Orbost	842-515-0018
704156	5940920	706369	5942500	54	Bendigo	St Arnaud	143-005-0005
703695	5939530	705132	5941230	54	Bendigo	St Arnaud	143-005-0006
705402	5939320	707005	5941340	54	Bendigo	St Arnaud	143-006-0002
706248	5939710	707135	5940710	54	Bendigo	St Arnaud	143-006-0003
744791	5939130	746206	5940590	54	Bendigo	Inglewood	145-015-0024
733708	5925160	735384	5926690	54	Bendigo	Inglewood	146-013-0007
743787	5921630	744908	5922650	54	Bendigo	St Arnaud	147-009-0008
750377	5887220	751308	5887880	54	Bendigo	Maryborough	149-021-0028
709864	5885030	711410	5886340	54	Midlands	Pyrenees	172-512-0006
699254	5892450	700515	5893730	54	Midlands	Pyrenees	172-520-0012

Planning and Environment Act 1987**COLAC OTWAY PLANNING SCHEME**

Notice of Approval of Amendment

Amendment C12

The Minister for Planning has approved Amendment C12 to the Colac Otway Planning Scheme.

The Amendment comes into operation on the date this notice is published in the Government Gazette.

The Amendment introduces new Land Subject to Inundation Overlay (LSIO) and Floodway Overlay (FO) maps within the planning scheme. The Schedule to Clause 44.04 is amended to specify buildings and works that are exempt from the requirement of a planning permit and Clause 61.03 is updated.

A copy of the Amendment can be inspected, free of charge, at the Department of Planning and Community Development website at www.dpcd.vic.gov.au/planning/publicinspection and free of charge, during office hours, at the offices of the Colac Otway Shire Council, 2–6 Rae Street, Colac.

PETER ALLEN
Executive Director
Statutory Planning Systems Reform
Department of Planning and
Community Development

Planning and Environment Act 1987**GREATER GEELONG PLANNING SCHEME**

Notice of Approval of Amendment

Amendment C224

The Minister for Planning has approved Amendment C224 to the Greater Geelong Planning Scheme.

The Amendment comes into operation on the date this notice is published in the Government Gazette.

The Amendment rezones 204 Aberdeen Street, Geelong West, from Residential 1 Zone to Mixed Use Zone, removes Schedule 14 the Design and Development Overlay 14 and introduces the Road Closure Overlay over the narrow roadway to the west of the site. This Amendment will facilitate the development and use of the site as a car park.

The Minister has granted the following permit under Division 5 Part 4 of the Act:

Permit No. 208/2010.

Description of land: The combined permit and Amendment applies to 204 Aberdeen Street, Geelong West, and the narrow roadway between the rear of the existing Shannon Avenue shops and 204 Aberdeen Street, Geelong West.

A copy of the Amendment and permit can be inspected, free of charge, at the Department of Planning and Community Development website at www.dpcd.vic.gov.au/planning/publicinspection and free of charge, during office hours at the office of Greater Geelong City Council, 131 Myer Street, Geelong 3220.

PETER ALLEN
Executive Director
Statutory Planning Systems Reform
Department of Planning and
Community Development

Planning and Environment Act 1987**HORSHAM PLANNING SCHEME**

Notice of Approval of Amendment

Amendment C52

The Minister for Planning has approved Amendment C52 to the Horsham Planning Scheme.

The Amendment comes into operation on the date this notice is published in the Government Gazette.

The Amendment removes the ESO5 where it has become redundant and includes a minor correction to the schedule to Clause 61.03.

A copy of the Amendment can be inspected, free of charge, at the Department of Planning and Community Development website at www.dpcd.vic.gov.au/planning/publicinspection and free of charge, during office hours, at the offices of the Horsham Rural City Council, Municipal Offices, Roberts Avenue, Horsham 3400.

PETER ALLEN
Executive Director
Statutory Planning Systems Reform
Department of Planning and
Community Development

Planning and Environment Act 1987

MORNINGTON PENINSULA

PLANNING SCHEME

Notice of Approval of Amendment

Amendment C105

The Minister for Planning has approved Amendment C105 to the Mornington Peninsula Planning Scheme.

The Amendment comes into operation on the date this notice is published in the Government Gazette.

The Amendment:

- introduces a new local planning policy (Landslip Susceptibility) at Clause 22.19 and refer to such policy in the Municipal Strategic Statement (MSS);
- introduces the Floodway Overlay and its associated schedule to the planning scheme;
- applies the Floodway Overlay, Land Subject to Inundation Overlay, Environmental Significance Overlay (Schedule 17 – Streamlines), Erosion Management Overlay (new Schedules 4 and 5) to land in Mornington;
- applies the Erosion Management Overlay (new Schedules 4 and 5) to land in Flinders;
- inserts new Planning Scheme Map Nos. 5EMO, 6EMO, 5LSIO-FO and 6LSIO-FO into the planning scheme; and
- modifies Planning Scheme Map Nos. 5ESO17-19, 6ESO17-19 and 45EMO in accordance with above changes.

A copy of the Amendment can be inspected, free of charge, at the Department of Planning and Community Development website at www.dpcd.vic.gov.au/planning/publicinspection and free of charge, during office hours, at the offices of the Mornington Peninsula Shire Council, Hastings Office, Marine Parade, Hastings; Mornington Office, 2 Queen Street, Mornington; and at the Rosebud Office, 90 Besgrove Street, Rosebud.

PETER ALLEN
Executive Director
Statutory Planning Systems Reform
Department of Planning and
Community Development

Planning and Environment Act 1987

PORT PHILLIP PLANNING SCHEME

Notice of Approval of Amendment

Amendment C77

The Minister for Planning has approved Amendment C77 to the Port Phillip Planning Scheme.

The Amendment comes into operation on the date this notice is published in the Government Gazette.

The Amendment makes a number of corrections and removes redundant provisions in the Port Phillip Planning Scheme relating to the following properties:

- 7 Bowen Crescent, Melbourne;
- 101 Carlisle Street and 161 & 169 Chapel Street, St Kilda (St Kilda United Parish Mission/Church site);
- 99A Carlisle Street, St Kilda (St Kilda Town Hall site); and
- land affected by Schedule 7 to the Design and Development Overlay.

A copy of the Amendment can be inspected, free of charge, at the Department of Planning and Community Development website at www.dpcd.vic.gov.au/planning/publicinspection and free of charge, during office hours, at the offices of the Port Phillip Council, St Kilda Town Hall, 99A Carlisle Street, St Kilda.

PETER ALLEN
Executive Director
Statutory Planning Systems Reform
Department of Planning and
Community Development

Planning and Environment Act 1987

PORT PHILLIP PLANNING SCHEME

Notice of Approval of Amendment

Amendment C86

The Minister for Planning has approved Amendment C86 to the Port Phillip Planning Scheme.

The Amendment comes into operation on the date this notice is published in the Government Gazette.

The Amendment applies to land between Kings Way and St Kilda Road, south of Dorcas Street, South Melbourne. Specifically it applies to the Design and Development Overlays that apply to this area.

The Amendment makes the following change to the scheme:

- Amends Schedule 3 and 4 to the Design and Development Overlay to provide mandatory height controls and include an expiry date.

The controls will expire on 20 January 2013.

A copy of the Amendment can be inspected, free of charge, at the Department of Planning and Community Development website at www.dpcd.vic.gov.au/planning/publicinspection and free of charge, during office hours, at the offices of the Port Phillip City Council, St Kilda Town Hall, 99A Carlisle Street, St Kilda.

PETER ALLEN
Executive Director
Statutory Planning Systems Reform
Department of Planning and
Community Development

dpcd.vic.gov.au/planning/publicinspection and free of charge, during office hours, at the offices of the Southern Grampians Shire Council, 1 Market Place, Hamilton.

PETER ALLEN
Executive Director
Statutory Planning Systems Reform
Department of Planning and
Community Development

Planning and Environment Act 1987

SOUTHERN GRAMPIANS PLANNING SCHEME

Notice of Approval of Amendment Amendment C6

The Minister for Planning has approved Amendment C6 to the Southern Grampians Planning Scheme.

The Amendment comes into operation on the date this notice is published in the Government Gazette.

The Amendment applies the Heritage Overlay to 403 individual places identified in the Southern Grampians Shire Heritage Study and applies the Significant Landscape Overlay over 4 places identified within the Heritage Study. The Amendment also includes the Southern Grampians Shire Heritage Study as a reference document, and amends the Municipal Strategic Statement (Clause 21.08) and Local Planning Policy (Clause 22.01-4) to provide conservation policies and guidance based on the recommendations of the Heritage Study.

A copy of the Amendment can be inspected, free of charge, at the Department of Planning and Community Development website at www.dpcd.vic.gov.au/planning/publicinspection

ORDERS IN COUNCIL

Crown Land (Reserves) Act 1978

NOTICE OF INTENTION TO REVOKE TEMPORARY RESERVATIONS

Order in Council

The Governor in Council under section 10 of the **Crown Land (Reserves) Act 1978** gives notice of intention to revoke the following temporary reservations:

FARADAY – The temporary reservation by Order in Council of 26 May 1992 of an area of 1 hectare, more or less, of land being Crown Allotment 5E, Section 2A, Parish of Faraday as a site for Water Supply, so far only as the portion shown as Parcel No. 254 on Roads Corporation Plan No. SP22087. – (0611406)

WOORNDOO – The temporary reservation by Order in Council of 2 August 1869 of an area of 4065 square metres, more or less, of land being Allotments 9, 10, 11 and 12, Section 8, Township of Woorndoo, Parish of Woorndoo, as a site for Wesleyan Place of Public Worship. – (Rs 17092)

GLENMAGGIE – The temporary reservation by Order in Council of 26 November 1968 of an area of 1.40 hectares, more or less, of land in the Township of Glenmaggie, Parish of Glenmaggie as a site for State School purposes. – (Rs 9088)

KORUMBURRA – The temporary reservation by Order in Council of 21 November 1979 of an area of 962 square metres of land being Crown Allotment 1A, Section 4, Township of Korumburra, Parish of Korumburra as a site for Public Purposes (Police purposes). – (Rs 10827)

MALLACOOTA – The temporary reservation by Order in Council of 12 June 1951 of an area of 2226 square metres of land in the Parish of Mallacoota as a site for Government Buildings, revoked as to part by Order in Council of 6 September 1994 so far as the balance remaining containing 978 square metres, more or less. – (Rs 6546)

This Order is effective from the date on which it is published in the Government Gazette.

Dated 25 January 2011

Responsible Minister

RYAN SMITH MP

Minister for Environment and
Climate Change

MATTHEW McBEATH
Clerk of the Executive Council

Crown Land (Reserves) Act 1978

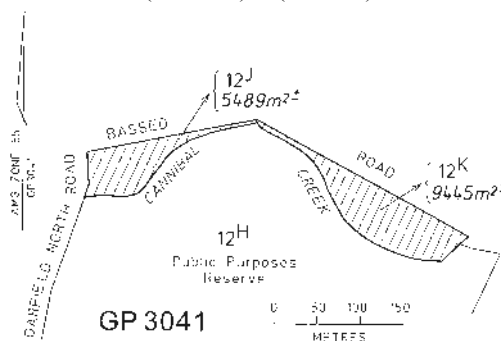
TEMPORARY RESERVATION OF CROWN LANDS

Order in Council

The Governor in Council under section 4(1) of the **Crown Land (Reserves) Act 1978** temporarily reserves the following Crown lands which in his opinion are required for the purposes mentioned:–

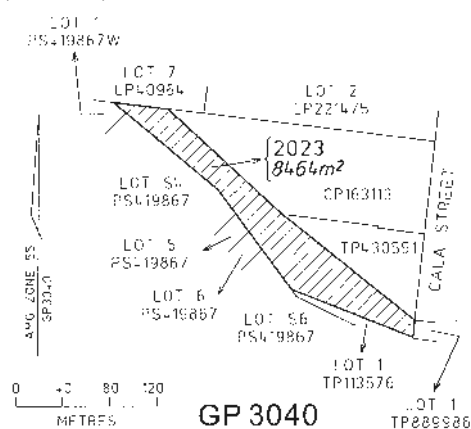
MUNICIPAL DISTRICT OF THE CARDINIA SHIRE COUNCIL

BUNYIP – Public Recreation; Crown Allotment 12J, Parish of Bunyip [area 5489 square metres, more or less] and Crown Allotment 12K, Parish of Bunyip [area 9445 square metres, more or less] as indicated by hatching on plan GP3041 hereunder. – (GP3041) – (120820)



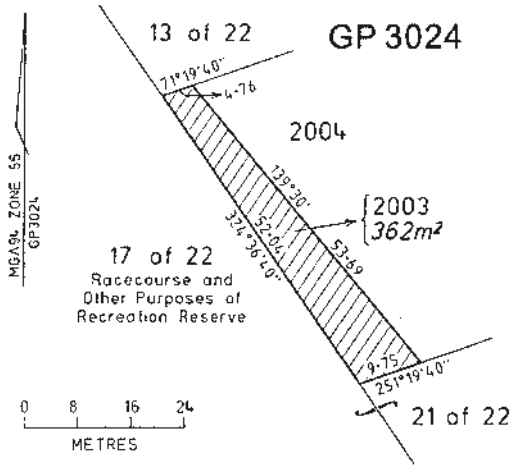
MUNICIPAL DISTRICT OF THE MARIBYRNONG CITY COUNCIL

CUT-PAW-PAW – Public Recreation; area 8464 square metres, being Crown Allotment 2023, Parish of Cut-paw-paw as indicated by hatching on plan GP3040 hereunder. – (GP3040) – (2018797)

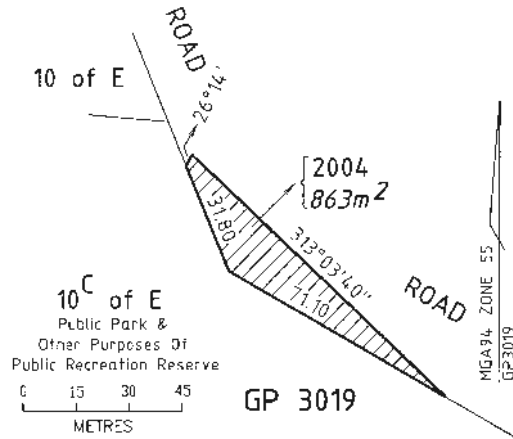


MUNICIPAL DISTRICT OF THE SOUTH GIPPSLAND SHIRE COUNCIL

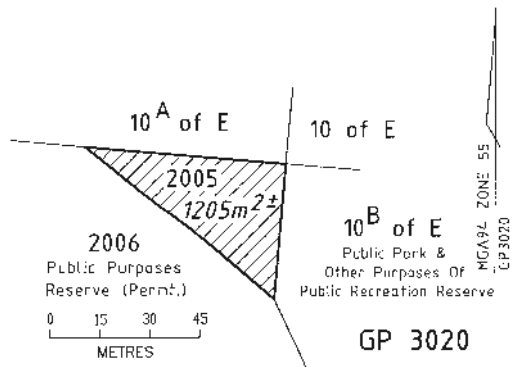
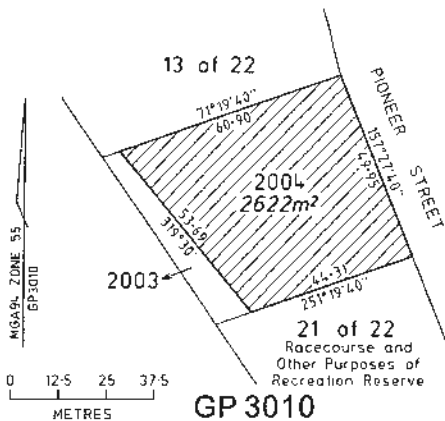
FOSTER – Public Recreation, area 362 square metres, being Crown Allotment 2003, Township of Foster, Parish of Wonga Wonga South as indicated by hatching on plan GP3024 hereunder. – (GP3024) – (1510228)



2005, Parish of Mitta Mitta (area 1205 square metres, more or less) as indicated by hatching on plan GP3020 hereunder. – (GP3019 and 3020) – (1104402)



FOSTER - Public purposes (Childrens' Services), area 2622 square metres, being Crown Allotment 2004, Township of Foster, Parish of Wonga Wonga South as indicated by hatching on plan GP3010 hereunder. – (GP3010) – (15L10-7775)



MUNICIPAL DISTRICT OF THE TOWONG SHIRE COUNCIL

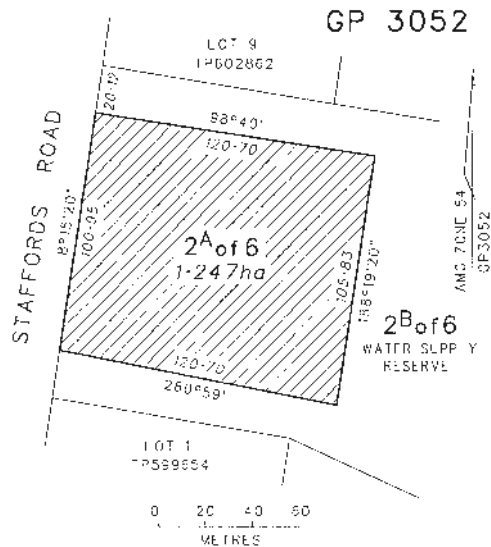
MITTA MITTA – Public Recreation; being Crown Allotment 2004, Parish of Mitta Mitta (area 863 square metres) as indicated by hatching on plan GP3019 hereunder and Crown Allotment

MUNICIPAL DISTRICT OF THE CITY OF MELBOURNE

NORTH MELBOURNE – Public purposes (Police purposes), area 1346 square metres, being Crown Allotment 2019, At North Melbourne, Parish of Jika Jika as shown on Original Plan No. 123016 lodged in the Central Plan Office of the Department of Sustainability and Environment. – (2018900)

MUNICIPAL DISTRICT OF THE WARRNAMBOOL CITY COUNCIL

WANGOOM – Public purposes; area 1.247 hectares, being Crown Allotment 2A, Section 6, Parish of Wangoom as indicated by hatching on plan GP3052 hereunder. – (GP3052) – (032018870)



This Order is effective from the date on which it is published in the Government Gazette.

Dated 25 January 2011

Responsible Minister
 RYAN SMITH MP
 Minister for Environment and
 Climate Change

MATTHEW McBEATH
 Clerk of the Executive Council

Crown Land (Reserves) Act 1978
 DISSOLUTION OF INCORPORATED
 COMMITTEE OF MANAGEMENT
 LAVERS HILL RESERVE
 Order in Council

The Governor in Council under section 14A(7) of the **Crown Land (Reserves) Act 1978** dissolves the Lavers Hill Reserve Committee Incorporated (constituted by Order in Council of 13 December 2005 vide Government Gazette of 15 December 2005 – page 2954).

File Ref: Rs 5109 [0511759]

This Order is effective from the date on which it is published in the Government Gazette.

Dated 25 January 2011

Responsible Minister
 RYAN SMITH MP
 Minister for Environment and
 Climate Change

MATTHEW McBEATH
 Clerk of the Executive Council

Land Act 1958
 CLOSURE OF UNUSED ROADS
 Order in Council

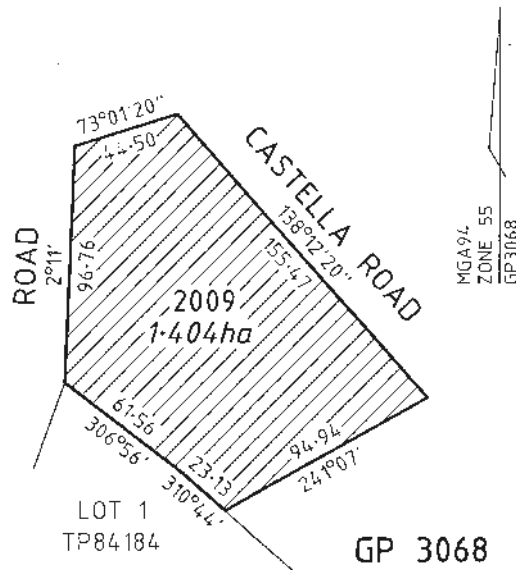
The Governor in Council under section 349 of the **Land Act 1958** and with the concurrence in writing of the municipalities in which the roads are situated and the owners of land adjoining those roads closes the following unused roads:

**MUNICIPAL DISTRICT OF THE
 MILDURA RURAL CITY OF COUNCIL**

MERBEIN – The road in the Parish of Merbein being Crown Allotment 2050 as shown hatched on Plan No. LEGL./10-234 lodged in the Central Plan Office of the Department of Sustainability and Environment. – (01L5-3886)

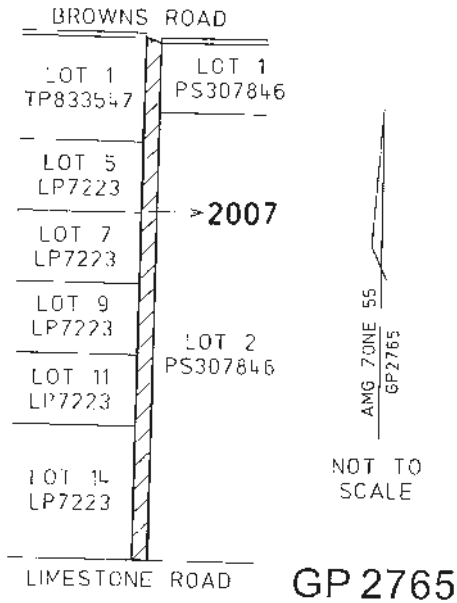
**MUNICIPAL DISTRICT OF THE
 MURRINDINDI SHIRE COUNCIL**

TARRAWARRA NORTH – The road in the Parish of Tarrawarra North being Crown Allotment 2009 as indicated by hatching on plan GP3068 hereunder. – (GP3068) – (09L7-6232)



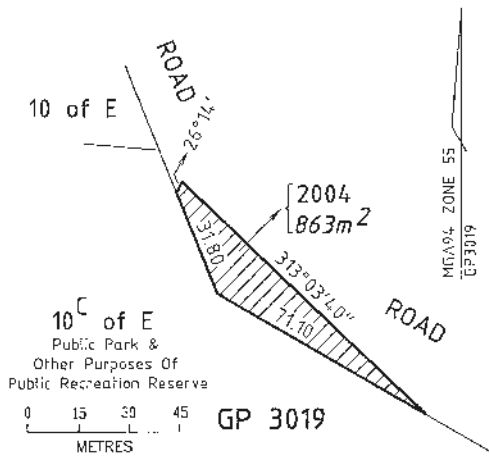
**MUNICIPAL DISTRICT OF THE
 MORNINGTON PENINSULA SHIRE
 COUNCIL**

WANNAEUE – The road in the Parish of Wannaeue being Crown Allotment 2007 as indicated by hatching on plan GP2765 hereunder. – (GP2765) – (1200172)



MUNICIPAL DISTRICT OF THE
TOWONG SHIRE COUNCIL

MITTA MITTA – The road in the Parish of Mitta Mitta being Crown Allotment 2004 as indicated by hatching on plan GP3019 hereunder.
– (GP3019) – (1104402)



This Order is effective from the date on which it is published in the Government Gazette.

Dated 25 January 2011

Responsible Minister
RYAN SMITH MP
Minister for Environment and
Climate Change

MATTHEW McBEATH
Clerk of the Executive Council

Plant Health and Plant Products Act 1995DECLARATION OF A CONTROL AREA IN VICTORIA FOR THE PURPOSE OF
PREVENTING THE ENTRY OF THE PEST GRAPE PHYLLOXERA

Order in Council

The Governor in Council under section 9 of the **Plant Health and Plant Products Act 1995** –

- (a) for the purpose of preventing the entry of the pest Grape Phylloxera (*Daktulosphaira vitifoliae* Fitch) from other parts of Victoria, declares the area described in:
- (i) Schedule 1 to be a control area to be known as the Western Phylloxera Exclusion Zone; and
 - (ii) Schedule 2 to be a control area to be known as the Greater Geelong Phylloxera Control Area; and
 - (iii) Schedule 3 to be a control area to be known as the Northern Phylloxera Control Area; and
- (b) specifies the prohibitions in Schedule 4 which are to operate in the control areas to prevent the entry of the pest Grape Phylloxera from other parts of Victoria; and
- (c) revokes the Order made under section 9 of the Act on 24 November 2009, and published in Government Gazette G48 on 26 November 2009.

This Order is to come into operation on the day of its publication in the Government Gazette.

Dated 25 January 2011

Responsible Minister

PETER WALSH MLA

Minister for Agriculture and Food Security

MATTHEW McBEATH
Clerk of the Executive Council

SCHEDULE 1

The area of land within the rural cities of Mildura and Swan Hill, the shires of Gannawarra and West Wimmera, and the Geographical Indication 'Henty' (Commonwealth of Australia Gazette, No. GN 23, Wednesday 14 June 2000, page 3); and –

the area of land within the rural city of Ararat and the shires of Northern Grampians and Pyrenees, and the area bounded by a line commencing at the intersection of the boundaries of the shires of Moyne and Southern Grampians and the rural city of Ararat, then in a south-westerly direction along the southern boundary of the shire of Southern Grampians to the intersection of the boundary of the shires of Southern Grampians and Moyne, and the Geographical Indication 'Henty' (Register of Protected Names, 24 August 2000), then in a generally northerly direction along the boundary of the Geographical Indication 'Henty' to the intersection of the Wannon River and Bundol Road, then in a north-easterly direction along Bundol Road to the intersection of Bundol Road and Victoria Valley Road, then in a northerly direction along Victoria Valley Road to the intersection of Victoria Valley Road and Cassidys Gap Road, then in an easterly direction along Cassidys Gap Road to the intersection of Cassidys Gap Road and the boundary of the Rural City of Ararat, then in a generally southerly direction along the boundary of the rural city of Ararat to the point of commencement; and –

the area of land bounded by a line commencing at the intersection of the Geographical Indication 'Bendigo' (Register of Protected Names, 27 June 2001) and the Shires of Hepburn and Pyrenees, then in a northerly direction along the eastern boundary of the Shire of Pyrenees, to the intersection of the boundaries of the Shires of Northern Grampians and Pyrenees and the Geographical Indication 'Bendigo', then in a northerly, then easterly direction along the boundary of the Geographical Indication 'Bendigo', to the intersection of the Geographical Indication 'Bendigo' and the Geographical Indication 'Heathcote' (Register of Protected Names, 21 August 2002), then

in a north-easterly, easterly and then southerly direction along the boundary of the Geographical Indication 'Heathcote' to the intersection of the Geographical Indication 'Heathcote' and Bendigo–Murchison Road, then in an easterly direction along Bendigo–Murchison Road to the intersection of Bendigo–Murchison Road and Kennedy Road, then in a southerly direction along Kennedy Road to the intersection of Kennedy Road and Bakers Bridge Road, then in a westerly direction along Bakers Bridge Road to the intersection of Bakers Bridge Road, Egans Bridge Road and the Geographical Indication 'Heathcote', then in a southerly direction along the boundary of the Geographical Indication 'Heathcote' to the intersection of the Geographical Indication 'Heathcote' and the Northern Highway, then in a southerly direction along the Northern Highway to the intersection of the Northern Highway and Fullards Road, then in a straight line in a westerly direction to the intersection of Youngs Road and Baynton–Pyalong Road, then in a straight line in a north-westerly direction to the boundary of the Geographical Indication 'Heathcote' at the intersection of Sievers Lane and Watchbox Road, then in a south-westerly, then westerly direction along the boundary of the Geographical Indication 'Heathcote' to the intersection of the Geographical Indication 'Heathcote' and Morgans Road, then in a generally south-westerly direction along Morgans Road to the intersection of Morgans Road and Goldfields Road, then in a straight line in a south-westerly direction to the intersection of the Calder Highway and Forrest Road, then in a straight line in a north-westerly direction to the intersection of Vaughan–Chewton Road and Campbells Creek–Fryers Road, then in a north-westerly direction along Campbells Creek–Fryers Road to the intersection of Campbells Creek–Fryers Road and the boundary of the Geographical Indication 'Bendigo', then in a westerly and then southerly direction along the boundary of the Geographical Indication 'Bendigo' to the intersection of the Geographical Indication 'Bendigo' and Yandoit–Sandon Road then in an easterly direction along Yandoit–Sandon Road to the intersection of Yandoit–Sandon Road and Yandoit Creek Road, then in a southerly direction along Yandoit Creek Road to the intersection of Yandoit Creek Road and Yandoit–Werona Road, then in a south-westerly direction along Yandoit–Werona Road to the boundary of the Geographical Indication 'Bendigo' then in a southerly, then westerly direction along the boundary of the Geographical Indication 'Bendigo' to the point of commencement.

SCHEDULE 2

The area of land bounded by a line commencing at the intersection of the coast line of Victoria and Duncans Road, then in a northerly direction along Duncans Road to the intersection of Duncans Road and the Princes Freeway, then in a south-westerly direction along the Princes Freeway to the intersection of the Princes Freeway and Little River Road, then in a westerly direction along Little River Road to the intersection of Little River Road and Old Melbourne Road, then in a south-westerly direction along Old Melbourne Road to the intersection of Old Melbourne Road and Peak School Road, then in a westerly direction along Peak School Road to the intersection of Peak School Road and Bacchus Marsh–Geelong Road, then in a northerly direction along Bacchus Marsh–Geelong Road to the intersection of Bacchus Marsh–Geelong Road and Carrs Road, then in a westerly direction along Carrs Road to the intersection of Carrs Road and Old Boundary Road, then in a northerly direction along Old Boundary Road to the intersection of Old Boundary Road and Granite Road, then in a westerly direction along Granite Road to the intersection of Granite Road and Staughton Vale Road, then in a south-westerly direction along Staughton Vale Road to the intersection of Staughton Vale Road and Geelong–Ballan Road, then in a north westerly direction along Geelong–Ballan Road to the intersection of Geelong–Ballan Road and Clarkes Road, then in a south-westerly direction along Clarkes Road to the intersection of Clarkes Road and De Motts Road, then in a westerly direction along De Motts Road to the intersection of De Motts Road and Meredith–Steiglitz Road, then in a north-westerly direction along Meredith–Steiglitz Road to the intersection of Meredith–Steiglitz Road and the Midland Highway, then in a northerly direction along the Midland Highway to the intersection of the Midland Highway and Mount Doran–Settlement Road, then in a northerly direction along Mount Doran–Settlement Road, which becomes Settlement Road, which becomes Hughes Road, which becomes Coalmine Road, which becomes Yendon–Lal Lal Road, to the intersection of Yendon–Lal Lal Road and Yendon–Egerton

Road, then in a westerly direction along Yendon–Egerton Road, which becomes Yendon No. 2 Road, to the intersection of Yendon No. 2 Road and the Midland Highway, then in a north-westerly direction along the Midland Highway to the intersection of the Midland Highway and Nashs Road, then in a southerly direction along Nashs Road to the intersection of Nashs Road and Brennans Road, then in a westerly direction along Brennans Road to the intersection of Brennans Road and Sandy Hill Road, then in a southerly direction along Sandy Hill Road to the intersection of Sandy Hill Road and Buninyong–Mount Mercer Road, then in a southerly direction along Buninyong–Mount Mercer Road to the intersection of Buninyong–Mount Mercer Road and Hardies Hill Road, then in a south-westerly direction along Hardies Hill Road, to the intersection of Hardies Hill Road and McKees Road, then in a southerly direction along McKees Road, which becomes McKerrals Road, to the intersection of McKerrals Road and Dereel–Mount Mercer Road, then in a westerly direction along Dereel–Mount Mercer Road to the intersection of Dereel–Mount Mercer Road and Colac–Ballarat Road, then in a northerly direction along Colac–Ballarat Road to the intersection of Colac–Ballarat Road and Misery Creek Road, then in a north-westerly direction along Misery Creek Road to the intersection of Misery Creek Road and Berringa–Misery Creek Road, then in a westerly direction along Berringa–Misery Creek Road to the intersection of Berringa–Misery Creek Road and Staffordshire Reef Road, then in a southerly direction along Staffordshire Reef Road to the intersection of Staffordshire Reef Road and Derwent Jacks Road, then in a westerly direction along Derwent Jacks Road to the intersection of Derwent Jacks Road and Pitfield–Scarsdale Road, then in a southerly direction along Pitfield–Scarsdale Road to the intersection of Pitfield–Scarsdale Road and Rokewood–Skipton Road, then in a north-westerly direction along Rokewood–Skipton Road to the intersection of Rokewood–Skipton Road and Pittong–Lismore Road, then in a northerly direction along Pittong–Lismore Road, which becomes Pittong–Snake Valley Road to the intersection of Pittong–Snake Valley Road and the boundary of the Pyrenees Shire, then in a generally south-westerly direction along the boundary of the Pyrenees Shire to the intersection of the boundaries of the Pyrenees and Corangamite Shires and the Rural City of Ararat, then in a generally south-westerly direction along the boundary of the Rural City of Ararat to the intersection of the boundaries of the Rural City of Ararat and the shires of Moyne and Southern Grampians, then in a south-westerly direction along the boundary of the shire of Southern Grampians to the intersection of the boundaries of the shires of Southern Grampians and Moyne, and The Geographical Indication ‘Henty’ (Commonwealth of Australia Gazette, No. GN23, Wednesday 14 June 2000, page 3), then in a generally southerly direction along the boundary of the Geographical indication ‘Henty’ to the intersection of the Geographical indication ‘Henty’ and the coast line of Victoria, then in a generally easterly direction along the coast line of Victoria to the point of commencement.

SCHEDULE 3

The area of land bounded by a line commencing at the intersection of the Murray River and the Goulburn Valley Highway and continuing in a southerly direction along the Goulburn Valley Highway to the intersection of the Goulburn Valley Highway and Cobram–Koonoomoo Road, then in a south-easterly direction along Cobram–Koonoomoo Road to the intersection of Cobram–Koonoomoo Road and Purgatory Road, then in a southerly direction along Purgatory Road to the intersection of Purgatory Road and the Murray Valley Highway, then in a westerly direction along the Murray Valley Highway to the intersection of the Murray Valley Highway and Labuan Road, then in a southerly direction along Labuan Road to the intersection of Labuan Road and Hays Road, then in a westerly direction along Hays Road to the intersection of Hays Road and the Goulburn Valley Highway, then in a southerly direction along the Goulburn Valley Highway to the intersection of the Goulburn Valley Highway and Centre Road, then in a westerly direction along Centre Road to the intersection of Centre Road and the Murray Valley Highway, then in a generally southerly, then westerly direction, along the Murray Valley Highway to the intersection of the Murray Valley Highway and Odea Road, then in a south-westerly direction along Odea Road to the intersection of Odea Road and Fraser Road, then in a southerly direction along Fraser Road to the intersection of Fraser Road and Graham Road, then in a westerly direction along Graham Road to the intersection of Graham Road and Echuca–Nanneella Road, then in a southerly direction along Echuca–Nanneella Road, which becomes Quarry Road, to the intersection of Quarry Road

and the Geographical Indication ‘Heathcote’ (Register of Protected Names, 21 August 2002), then in a westerly direction along the northern boundary of Geographical Indication ‘Heathcote’ to the intersection of the Geographical Indication ‘Heathcote’ and the Geographical Indication ‘Bendigo’ (Register of Protected Names, 27 June 2001), then in a westerly direction along the northern boundary of the Geographical Indication ‘Bendigo’ to the intersection of the Geographical Indication ‘Bendigo’ and the boundary of the Shire of Northern Grampians, then in a westerly, then southerly direction, along the northern and western boundary of the Shire of Northern Grampians to the intersection of the Shire of Northern Grampians and the Shire of Southern Grampians, then in a south-easterly, then south-westerly, direction along the eastern boundary of the Shire of Southern Grampians to the intersection of the Shire of Southern Grampians and Cassidy’s Gap Road, then in a westerly direction along Cassidy’s Gap Road to the intersection of Cassidy’s Gap Road and Victoria Valley Road, then in a southerly direction along Victoria Valley Road to the intersection of Victoria Valley Road and Bundol Road, then in a south-westerly direction along Bundol Road to the intersection of Bundol Road, the Wannon River and the Geographical Indication ‘Henty’ (Register of Protected Names, 24 August 2000), then in a north-westerly direction along the boundary of the Geographical Indication ‘Henty’ to the intersection of the Geographical Indication ‘Henty’ and the Shire of West Wimmera, then in a northerly direction along the eastern boundary of the Shire of West Wimmera, to the intersection of Shire of West Wimmera and the Rural City of Mildura, then in an easterly direction along the southern boundary of the Rural City of Mildura to the intersection of the Rural City of Mildura and the Rural City of Swan Hill, then in an easterly direction along the southern boundary of the Rural City of Swan Hill to the intersection of the Rural City of Swan Hill and the Shire of Gannawarra, then in a southerly, then easterly direction, along the southern boundary of the Shire of Gannawarra to the intersection of the Shire of Gannawarra and the Murray River, then in a generally easterly direction along the Murray River to the point of commencement.

SCHEDULE 4

1. Definitions

In this Schedule –

‘**host material**’ means any plant, plant part or plant product of the genus *Vitis*, including potted vines, cuttings, rootlings, grapes, grape marc, grape must, juice, germplasm and plant and soil samples for diagnostic purposes;

‘**juice**’ means fresh, unclarified or unfiltered juice, but not juice filtered or otherwise processed so as to achieve a maximum particle size of 50 microns.

2. Prohibitions in the control areas

(1) The entry into the control areas of –

- (a) any host material; or
- (b) any agricultural equipment that has been used for the cultivation, harvesting, handling, transport or processing of plants, plant parts or plant products of the genus *Vitis*; or
- (c) any package which has contained any plant, plant part or plant product of the genus *Vitis*; or
- (d) soil originating from a property involved in the cultivation or handling of plants, plant parts or plant products of the genus *Vitis* –
is prohibited.

(2) Subclause (1) does not apply in the case of any-

- (a) host material, equipment, package or soil sourced from, or last used on, a property located in an area of Victoria declared as a control area for preventing the entry of phylloxera; or
- (b) table grapes treated in a manner approved by the Manager Plant Standards.

Note: Section 9(3) of the **Plant Health and Plant Products Act 1995** provides that a person is guilty of an offence and liable for a penalty not exceeding 100 penalty units for entering a control area contrary to any prohibition or restriction, unless authorised to do so under a permit issued by the Secretary.

This page was left blank intentionally

This page was left blank intentionally

PRICING FOR SPECIAL GAZETTE, PERIODICAL GAZETTE AND VICTORIAN LEGISLATION

Retail price varies according to the number of pages in each Victoria Government Special Gazette, Victoria Government Periodical Gazette and Victorian legislation. The table below sets out the prices that apply.

<i>Price Code</i>	<i>No. of Pages (Including cover and blank pages)</i>	<i>Price*</i>	<i>Price Code</i>	<i>No. of Pages (Including cover and blank pages)</i>	<i>Price*</i>
A	1–16	\$3.80	# Z	1406–1470	\$113.00
B	17–32	\$5.70	# ZA	1471–1535	\$118.00
C	33–48	\$7.80	# ZB	1536–1610	\$123.00
D	49–96	\$12.20	# ZC	1611–1665	\$128.00
E	97–144	\$15.75	# ZD	1666–1730	\$133.00
F	145–192	\$18.65	# ZE	1731–1795	\$138.00
G	193–240	\$21.50	# ZF	1796–1860	\$143.00
H	241–288	\$22.90	# ZG	1861–1925	\$148.00
I	289–352	\$25.75	# ZH	1926–1990	\$153.00
J	353–416	\$30.10	# ZI	1991–2055	\$158.00
K	417–480	\$34.35			
L	481–544	\$40.10			
M	545–608	\$45.80			
N	609–672	\$50.55			
O	673–736	\$57.25			
P	737–820	\$63.00			
# Q	821–885	\$68.50			
# R	886–950	\$73.00			
# S	951–1015	\$78.00			
# T	1016–1080	\$83.00			
# U	1081–1145	\$88.00			
# V	1146–1210	\$93.00			
# W	1211–1275	\$98.00			
# X	1276–1340	\$103.00			
# Y	1341–1405	\$108.00			

* All prices include GST
Printed as two volumes

bluestar  **PRINT**

The *Victoria Government Gazette* is published by Blue Star Print with the authority of the Government Printer for the State of Victoria

© State of Victoria 2011

This publication is copyright. No part may be reproduced by any process except in accordance with the provisions of the Copyright Act.

Address all enquiries to the Government Printer for the State of Victoria
Level 2 1 Macarthur Street
Melbourne 3002
Victoria Australia

How To Order**Mail Order****Victoria Government Gazette**

Level 5 460 Bourke Street
Melbourne 3000
PO Box 1957 Melbourne 3001
DX 106 Melbourne

**Telephone**

(03) 8523 4601

**Fax**

(03) 9600 0478

email

gazette@bluestargroup.com.au

**Retail & Mail Sales****Victoria Government Gazette**

Level 5 460 Bourke Street
Melbourne 3000
PO Box 1957 Melbourne 3001

**Telephone**

(03) 8523 4601

**Fax**

(03) 9600 0478

**Retail Sales****Information Victoria**

505 Little Collins Street
Melbourne 3000


**Telephone**

1300 366 356

**Fax**

(03) 9603 9920

ISSN 0819-5471



9 770819 553752

Recommended Retail Price \$1.95 (includes GST)