



Victoria Government Gazette

By Authority of Victorian Government Printer

No. G 6 Thursday 10 February 2011

www.gazette.vic.gov.au

GENERAL

TABLE OF PROVISIONS

Private Advertisements		Roberts Beckwith Partners	218
Corporations Act 2001 – Eleanora Pty Ltd	214	Tivey & Holland	218
Corporations Act 2001 – Wennicott Pty Ltd	214	Willis Simmonds Lawyers	218
Land Act 1958 – Telstra Corporation	214	Wills & Probate Victoria	218
Dissolution of Partnership		Wisewould Mahony	219
Sewing Centre & Bargain Fabrics	214	Sales by the Sheriff	
Estates of Deceased Persons		Savada Nand Sharma & Reshmi Sharma	219
Andrew P. Mellville	214	Government and Outer Budget Sector	
Birch, Ross & Barlow	214	Agencies Notices	220
BJT Legal Pty Ltd	214	Orders in Council	253
Bruce M. Cook & Associates	215	Acts: Gambling Regulation	
Coulter Roache	215	Obtainables	256
Engel & Partners Pty	215		
Fischer McCrae	215		
Goldsmiths Lawyers	215		
Harris & Chambers Lawyers	215		
Hicks Oakley Chessell Williams	215		
James Higgins & Co.	216		
J. A. Middlemis	216		
John J. Byrne Lawyer Pty Ltd	216		
Lyttletons	216		
Macpherson + Kelley	217		
Mason Sier Turnbull	217		
Moores Legal	217		
Patrick Cash & Associates	217		
Rigby Cooke	217		

Advertisers Please Note

As from 10 February 2011

The last Special Gazette was No. 38 dated 9 February 2011.

The last Periodical Gazette was No. 1 dated 9 June 2010.

How To Submit Copy

- See our webpage www.gazette.vic.gov.au
 - or contact our office on 8523 4601 between 8.30 am and 5.30 pm Monday to Friday
-

Copies of recent Special Gazettes can now be viewed at the following display cabinet:

- 1 Treasury Place, Melbourne (behind the Old Treasury Building)
-

**PUBLICATION OF THE VICTORIA GOVERNMENT GAZETTE (GENERAL)
LABOUR DAY WEEK 2011 (Monday 14 March 2011)**

Please Note:

The Victoria Government Gazette for Labour Day week (G11/11) will be published on **Thursday 17 March 2011**.

Copy deadlines:

Private Advertisements **9.30 am on Friday 11 March 2011**

Government and Outer

Budget Sector Agencies Notices **9.30 am on Tuesday 15 March 2011**

Office Hours: Where urgent gazettal is required after hours, arrangements should be made with the Government Gazette Officer on 0419 327 321.

JENNY NOAKES
Government Gazette Officer

VICTORIA GOVERNMENT GAZETTE

Subscribers and Advertisers

Our contact details are as follows:

Victoria Government Gazette Office
Level 5, 460 Bourke Street
Melbourne, Victoria 3000

PO Box 1957
Melbourne, Victoria 3001

DX 106 Melbourne

Telephone: (03) 8523 4601
Fax: (03) 9600 0478
Mobile (after hours): 0419 327 321

Email: gazette@bluestargroup.com.au
Website: www.gazette.vic.gov.au

JENNY NOAKES
Government Gazette Officer

PRIVATE ADVERTISEMENTS

Corporations Act 2001

Notice is hereby given that by a Special Resolution passed at a meeting of Shareholders of Eleanora Pty Ltd (ACN 005 515 248), duly convened and held on 4 January 2011, it was resolved that the company be wound up voluntarily and that Lawrence Raymond Cogger of 44 Gray Street, Hamilton, Victoria 3300, be appointed liquidator.

Notice is also given that creditors having claim against the company should furnish particulars of that claim to the liquidators within 21 days of this date, otherwise distribution of the assets will take place without regard to such claims.

Dated 5 January 2011

L. R. COGGER
Liquidator

Corporations Act 2001

Notice is hereby given that by a Special Resolution passed at a meeting of Shareholders of Wennicott Estate Pty Ltd (ACN 004 960 507), duly convened and held on 4 January 2011, it was resolved that the company be wound up voluntarily and that Lawrence Raymond Cogger of 44 Gray Street, Hamilton, Victoria 3300, be appointed liquidator.

Notice is also given that creditors having claim against the company should furnish particulars of that claim to the liquidators within 21 days of this date, otherwise distribution of the assets will take place without regard to such claims.

Dated 5 January 2011

L. R. COGGER
Liquidator

Land Act 1958

Notice is hereby given that Telstra Corporation Limited has applied for a lease pursuant to section 134 of the **Land Act 1958** for a term of twenty-one (21) years in respect of part of Crown Allotment 54, Sec. D, Parish of Kurting, County of Gladstone containing 961.00 sq metres (more or less) as a site for construction maintenance and operation of a telecommunications network and telecommunications service.

Ref No. 0610022: Bendigo.

DISSOLUTION OF PARTNERSHIP

Notice is hereby given that the business partnership between Wendy Joyce Parkins and Julieanne Ruth Whinney trading as Sewing Centre and Bargain Fabrics has been dissolved with effect from end of business 31 January 2011.

Creditors, next-of-kin and others having claims in respect of the estate of ERNEST FREDERICK ELLSON, late of Unit 54, Sarah Claydon Retirement Village, 130 Princes Highway, Milton, New South Wales, retired, who died on 25 August 2010, are required to send particulars of their claims to Andrew Patrick Melville of PO Box 80, Rutherglen, Victoria 3685, the personal representative, on or before 16 April 2011, after which date Andrew Patrick Melville may convey or distribute the assets, having regard only to the claims of which he then has notice.

ANDREW P. MELVILLE, lawyers,
110 Main Street, Rutherglen 3685.

Re: Estate of LAURENCE GEORGE BLEW, deceased.

Creditors, next-of-kin and others having claims in respect of the estate of the deceased, who died on 7 August 2010, are required by the trustee, Peter Laurence Blew, care of Birch, Ross & Barlow, solicitors, 15 Commercial Street, Korumburra, Victoria 3950, to send particulars to the trustee by 24 February 2011, after which date the trustee may convey or distribute the assets, having regard only to the claims of which the trustee Peter Laurence Blew notice.

JAMES DOUGLAS HEFFRON, late of 20 Johnson Street, Skipton, Victoria, retired, deceased.

Creditors, next-of-kin and others having claims in respect of the estate of the deceased, who died on 2 June 2010, are required by the trustee, Andrew Murray Byrne of 38 Lydiard Street South, Ballarat, Victoria, solicitor, to send particulars to him, care of BJT Legal of 38 Lydiard Street South, Ballarat, Victoria 3350, by 11 April 2011, at which date the trustee may convey or distribute the assets, having regard only to the claims of which he then has notice.

BJT LEGAL PTY LTD, solicitors,
38 Lydiard Street South, Ballarat 3353.

Re: THEA BERRY CRICHTON, deceased.

Creditors, next-of-kin and others having claims in respect of the estate of THEA BERRY CRICHTON, late of 1/13 Terry Street, Balwyn, Victoria, retired, who died on 30 August 2010, are to send particulars of their claims to the personal representative/s, care of the undermentioned solicitors, by 11 April 2011, after which date the personal representative/s will distribute the assets, having regard only to the claims of which they then had notice.

BRUCE M. COOK & ASSOCIATES,
barristers and solicitors,
Level 1, 114 William Street, Melbourne,
Victoria 3000.

Re: CYRIL JOHN THOMPSON, late of 55 Barrabool Road, Belmont, Victoria, deceased.

Creditors, next-of-kin, and others having claims in respect of the estate of the deceased, who died on 8 May 2010, are required by the trustees, Clive John Thompson and Kevin Edward Roache, to send particulars to the trustees, care of the undermentioned lawyers, by 4 April 2011, after which date the trustees may convey or distribute the assets, having regard only to the claims of which the trustees have notice.

COULTER ROACHE, lawyers,
Level 1, 235 Ryrie Street, Geelong, Victoria.

Creditors, next-of-kin and others who have claims in respect of the estate of LORNA JANE CALLANDER, late of 4/34 Wallace Street, Bairnsdale, in the State of Victoria, deceased, who died on 6 November 2010, are to send particulars of their claims to the administrators, care of Engel & Partners Pty of 109 Main Street, Bairnsdale, by 10 April 2011, after which date it will distribute the assets, having regard only to the claims of which it then has notice.

ENGEL & PARTNERS PTY, legal practitioners,
109 Main Street, Bairnsdale 3875.

KLAUS DIETER ALTRIETH, late of 44 Westerfield Drive, Clayton North, engineer, deceased.

Creditors, next-of-kin and others having claims in respect of the estate of the deceased, who died on 3 August 2010, are required by the trustee, Philomena Maureen Altrieth, to send particulars to the trustee by 7 April 2011, care of

the undermentioned solicitors, after which date the trustee may convey or distribute the assets, having regard only to the claims of which the trustee has notice.

FISCHER McCRAE, solicitors,
Level 3, 389 Lonsdale Street, Melbourne 3000.

LORNA MAY RATHJENS, late of 44 Market Street, Kensington, in the State of Victoria.

Creditors, next-of-kin and others having claim in respect of the estate of the deceased, who died on 9 October 2010, are required by the executor, Gwenda Freda Rathjens of 613 King Street, West Melbourne, in the said State, to send particulars to her, care of the undermentioned solicitors, by 18 April 2011, after which date the executor may convey or distribute the assets, having regard only to the claims of which she then has notice.

GOLDSMITHS LAWYERS,
613 King Street, West Melbourne 3003.

DAVID REYNOLDS, late of 27 Wilson Street, Cheltenham, jeweller, deceased.

Creditors, next-of-kin and others having claims in respect of the estate of the deceased, who died on 19 November 2010, are required by the trustee, care of Harris & Chambers Lawyers of 4/250 Charman Road, Cheltenham 3192, to send particulars to them by 11 April 2011, after which date the trustee may convey or distribute the assets, having regard only to the claims of which the trustee then has notice.

HARRIS & CHAMBERS LAWYERS,
4/250 Charman Road, Cheltenham 3192.

Re: Estate DOROTHY LYLE.

Creditors, next-of-kin and others having claims against the estate of DOROTHY LYLE, late of Broughtonlea Nursing Home, 9-17 Broughton Road, Surrey Hills, Victoria, widow, deceased, who died on 17 November 2010, are requested to send particulars of their claims to the executors, care of the undermentioned solicitors, by Monday 11 April 2011, after which date they will distribute the assets, having regard only to the claims of which they then have notice.

HICKS OAKLEY CHESSELL WILLIAMS,
solicitors,
13/379 Collins Street, Melbourne 3000.

Re: MAUREEN HIGGINS, late of 4A Condor Street, Hawthorn East, Victoria, company director, deceased.

Creditors, next-of-kin and others having claims in respect of the estate of the deceased, who died on 30 September 2010, are required by the executor, Brian Hartley Higgins, care of James Higgins & Co., 443 Little Collins Street, Melbourne, to send particulars of their claims to the executor, care of the undermentioned solicitors, by 11 April 2011, after which date the executor will convey or distribute the assets, having regard only to the claims of which the executor then has notice.

JAMES HIGGINS & CO., solicitors,
443 Little Collins Street, Melbourne 3000.

CHARLES HERBERT BELL, late of 120 Edwards Road, Maiden Gully, Victoria, retired, deceased.

Creditors, next-of-kin and others having claims in respect of the estate of the deceased, who died on 13 April 2009, are required by George Flack, the executor of the Will of the deceased, to send particulars of their claims to him, care of the undermentioned solicitor, by 11 April 2011, after which date the executor may convey or distribute the assets, having regard only to the claims of which he then has notice.

J. A. MIDDLEMIS, barrister and solicitor,
30 Myers Street, Bendigo 3550.

VILMA JEAN FOON, late of 116 Panton Street, Golden Square, Victoria, retired, deceased.

Creditors, next-of-kin and others having claims in respect of the estate of the deceased, who died on 16 September 2010, are required by Linda Jean Rayner and Sandi Marie Rayner, the executors of the Will of the deceased, to send particulars of their claims to them, care of the undermentioned solicitor, by 11 April 2011, after which date the executors may convey or distribute the assets, having regard only to the claims of which they then have notice.

J. A. MIDDLEMIS, barrister and solicitor,
30 Myers Street, Bendigo 3550.

TARLIE DAWN SEVENICH, late of 21 Fraser Street, Maryborough, retired, deceased.

Creditors, next-of-kin and others having claims in respect of the estate of the deceased, who died on 22 August 2010, are required by Tania Jennifer Hall, the administrator of the estate of the deceased, to send particulars of their claims to her, care of the undermentioned solicitor, by 11 April 2011, after which date the administrator may convey or distribute the assets, having regard only to the claims of which she then has notice.

J. A. MIDDLEMIS, barrister and solicitor,
30 Myers Street, Bendigo 3550.

Creditors, next-of-kin and others having claims against the estate of MARJORIE FRANCES ELLIS, late of Mordialloc Community Nursing Home, 10 Brindisi Street, Mentone, Victoria, who died on 23 September 2010, are required by the executor, Laurence Edward Ellis, to send detailed particulars of their claims to the said executor, care of John J. Byrne Lawyer Pty Ltd of 216 Charman Road, Cheltenham 3192, by 10 April 2011, after which date it will proceed to distribute the said estate, having regard only to the claims of which it then has notice.

JOHN J. BYRNE LAWYER PTY LTD,
216 Charman Road, Cheltenham 3192.

SHAHJAHAN KABIR CHOWDHURY, late of 15 Talbot Court, Noble Park, Victoria, self employed, deceased.

Creditors, next-of-kin and others having claims in respect of the estate of the deceased, who died on 10 July 2009, are required by the administrator, Ishita Kabir, to send particulars to her, care of the undermentioned solicitors, by a date not later than two months from the date of publication hereof, after which date the administrator may convey or distribute the assets, having regard only to the claims of which she then has notice.

LYTTLETONS, solicitors,
53 Marcus Road, Dingley 3172.

Re: VIKTORIA CHARLOTTE BENCH, deceased.

Creditors, next-of-kin and others having claims in respect of the estate of the deceased, who died on 16 October 2010, are required by the trustee, Peter Frey, care of 40–42 Scott Street, Dandenong, Victoria 3175, to send particulars to the trustee by 12 April 2011, after which date the trustee may convey or distribute the assets, having regard only to the claims of which the trustee has notice.

MACPHERSON + KELLEY, lawyers,
40–42 Scott Street, Dandenong 3175.

Re: NORMAN LEONARD HUGHES, deceased.

Creditors, next-of-kin and others having claims in respect of the estate of the deceased, who died on 11 September 2010, are required by the trustee, Allan Lindsay Hughes, care of 40–42 Scott Street, Dandenong, Victoria 3175, to send particulars to the trustee by 12 April 2011, after which date the trustee may convey or distribute the assets, having regard only to the claims of which the trustee has notice.

MACPHERSON + KELLEY, lawyers,
40–42 Scott Street, Dandenong 3175.

Re: DULCIE DOLLINA MILES, deceased.

Creditors, next-of-kin and others having claims in respect of the estate of the deceased, who died on 15 October 2010, are required by the trustee, Geoffrey Morgan Julian, care of 40–42 Scott Street, Dandenong, Victoria 3175, to send particulars to the trustee by 12 April 2011, after which date the trustee may convey or distribute the assets, having regard only to the claims of which the trustee has notice.

MACPHERSON + KELLEY, lawyers,
40–42 Scott Street, Dandenong 3175.

Re: FELIX PLUNKETT DEIGHAN, late of 1/377 Dandenong Road, Armadale, Victoria, retired, deceased.

Creditors, next-of-kin and others having claims in respect of the estate of the deceased, who died on 6 November 2010, are required by the trustee, Felim Patrick Deighan, to send particulars to his solicitors at the address below,

by 11 April 2011, after which date the trustee may convey or distribute the assets, having regard only to the claims of which the trustee has notice.

MASON SIER TURNBULL, lawyers,
315 Ferntree Gully Road, Mount Waverley 3149.

Re: SHIRLEY ENID BEHRENDT, deceased.

Creditors, next-of-kin and others having claims in respect of the estate of the deceased, who died on 23 August 2010, are required by the trustee, Andrew John Simpson, to send particulars to the trustee, care of the undermentioned solicitors, by 19 April 2011, after which date the trustee may convey or distribute the assets, having regard only to the claims of which the trustee has notice.

MOORES LEGAL, lawyers,
9 Prospect Street, Box Hill 3128.

Re: ELENA JUSKEVICIUS, late of 7 Medway Street, Seddon, Victoria.

Creditors, next-of-kin and others having claims in respect of the estate of the deceased, who died on 19 September 2010, are required by the executor, Danuta Maria Klimas, to send particulars of their claim to her, care of the undermentioned solicitors, by 10 April 2011, after which date the executor may convey or distribute the assets, having regard only to the claims of which she may then have notice.

PATRICK CASH & ASSOCIATES, solicitors,
161 Nicholson Street, Footscray 3011.

Creditors, next-of-kin or others having claims in respect of the estate of JEAN ALICE COWAN, deceased, of Salford Park Aged Care, Unit 4A, 100 Harold Street, Wantirna, Victoria, who died on 29 September 2010, are to send particulars of their claims to the executor, care of the undermentioned solicitors, by 14 April 2011, after which date the executor will distribute the assets, having regard only to the claims of which the executor then has notice.

RIGBY COOKE,
Level 13, 469 La Trobe Street, Melbourne,
Victoria 3000.

Creditors, next-of-kin or others having claims in respect of the estate of JOY GERTRUDE REID, deceased, of 21 Power Avenue, Toorak, Victoria, who died on 3 October 2010, are to send particulars of their claims to the executor, care of the undermentioned solicitors, by 14 April 2011, after which date the executor will distribute the assets, having regard only to the claims of which the executor then has notice.

RIGBY COOKE,
Level 13, 469 La Trobe Street, Melbourne,
Victoria 3000.

Creditors, next-of-kin or others having claims in respect of the estate of VERONICA EVELYN SALTER, deceased, of Villa Maria Nursing Home, 1424 Plenty Road, Bundoora, Victoria, who died on 25 October 2010, are to send particulars of their claims to the executors, care of the undermentioned solicitors, by 14 April 2011, after which date the executors will distribute the assets, having regard only to the claims of which the executors then have notice.

RIGBY COOKE,
Level 13, 469 La Trobe Street, Melbourne,
Victoria 3000.

DRAGANA BEDENIKOVIC, deceased.

Creditors, next-of-kin and others having claims in respect of the estate of the deceased, who died on 5 June 2010, are required by the trustee, Irawati Catharina Tirtowinoto, to send particulars of such claims to her, in care of the undermentioned lawyers, by 12 April 2011, after which date the trustee may convey or distribute the assets, having regard only to the claims of which she then has notice.

ROBERTS BECKWITH PARTNERS, lawyers,
16 Blamey Place, Mornington, Victoria 3931.

GLADYS OLIVE STEELE PERKINS, late of Nazareth House, 218 Mill Street, Ballarat, retired, deceased.

Creditors, next-of-kin and others having claims in respect of the estate of the deceased, who died on 7 September 2010, are required by the executor, Brendan John Holland, care of the

undermentioned solicitors, to send particulars to him by 11 April 2011, after which date the executor may convey or distribute the assets, having regard only to the claims of which he then has notice.

TIVEY & HOLLAND, solicitors,
97 Barkly Street, Ararat 3377.

Re: JOCELYN RIDGEWAY MILLS, late of 97 Reserve Road, Beaumaris, Victoria.

Creditors, next-of-kin and others having claims in respect of the estate of the deceased, who died on 1 November 2010, are required by the executor, Norman Henry Mills, to send particulars to him, care of the undersigned solicitors, by 11 April 2011, after which date the trustee may convey or distribute the assets, having regard only to the claims of which the trustee has notice.

WILLIS SIMMONDS LAWYERS,
legal practitioners,
6/1 North Concourse, Beaumaris 3193.

Re: MARIE THERESE WICKS, late of 59 Church Street, Beaumaris, Victoria.

Creditors, next-of-kin and others having claims in respect of the estate of the deceased, who died on 27 October 2010, are required by the executors, David John Wicks and Rosemary Cooke, to send particulars to them, care of the undersigned solicitors, by 11 April 2011, after which date the trustee may convey or distribute the assets, having regard only to the claims of which the trustee has notice.

WILLIS SIMMONDS LAWYERS,
legal practitioners,
6/1 North Concourse, Beaumaris 3193.

Re: NIGEL ERIC WILLS, late of Unit 2, 3 Henry Street, Parramatta, New South Wales.

Creditors, next-of-kin and others having claims in respect of the estate of the deceased, who died on 15 October 2010, are required to send particulars of their claims to Equity Trustees Limited of GPO Box 2307, Melbourne, Victoria 3001, by 6 May 2011, after which date the administrator may convey or distribute the

assets, having regard only to the claims of which they may then have notice.

WILLS & PROBATE VICTORIA, lawyers,
Level 3, 20–22 McKillop Street, Melbourne 3000.

Re: IAN THOMSON, late of 2 Christa Way, Benowa, Queensland, retired secretary, deceased.

Creditors, next-of-kin and others having claims in respect of the estate of the deceased, who died on 19 November 2010, are required by Equity Trustees Limited of 575 Bourke Street, Melbourne, Victoria, to send particulars to it by 11 April 2011, after which date Equity Trustees Limited may convey or distribute the assets, having regard only to the claims of which it then has notice.

WISEWOULD MAHONY, lawyers,
419 Collins Street, Melbourne 3000.

In the Supreme Court of the State of Victoria
SALE BY THE SHERIFF

On Thursday 17 March 2011 at 2.30 pm in the afternoon at the Sheriff's Office, 444 Swanston Street, Carlton (unless process be stayed or satisfied).

All the estate and interest (if any) of Savada Nand Sharma of Unit 2, 136 High Street Road, Ashwood, joint proprietor with Reshmi Sharma of an estate in fee simple in the land described on Certificate of Title Volume 08536 Folio 379 upon which is erected Units known as Unit 1 and Unit 2, 136 High Street Road, Ashwood.

Registered Mortgage No. AE278055P, Caveat No. AH666408S affect the said estate and interest.

Payment Terms – Cash/Eftpos (Debit Cards only/no Credit Cards)/bank cheque or solicitors trust account cheque.

Note: Must be paid in full at the fall of the hammer.

There are no exceptions to these arrangements.

SW100054355

K. GRIFFIN
Sheriff's Office
Phone (03) 9947 1539

**GOVERNMENT AND OUTER BUDGET
SECTOR AGENCIES NOTICES**

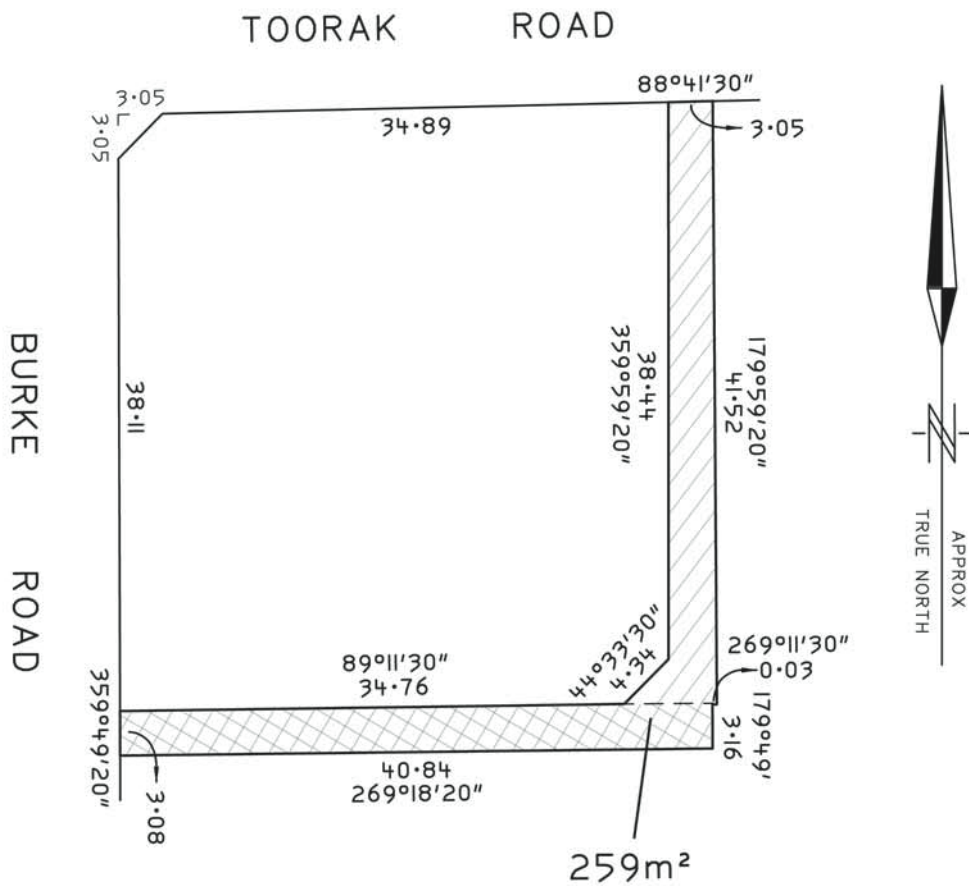
BOROONDARA CITY COUNCIL

Road Discontinuance

Pursuant to section 206 and schedule 10, clause 3 of the **Local Government Act 1989**, the Boroondara City Council, at its meeting held on 7 February 2011, formed the opinion that the road adjoining 374 to 382 Burke Road and 888 Toorak Road, Camberwell, shown by both hatching and cross-hatching on the plan below, is not reasonably required as a road for public use and resolved to discontinue the road and to sell the land from the road by private treaty to the adjoining property owner.

All of the road is to be sold subject to the right, power or interest held by United Energy Limited in the road in connection with any wires or cables under the control of that authority in or near the road.

The section of road shown cross-hatched is to be sold subject also to the right, power or interest held by Yarra Valley Water Limited in the road in connection with any sewers, drains or pipes under the control of that authority in or near the road.



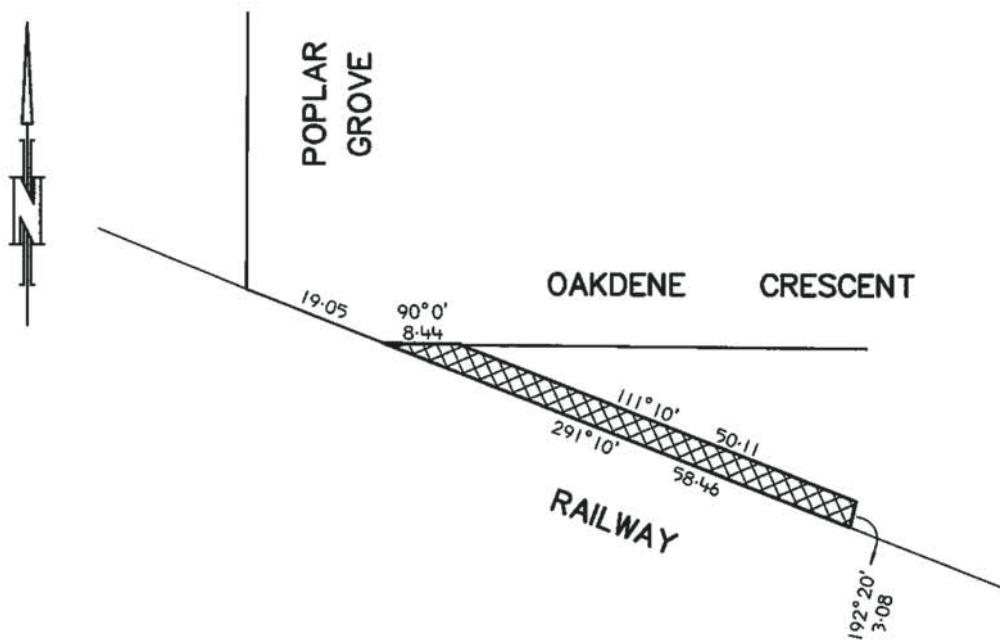
CATHERINE DALE
Chief Executive Officer

GLEN EIRA CITY COUNCIL

Road Discontinuance

Pursuant to section 206 and schedule 10, clause 3 of the **Local Government Act 1989**, the Glen Eira City Council has formed the opinion that the road at the rear of 25A Oakdene Crescent, Carnegie, and shown by cross-hatching on the plan below, is not reasonably required as a road for public use and resolved to discontinue the road and to sell the land from the road by Private Treaty to the adjoining property owner.

The road is to be sold subject to the right, power or interest held by Glen Eira City Council in the road in connection with any drains or pipes under the control of that authority in or near the road.



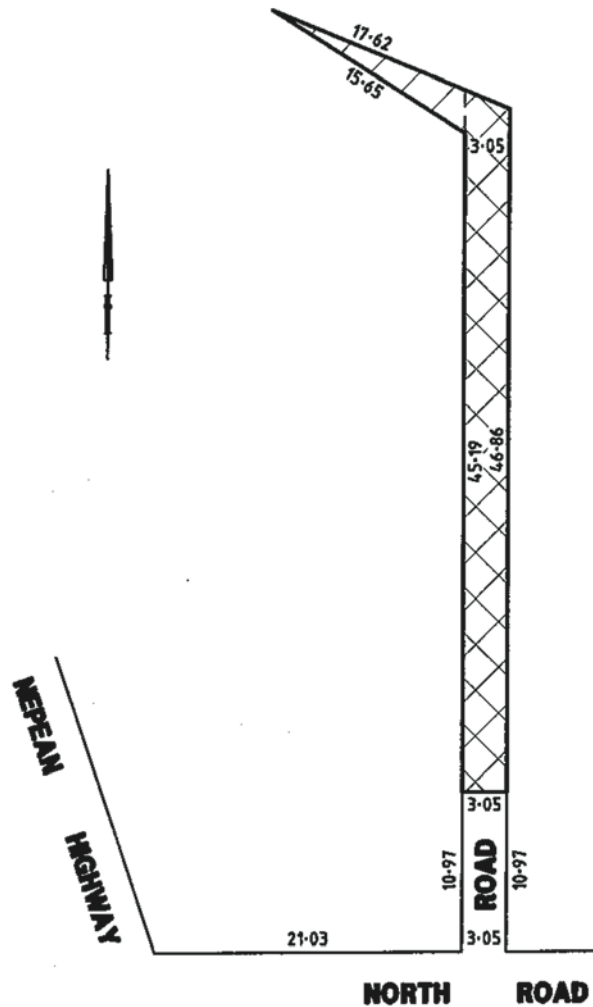
ANDREW NEWTON
Chief Executive Officer

GLEN EIRA CITY COUNCIL

Road Discontinuance

Pursuant to section 206 and schedule 10, clause 3 of the **Local Government Act 1989**, the Glen Eira City Council has formed the opinion that the road at the rear of 233 and 239 Nepean Highway, Gardenvale, and shown by hatching and cross-hatching on the plan below, is not reasonably required as a road for public use and resolved to discontinue the road and to sell the land from the road by Private Treaty to the adjoining property owner at 233 and 239 Nepean Highway, Gardenvale.

The section of the road shown cross-hatched is to be sold subject to the right, power or interest held by South East Water Limited in the road in connection with any sewers or pipes under the control of that authority in or near the road.



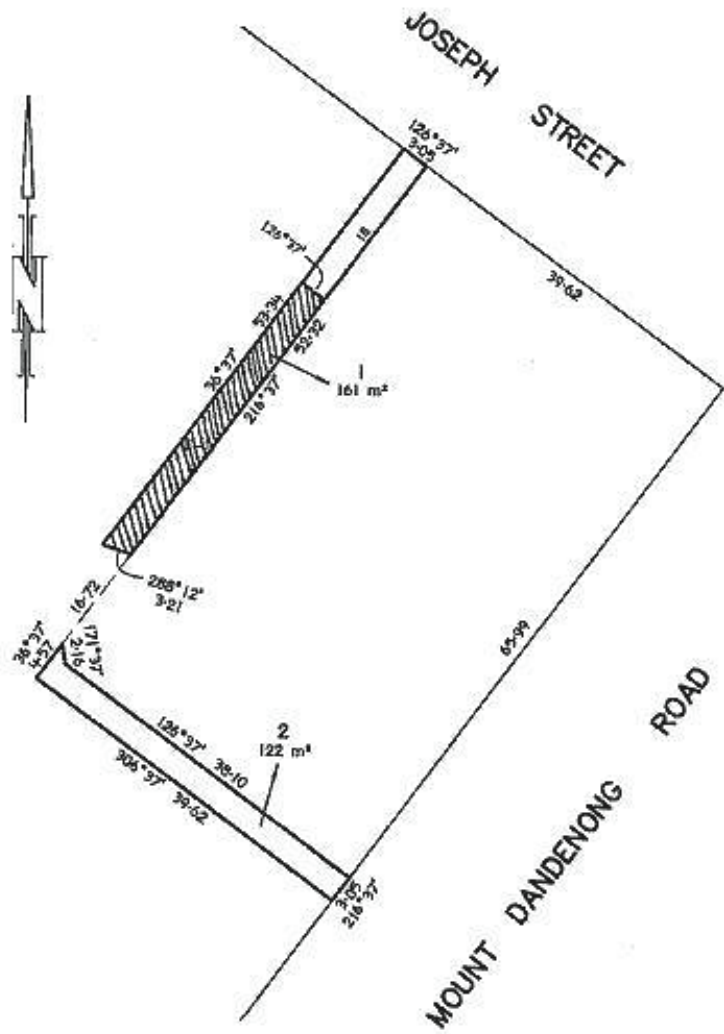
ANDREW NEWTON
Chief Executive Officer

MAROONDAH CITY COUNCIL

Road Discontinuance

At its meeting on 18 October 2010 and acting under clause 3 of schedule 10 to the **Local Government Act 1989**, Maroondah City Council resolved to discontinue the roads shown outlined in black and hatched on the plan below and to transfer the roads to itself.

The roads are to be transferred subject to any right, power or interest held by Yarra Valley Water Limited as to the land shown hatched on the plan below, in connection with any sewers, drains or pipes under the control of that authority in or near the road.



FRANK DIXON
Chief Executive Officer
Maroondah City Council



Road Discontinuance

At its meeting on 21 December 2010 and acting under clause 3 of schedule 10 to the **Local Government Act 1989**, Yarra City Council resolved to discontinue the road shown hatched on the plan below.



ANDI DIAMOND
Chief Executive Officer
Yarra City Council

Planning and Environment Act 1987

BAYSIDE PLANNING SCHEME

Notice of Preparation of Amendment

Amendment C98

Authorisation A01770

Bayside City Council has prepared Amendment C98 to the Bayside Planning Scheme.

In accordance with section 8A(3) of the **Planning and Environment Act 1987**, the Minister for Planning authorised the Bayside Council as planning authority to prepare the Amendment.

The Amendment applies to the whole of the municipal area of Bayside City Council.

The Amendment proposes to make the following changes to the Bayside Planning Scheme:

- to amend the Bayside Municipal Strategic Statement to incorporate the objectives of the Bayside Gaming Policy, including changes to the objectives, strategies and implementation sections of Clause 21.06-3, Activity Centres, and Clause 21.07-3, the Business Employment Area;
- to introduce a new local policy into the Bayside Planning Scheme, Gaming Policy at Clause 22.12; and
- to amend the Schedule to Clause 52.28-4 to include a list of strip shopping centres where gaming machines are prohibited.

The Amendment will guide future planning decisions on applications for new gaming facilities or the expansion of existing gaming facilities in Bayside.

You may inspect the Amendment, any documents that support the Amendment and the explanatory report about the Amendment, free of charge, at the following locations: during office hours, at the office of the planning authority, Bayside City Council, Corporate Centre, 76 Royal Avenue, Sandringham, Victoria 3191; during opening hours at one of Bayside's libraries (opening hours are available on Council's website): Brighton Library, 14 Wilson Street, Brighton 3186; Hampton Library, 1D Service Street, Hampton 3188; Sandringham Library, 2-8 Waltham Street, Sandringham 3191; Beaumaris Library, 96 Reserve Road, Beaumaris 3193; at the Bayside City Council website, www.bayside.vic.gov.au/planning_projects.htm; and at the Department of Planning and Community Development website, www.dpcd.vic.gov.au/planning/publicinspection

Any person who may be affected by the Amendment may make a submission to the planning authority.

The closing date for submissions is 16 March 2011. A submission must be sent to: Amendment C98, Bayside City Council, Urban Strategy Department, PO Box 27, Sandringham, Victoria 3191, or by email to: enquiries@bayside.vic.gov.au (please include 'Amendment C98' in the email title).

SHIRAN WICKRAMSINGHE
Director City Strategy

**Planning and Environment Act 1987**

BENALLA PLANNING SCHEME

Notice of Preparation of Amendment

Amendment C21

Authorisation A01778

The Benalla Rural City Council has prepared Amendment C21 to the Benalla Planning Scheme.

In accordance with section 8A(3) of the **Planning and Environment Act 1987**, the Minister for Planning authorised the Benalla Rural City Council as planning authority to prepare the Amendment.

The land affected by the Amendment is the Benalla Rural City municipality generally and identified shopping centres and strip shopping centres in Bridge Street, Benalla.

The Amendment implements the 'Gambling Planning Framework, Benalla Rural City 2010' by including the framework as a reference document to the scheme, including new strategic directions for gaming, including a new policy to guide the assessment of specific gaming proposals and amending the Schedules to Clause 52.28-3 and 52.28-4 to prohibit gaming machines in specified shopping complexes and strip shopping centres.

You may inspect the Amendment, any documents that support the Amendment and the explanatory report about the Amendment, free of charge, at the following locations: during office hours, at the offices of the planning authority, Benalla Rural City Council, Fawckner Drive, Benalla; and at the Department of Planning and Community Development website, www.dpcd.vic.gov.au/planning/publicinspection

Any person who may be affected by the Amendment may make a submission to the planning authority.

The closing date for submissions is Friday 11 March 2011.

Submissions must be sent to the Benalla Rural City Council, PO Box 227, Benalla, Victoria 3671.

TONY McILROY
Chief Executive Officer
Benalla Rural City Council



BOROONDARA
City of Harmony

Planning and Environment Act 1987
BOROONDARA PLANNING SCHEME
Notice of Preparation of Amendment C99
Authorisation No AO1557

The Boroondara City Council has prepared Amendment C99 to the Boroondara Planning Scheme.

In accordance with section 8A(3) of the **Planning and Environment Act 1987**, the Minister for Planning authorised the Boroondara City Council as planning authority to prepare the Amendment.

The Amendment applies to:

- Glenferrie Road Precinct, Hawthorn, including:
 - 1 Alfred Street, Hawthorn;
 - 2A Bowen Street, Hawthorn;
 - 319–369, 324–358 Burwood Road, Hawthorn;
 - 1 Glenferrie Place, Hawthorn;
 - 628–808, 633–763 Glenferrie Road, Hawthorn;

- 2 Liddiard Street, Hawthorn;
- 37–39, 84 Lynch Street, Hawthorn; and
- 12–16 Wakefield Street, Hawthorn;
- Lisson Grove Precinct, Hawthorn, including:
 - 25–83 and 20–64 Lisson Grove, Hawthorn;
- Manningtree Road Precinct, Hawthorn, including:
 - 3–83 and 2–18, 36–76 Manningtree Road, Hawthorn;
- West Hawthorn Village Precinct, including:
 - 57–107 and 62–86 Burwood Road, Hawthorn;
- Extension of Morang Road Precinct (HO156), including:
 - 2–6 and 34–40 Morang Road, Hawthorn;
 - 2–5 Rosney Street, Hawthorn (inclusive);
 - 8 Evansdale Road, Hawthorn; and
 - 2 Railway Place, Hawthorn.

For exact boundaries, please consult the maps which form part of the Amendment.

The Amendment proposes to permanently include the sites contained within the study area identified above within the schedule to the Heritage Overlay.

Specifically, Amendment C99 proposes to:

- introduce four additional precincts to the Schedule to the Heritage Overlay at Clause 43.01 of the Boroondara Planning Scheme;
- extend the boundary of the existing Morang Road Precinct (HO156);
- amend Planning Scheme Maps 11HO and 12HO;
- update the reference document Schedule of Gradings in Heritage Precincts (2006);
- amend the Local Planning Policy Framework, Clause 22.05 (Heritage Policy) to:
 - include the statements of significance for the four heritage precincts at sub-clause 22.05-5 (Heritage Precincts – Statement of Significance);
 - add the Hawthorn Heritage Precincts Study (2010) as a reference document at sub-clause 22.05-7 (Reference Documents);

- amend the Local Planning Policy Framework subclause 22.05-7 (Reference Documents) to:
 - replace the reference to Review of B-graded Buildings in Kew, Camberwell and Hawthorn (January 2007, Revised June 2007) with Review of B-graded Buildings in Kew, Camberwell and Hawthorn (January 2007, Revised June 2007 and November 2009) Volumes 1, 2 and 3 to reflect a change in name; and
 - replace the reference to Review of C* Grade Buildings in the Former City of Hawthorn (September 2006, Revised June 2007) with Review of C* Grade Buildings in the Former City of Hawthorn (September 2006, Revised June 2007 and November 2009) Volumes 1 and 2 to reflect a change in name.

You may inspect the Amendment, any documents that support the Amendment and the explanatory report about the Amendment, free of charge, at the following locations: during office hours, at the offices of the planning authority – City of Boroondara: Planning Customer Service Centre, Level 1, 8 Inglesby Road, Camberwell; Hawthorn Customer Service Centre, 360 Burwood Road, Hawthorn; Hawthorn Library front desk, 584 Glenferrie Road, Hawthorn; and at the Department of Planning and Community Development website, www.dpcd.vic.gov.au/planning/publicinspection

Any person who may be affected by the Amendment may make a submission to the planning authority. Please ensure that you read the collection statement on Council's Amendment C99 webpage (via www.boroondara.vic.gov.au) which explains how information provided in submissions will be used.

The closing date for submissions is Friday 11 March 2011. A submission must be sent to Amendment C99, Strategic Planning Department, City of Boroondara, Private Bag 1, Camberwell, Victoria 3124.

CATHERINE DALE
Chief Executive Officer



BOROONDARA
City of Harmony
Planning and Environment Act 1987
BOROONDARA PLANNING SCHEME
Notice of Preparation of Amendment
Amendment C119
Authorisation A01817

The Boroondara City Council has prepared Amendment C119 to the Boroondara Planning Scheme.

In accordance with section 8A(3) of the **Planning and Environment Act 1987**, the Minister for Planning authorised the Boroondara Council as planning authority to prepare the Amendment.

The Amendment affects land at 1311 Toorak Road, Camberwell.

The Amendment proposes to introduce a permanent heritage control to 1311 Toorak Road, Camberwell. The site would be included in the Schedule to the Heritage Overlay of the Boroondara Planning Scheme. The Amendment also adds a new reference document (Boroondara Heritage Overlay Citations) at subclause 22.05-7 (Reference Documents) within the Local Planning Policy Framework.

You may inspect the Amendment, any documents that support the Amendment and the explanatory report about the Amendment, free of charge, at the following locations: during office hours, at the office of the planning authority, Boroondara City Council, 8 Inglesby Road, Camberwell 3124; and at the Department of Planning and Community Development website, www.dpcd.vic.gov.au/planning/publicinspection

Any person who may be affected by the Amendment may make a submission to the planning authority.

The closing date for submissions is Friday 18 March 2011. A submission must be sent to the Strategic Planning Department, City of Boroondara, Private Bag 1, Camberwell, Victoria 3124.

CATHERINE DALE
Chief Executive Officer

Planning and Environment Act 1987

CASEY PLANNING SCHEME

Notice of Preparation of Amendment

Amendment C50

Authorisation No. A01311

The Casey City Council has prepared Amendment C50 to the Casey Planning Scheme.

In accordance with section 8A(3) of the **Planning and Environment Act 1987**, the Minister for Planning authorised the Casey City Council as the planning authority to prepare the Amendment.

The land affected by the Amendment is all land located within the City of Casey.

The Amendment proposes to amend the Local Planning Policy Framework of the Casey Planning Scheme by introducing a new Municipal Strategic Statement (MSS) at Clause 21 (Clauses 21.01 to 21.22), replacing all Local Planning Policies at Clause 22 with a new suite of local planning policies (Clauses 22.01 to 22.10), and consequential changes to the Significant Landscape Overlay – Schedule 1 and the Development Plan Overlay – Schedules 16 and 17.

You may inspect the Amendment, any documents that support the Amendment and the explanatory report about the Amendment at the office of the planning authority: City of Casey, Customer Service Centre, Municipal Offices, Magid Drive, Narre Warren; City of Casey, Customer Service Centre, Shop 8 (Bendigo Bank building), Amberly Park Shopping Centre, 101 Seebeck Drive, Narre Warren South; and City of Casey, Customer Service Centre, Cranbourne Park Shopping Centre (opposite Post Office), Cranbourne.

This can be done during office hours and is free of charge.

The Amendment is also available for viewing on the Department of Planning and Community Development website at www.dpcd.vic.gov.au/planning/publicinspection and on the City of Casey website at www.casey.vic.gov.au/planningexhibition

Any person who may be affected by the Amendment may make a submission to the planning authority. The closing date for submissions is 25 March 2011.

A submission must be sent to: Planning Scheme Amendment Coordinator, City of Casey, PO Box 1000, Narre Warren, Victoria 3805.

Please be aware that copies of objections or submissions received may be made available, including electronically, to any person for the purpose of consideration as part of the planning process.

Dated 10 February 2011

DUNCAN TURNER
Manager Planning

Planning and Environment Act 1987

MAROONDAH PLANNING SCHEME

Notice of the Preparation of an
Amendment to a Planning Scheme and
Notice of an Application for Planning Permit
Given under Section 96C of the

Planning and Environment Act 1987

Amendment C79

Authorisation No. A01815

Planning Permit Application

The land affected by the Amendment is part of 35–37 Williams Road, Park Orchards.

The land affected by the application is part of 35–37 Williams Road, Park Orchards.

The Amendment proposes to consider a combined rezoning and planning permit for the southern portion (part) of 35–37 Williams Road, Park Orchards, from the Low Density Residential Zone (LDRZ) to the Residential 1 Zone (R1Z).

The planning permit application is for a permit for subdivision of the land into two lots.

The applicant for the permit is Millar & Merrigan Pty Ltd on behalf of the land owner.

You may inspect the Amendment, the explanatory report about the Amendment, the application, and any documents that support the Amendment and the application, including the proposed permit, free of charge, at the following locations: during office hours, at the office of the planning authority, Maroondah City Council: City Offices Service Centre, Braeside Avenue, Ringwood; Eastland Service Centre, Level 2, Shop G104, Eastland Shopping Centre, Ringwood; Civic Square Services Centre, Civic Square, Croydon; Croydon Library, Civic Square, Croydon; Ringwood Library, Ringwood Plaza,

Ringwood; and the Department of Planning and Community Development website: www.dpcd.vic.gov.au/planning/publicinspection

Any person who may be affected by the Amendment may make a submission to the planning authority.

The closing date for submissions is 14 March 2011. Submissions must be sent to Phil Turner, Director City Development, Maroondah City Council, PO Box 156, Ringwood 3134.

Planning and Environment Act 1987

NILLUMBIK PLANNING SCHEME

Notice of Preparation of Amendments

Amendment C64

Authorisation A01803

Nillumbik Shire Council has prepared Amendment C64 to the Nillumbik Planning Scheme at the request of Melbourne Water.

In accordance with section 8A(3) of the **Planning and Environment Act 1987**, the Minister for Planning authorised Nillumbik Shire Council as the planning authority to prepare the Amendment.

The Amendment proposes to update the mapping extent of the Special Building Overlay (SBO), Land Subject to Inundation Overlay (LSIO) and Urban Floodway Zone (UFZ) according to investigations undertaken by Melbourne Water, the floodway management authority. More specifically, the Amendment proposes to:

- apply the LSIO to an additional 47 properties – these are mostly in the vicinity of Hurstbridge, Wattle Glen, Diamond Creek and Cottles Bridge. There are also four properties proposed to be affected by an increase in the extent of the LSIO;
- apply the SBO to 47 other properties – these are mostly in the vicinity of Diamond Creek, Eltham and Hurstbridge. There are also 12 properties proposed to be affected by an increase in the extent of the SBO; and
- decrease the extent of the UFZ affecting 61–63 Railway Parade, Eltham. The balance of the land and adjoining roadway is proposed to be rezoned from the UFZ to the Residential 1 Zone (R1Z).

You may inspect the Amendment, any documents that support the Amendment and the explanatory report about the Amendment, free of charge, at the following locations: during office hours, at Council's Civic Centre, at Civic Drive, Greensborough, Victoria; and online at www.nillumbik.vic.gov.au or www.dpcd.vic.gov.au/planning/publicinspection

Any person who may be affected by the Amendment may make a submission to Council. The closing date for submissions is Friday 11 March 2011.

Submissions must be sent to Pat Vaughan, Manager Environment and Strategic Planning, Nillumbik Shire Council, PO Box 476, Greensborough 3088. Alternatively, submissions can be emailed to nillumbik@nillumbik.vic.gov.au

Panel Hearing

A submission which seeks to change the Amendment and is not accepted by the Council will be referred to an independent panel appointed by the Minister under Part 8 of the **Planning and Environment Act 1987**. If a submission is referred to a panel, a Directions Hearing and Panel Hearing are to be held on the following dates:

Directions Hearing: week beginning 30 May 2011.

Panel Hearing: week beginning 27 June 2011.

Anyone who has made a submission which has been referred to a Panel has the opportunity to be heard. All submitters will be formally advised in writing of any Directions or Panel Hearing and the date.

STUART BURDACK
CEO Nillumbik Shire Council

Planning and Environment Act 1987

NILLUMBIK PLANNING SCHEME

Notice of Preparation of Amendments

Amendment C72

Authorisation A01885

Nillumbik Shire Council has prepared Amendment C72 to the Nillumbik Planning Scheme.

In accordance with section 8A(3) of the **Planning and Environment Act 1987**, the Minister for Planning authorised Nillumbik Shire Council as the planning authority to prepare the Amendment.

The land affected by the Amendment is:
 375 Clintons Road, Smiths Gully
 195 Laughing Waters Road, North Warrandyte
 35 Eltham–Yarra Glen Road, Kangaroo Ground
 1394 Heidelberg–Kinglake Road, Cottles Bridge
 80 Kangaroo Ground–Warrandyte Road, North Warrandyte
 10 Eucalyptus Road, Eltham
 171 Yan Yean Road, Plenty
 616 Main Road, Eltham
 17–21 Livingstone Road, Eltham
 644 Henley Road, Bend of Islands
 18 Peter Street, Eltham.

The Amendment proposes to:

- correct mapping of the overlay and apply the Heritage Overlay at two (2) sites;
- amend the schedule to the Heritage Overlay for five (5) sites; and
- apply the Heritage Overlay to four (4) new places assessed as being of significance to the Shire of Nillumbik.

You may inspect the Amendment, any documents that support the Amendment and the explanatory report about the Amendment, free of charge, at the following locations: during office hours, at Council's Civic Centre, Civic Drive, Greensborough, Victoria; and online at www.nillumbik.vic.gov.au or www.dpcd.vic.gov.au/planning/publicinspection

Any person who may be affected by the Amendment may make a submission to Council. The closing date for submissions is Friday 11 March 2011.

Submissions must be sent to Pat Vaughan, Manager Environment and Strategic Planning, Nillumbik Shire Council, PO Box 476, Greensborough, Victoria 3088. Alternatively, submissions can be emailed to nillumbik@nillumbik.vic.gov.au

Panel Hearing

A submission which seeks to change the Amendment and is not accepted by Council will be referred to an independent panel appointed by the Minister under Part 8 of the **Planning and Environment Act 1987**. If a submission is referred to a panel, a Directions Hearing and Panel Hearing are to be held on the following dates:

Directions Hearing: week beginning 2 May 2011.

Panel Hearing: week beginning 23 May 2011.

Anyone who has made a submission which has been referred to a Panel has an opportunity to be heard. All submitters will be formally advised in writing of any Directions or Panel Hearing and the date.

STUART BURDACK
 CEO Nillumbik Shire Council



Planning and Environment Act 1987

YARRA PLANNING SCHEME

Notice of Preparation of Amendment

Amendment C104

Authorisation A01575

Yarra City Council has prepared Amendment C104 to the Yarra Planning Scheme.

In accordance with section 8A(3) of the **Planning and Environment Act 1987**, the Minister for Planning authorised Yarra City Council as planning authority to prepare the Amendment.

The land affected by the Amendment is the former Channel Nine site in Bendigo Street and Stawell Street, Richmond.

The Amendment proposes to change the Municipal Strategic Statement to remove references to the Channel Nine site being a core industrial area and to identify the site as a strategic redevelopment site, rezone the site from Industrial 1 Zone (IN1Z) to Mixed Use Zone (MUZ), apply a new Development Plan Overlay, and apply an Environmental Audit Overlay to the entire site.

You may inspect the Amendment, any documents that support the Amendment and the explanatory report about the Amendment, free of charge, at the following locations: during office hours, at the offices of the planning authority, Yarra City Council at Richmond Town Hall (333 Bridge Road, Richmond); at the Richmond Library (415 Church Street, Richmond); at the Richmond Community Learning Centre (92–94

Lord Street, Richmond); at Yarra City Council website, www.yarracity.vic.gov.au/Your-Council/Consultation; and at the Department of Planning and Community Development website, www.dpcd.vic.gov.au/planning/publicinspection

Any person who may be affected by the Amendment may make a submission to the planning authority.

The closing date for submissions is Monday 28 March 2011. A submission must be sent to the Yarra City Council, PO Box 168, Richmond 3121, or by email to strategicplanning@yarracity.vic.gov.au

For more information, please contact Sherry Hopkins, Coordinator – Strategic Planning, on 9205 5374 or at Sherry.Hopkins@yarracity.vic.gov.au

VIVIEN WILLIAMSON

Manager Strategic and Economic Planning
Yarra City Council

Creditors, next-of-kin and others having claims against the estate of any of the undermentioned deceased persons are required to send particulars of their claims to State Trustees Limited, ABN 68 064 593 148, of 168 Exhibition Street, Melbourne, Victoria 3000, the personal representative, on or before 13 April 2011, after which date State Trustees Limited may convey or distribute the assets, having regard only to the claims of which State Trustees Limited then has notice.

CARLON, Patricia Mary, formerly of Unit 3/293 Cumberland Road, Pascoe Vale, Victoria 3044, but late of Keilor House Aged Care, 2–6 Copernicus Way, Keilor Downs, Victoria 3038, retired, deceased, who died on 23 September 2010.

CODRI, Livia, late of Kiverton Aged Care, 15 Webster Street, Malvern East, Victoria 3145, married woman, deceased, who died on 25 June 2010.

CUMMING, Paula Lee, late of 49 Beverley Road, Heidelberg, Victoria 3084, deceased, who died on 16 August 2010.

FISHER, Dorothy May, late of 38 Northcote Street, Kurri Kurri, NSW 2327, home duties, deceased, who died on 22 March 1967.

HAMPTON, Judith, late of Yarriambiack Lodge, 188 Dimboola Road, Warracknabeal, Victoria 3393, deceased, who died on 27 October 2010.

ROSSER, Neil Stewart, late of Mercy Place, 16 Hopetoun Road, Warrnambool, Victoria 3280, retired, deceased, who died on 11 November 2010.

SANS, Mikelis, late of Bayview Aged Care, 1295 Frankston–Dandenong Road, Carrum Downs, Victoria 3201, deceased, who died on 1 August 2010.

VENTURA, Gregoria, late of Hobson Bay Nursing Home, 33 Rymill Court, Altona North, Victoria 3025, pensioner, deceased, who died on 18 August 2010.

WILLIAMS, James Lawrence, late of Kew Residential Services, 6 Canopy Drive, Kew, Victoria 3101, pensioner, deceased, who died on 9 November 2010.

Dated 2 February 2011

ROD SKILBECK
Manager
Client Services

Creditors, next-of-kin and others having claims against the estate of any of the undermentioned deceased persons are required to send particulars of their claims to State Trustees Limited, ABN 68 064 593 148, of 168 Exhibition Street, Melbourne, Victoria 3000, the personal representative, on or before 15 April 2011, after which date State Trustees Limited may convey or distribute the assets, having regard only to the claims of which State Trustees Limited then has notice.

BEATTIE, James Patrick, late of 1 Wahgoo Road, Murrumbeena, Victoria 3163, retired, deceased, who died on 8 July 2010.

CAMPBELL, William Noel, late of Lot 2125 (46) Kangaroo Street, Loch Sport, Victoria 3851, deceased, who died on 8 September 2010.

CALDWELL, John Primrose, late of 35 Sage Drive, Frankston South, Victoria 3199, retired, deceased, who died on 11 December 2010.

CATANCHIN, Andrei, late of Unit 1/8 Smith Street, Thornbury, Victoria 3071, general practitioner, deceased, who died on 28 December 2010.

DARBY, Leslie James, late of 22/40 Upton Road, Windsor, Victoria 3181, educator, deceased, who died on 2 November 2010.

DIMITRIJEVIC, Milosija, late of 41 Hope Street, Springvale, Victoria 3171, factory worker, deceased, who died on 9 October 2010.

KING, Katrina Robyn, also known as Katrina Robyn McMahon, late of 5 Janlea Close, Rowville, Victoria 3178, home duties, deceased, who died on 18 November 2010.

LOFTHOUSE, Edward, late of 6/2 Murray Street, Thornbury, Victoria 3071, deceased, who died on 15 July 2010.

McINTYRE, Rachel Greig, late of 14 Asling Street, Preston, Victoria 3072, deceased, who died on 25 August 2010.

WHITE, Laurence Arthur, late of 6 Marjory Street, Thomastown, Victoria 3074, deceased, who died on 2 March 2010.

Dated 4 February 2011

ROD SKILBECK
Manager
Client Services

Cemeteries and Crematoria Act 2003

SECTION 41(1)

Notice of Approval of Cemetery Trust Fees and Charges

I, Bryan Crampton, as Delegate of the Secretary to the Department of Health for the purposes of section 40(2) of the **Cemeteries and Crematoria Act 2003**, give notice that I have approved the scales of fees and charges fixed by the following cemetery trusts. The approved scales of fees and charges will take effect from 10 February 2011 and will be published on the internet.

Cohuna Cemetery Trust

Dated 3 February 2011

BRYAN CRAMPTON
Manager
Cemeteries and Crematoria Regulation Unit

Food Act 1984

REVOCATION OF REGISTRATION OF A FOOD SAFETY PROGRAM TEMPLATE

I, Pauline Ireland, as delegate of the Secretary to the Department of Health

(a) noting that the **Aldi Stores Food Safety Program Template** was registered under section 19DB of the **Food Act 1984** (the Act) in a notice published in the Government Gazette on 22 May 2003;

(b) revoke the registration of that food safety program template under section 19DB of the Act.

This revocation takes effect on the date this notice is published in the Government Gazette.

Dated 3 February 2011

PAULINE IRELAND
Assistant Director
Food Safety and Regulation



Heritage
VICTORIA

Heritage Act 1995

NOTICE OF REGISTRATION

As Executive Director for the purpose of the **Heritage Act 1995**, I give notice under section 46 that the Victorian Heritage Register is amended by including the Heritage Register Number 2128 in the category described as Heritage Place.

Toorourrong Reservoir
120 Jacks Creek Road
Whittlesea
Whittlesea City

EXTENT

1. All of the land marked L1 on Diagram 2128 held by the Executive Director being all of Crown Allotment 2002 and part of Crown Allotment 2001, Parish of Toorourrong, and all of Lot 1 on Title Plan 751292 and all of Lot 1 on Plan of Subdivision 446746 and part of Lot 1 on Plan of Subdivision 446747.
2. All of the following features marked on Diagram 2128 held by the Executive Director:
 - F1 Dam wall
 - F2 Spillway
 - F3 Clear water channel
 - F4 Aqueduct.

General: The paths and the main driveway.

Dated 10 February 2011

JIM GARD'NER
Executive Director



Heritage
VICTORIA

Heritage Act 1995

NOTICE OF REGISTRATION

As Executive Director for the purpose of the **Heritage Act 1995**, I give notice under section 46 that the Victorian Heritage Register is amended by including the Heritage Register Number 2272 in the category described as Heritage Place and Archaeological Place.

Residence
Stawell Street
Tarraville
Wellington Shire

EXTENT

1. All the building marked B1 on Diagram 2272 held by the Executive Director.
2. All the land marked L1 on the Diagram 2272 held by the Executive Director, being part of Reeve's Crown Special Survey of 1843, Parish of Woranga.

Dated 10 February 2011

JIM GARD'NER
Executive Director

2. All the building marked B1 on Diagram 2268 held by the Executive Director.

B1 Cottage

Dated 10 February 2011

JIM GARD'NER
Executive Director

Land Act 1958

NOTICE OF INTENTION TO
EXCHANGE LAND

I, Dick Ford, Acting Director Public Land Management and Use, Department of Sustainability and Environment, as a delegated officer of the Minister for Environment and Climate Change, do hereby give notice that after the expiry of at least 14 days from the date of publication of this notice, I intend to enter into an agreement with Emond Golf Pty Ltd of 140–150 Golf Links Road, Frankston South, to exchange approximately 860 square metres of Crown land being Allotment 2038, Parish of Frankston, as shown on plan GP 2720 for approximately 673 square metres of freehold land shown as Reserve No. 1 on plan PS 61115B and being part of the land contained in Certificate of Title Volume 9897 Folio 946.

Contact: A. Wyver
Telephone: (03) 9296 4555
Reference: PP-LA/20/0351



Heritage
VICTORIA

Heritage Act 1995

NOTICE OF REGISTRATION

As Executive Director for the purpose of the **Heritage Act 1995**, I give notice under section 46 that the Victorian Heritage Register is amended by including the Heritage Register Number 2268 in the category described as Heritage Place.

Seymour Cottage
20 Palmer Street
Romsey
Macedon Ranges Shire

EXTENT

1. All the land marked L1 on Diagram 2268 held by the Executive Director, being all of the land described as Lot 1 on Plan of Subdivision 141111.

Conservation, Forests and Lands Act 1987**NOTICE OF MAKING OF A LAND MANAGEMENT CO-OPERATIVE AGREEMENT**

Notice is given under section 80 of the **Conservation, Forests and Lands Act 1987** that a Land Management Co-operative Agreement has been entered into by the Secretary to the Department of Sustainability and Environment with the following landowners.

A copy of the Agreement is available for public inspection between the hours of 9.00 am and 5.00 pm at Biodiversity and Ecosystem Services Branch, Department of Sustainability and Environment, Level 2, 8 Nicholson Street, East Melbourne 3002 and at the relevant regional Department of Sustainability and Environment offices.

Registered Proprietor	Site Location	Title Details – Volume/Folio	Dealing No. of Agreement
Ballarat Office	402–406 Mair Street, Ballarat 3350		
Andrew Mark Eldridge	Lot 1 on Title Plan 668830R, Parish of Terang	04822/241	AH627578L
Alice May Webber	Lot 1 of Title Plan 512689M, Parish of Krambruk	09083/895	AH681799M
Olive Jane Woodburn	Lot 5 on Title Plan 157519R, Parish of Boonahwah	06778/506	AH701222R
Michaela Settle	Lot 1 Title Plan 746200T, Parish of Langi Logan; and Lot 3 on Title Plan 746200T, Parish of Burrumbeep	06066/039	AH735769A
Bendigo Office	Corner Midland Highway and Taylor Street, Bendigo 3351		
C. B. Holdings (Vic.) Pty Ltd	Crown Allotment 53, Parish of Margooya	10183/449	AH681742T
Hy-Line Australia Pty Ltd	Crown Allotment 1 Section 11, Parish of Bagshot	09561/223	AH674832H
Hy-Line Australia Pty Ltd	Crown Allotment 6 Section 11, Parish of Bagshot	09561/228	AH674832H
Paul David Dettmann	Crown Allotment 85C, Parish of Lancefield	05640/989	AH653497N

Dated 10 February 2011

GREG WILSON
Secretary

Department of Sustainability and Environment

PUBLIC NOTICE CONCERNING NEIGHBOURHOOD SAFER PLACES

The following properties are reserves established under the **Crown Land (Reserves) Act 1978** which have been designated as neighbourhood safer places under the provisions of the **Country Fire Authority Act 1958**.

Reserve No.	Municipality	Township Name	General Location	Description
1104603 & 1104419	Alpine Shire Council	Porepunkah	1 Martley Street	Hall and Recreation Reserves
1104420	Alpine Shire Council	Dederang	Kiewa Valley Highway (between Streets Lane and Rogers Lane)	Recreation Reserve
1104633	Alpine Shire Council	Harrierville	Great Alpine Road	Hall
0902540	Murrindindi Shire Council	Alexandra	Vickery Street	Leckie Park
0902265	Murrindindi Shire Council	Flowerdale	Whittlesea–Yea Road	Flowerdale Hall
0902251	Murrindindi Shire Council	Yarck	Goodear Lane	Recreation Reserve
2009679	Murrindindi Shire Council	Yea	Station Street	Railway Park

Dated 2 February 2011

PETER WATKINSON
Executive Director, Public Land Division

Geographic Place Names Act 1998

NOTICE OF REGISTRATION OF GEOGRAPHIC NAMES

The Registrar of Geographic Names hereby gives notice of the registration of the undermentioned place names.

Feature Naming:

File Number	Place Name (New)	Proposer and Location
GPN008276	Melton Botanic Garden	Shire of Melton Formerly known as Tullidge Street Reserve Corner of Tullidge Street and William Street, Melton.

Road Naming:

Road Name	Locality	Proposer and Location
Alan Mathews Drive	Mildura	Mildura Rural City Council The road traverses north off Walnut Avenue, Mildura.
Caldwell Court	Mildura	Mildura Rural City Council The road traverses south-west off Alan Mathews Drive, Mildura.
Cowper Street	Mildura	Mildura Rural City Council The road traverses north-east off Alan Mathews Drive, Mildura.
Waddy Drive	Mildura	Mildura Rural City Council The road traverses west off Alan Mathews Drive, Mildura.
Stockdale Court	Mildura	Mildura Rural City Council The road traverses south-east off Eulinga Drive, Mildura.
Sloane Court	Mildura	Mildura Rural City Council The road traverses east off Eulinga Drive, Mildura.
Settlement Road	Merbein West	Mildura Rural City Council The road traverses north off Yelta Road, Merbein West.
Navigators Road	Warrenheip, Navigators, and Yendon.	Formerly known as Ballarat–Navigators Road and Navigators–Yendon Road. Moorabool Shire Council The road traverses south-east off Eureka Street, in Warrenheip, Navigators and Yendon.
Giardini Court	Inverloch	Bass Coast Shire Council The road traverses west off Cashin Street, Inverloch.
Merlot Lane	Point Cook	Wyndham City Council The road traverses north off Cabernet Street, Point Cook.

Road Name	Locality	Proposer and Location
Yaramba Boulevard	Point Cook	Wyndham City Council The road traverses north off St Laurent Boulevard, Point Cook.

Office of Geographic Names

c/- **LAND VICTORIA**

17th Floor

570 Bourke Street

Melbourne 3000

JOHN E. TULLOCH
Registrar of Geographic Names

Housing Act 1983

LAND THE DIRECTOR OF HOUSING IS DEEMED TO HAVE AN INTEREST IN
UNDER SECTION 107 OF THE **HOUSING ACT 1983**

Port Phillip Housing Association Limited

I, Margaret Crawford, Director of Housing (the Director), hereby issue the following declaration pursuant to section 107 of the **Housing Act 1983** (the Act).

In accordance with a Funding Deed dated 9 December 2005 between the Director and Port Phillip Housing Association Limited the following land is land in which the Director is deemed to have an interest in under section 107 of the Act.

Volume	Folio	Address
11139	086	358A South Road, Moorabbin
11207	677	71–73 Blessington Street, St Kilda

Dated 23 January 2011

Signed at Melbourne in the State of Victoria
MARGARET CRAWFORD
Director of Housing

Land Acquisition and Compensation Act 1986

FORM 7

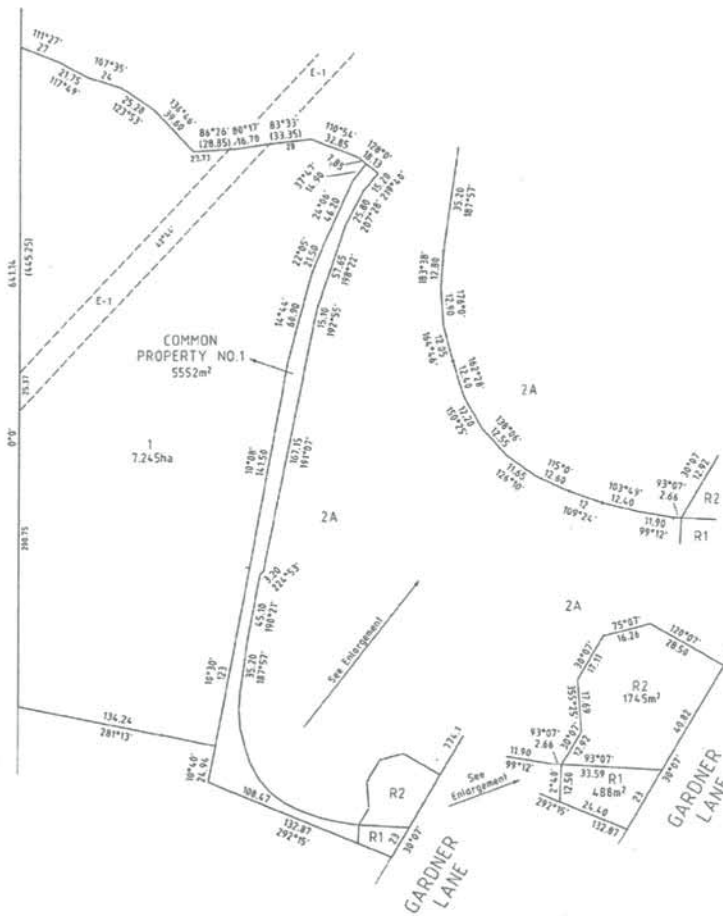
S. 21
Reg. 16

Notice of Acquisition

Compulsory Acquisition of Interest in Land

The South Gippsland Shire Council declares that by this notice it acquires an interest in fee simple over the 488 square metre parcel of land marked as 'R1' on the plan below, being part of Common Property No. 1 on PS541471Q being part of the land described in Certificate of Title Volume 10985 Folio 941:

Interest Acquired: that of Owners Corporation 1 Plan No. PS541471Q as registered proprietor and all other interest in the land.



Published with the authority of South Gippsland Shire Council.
Dated 3 February 2011

For and on behalf of the
South Gippsland Shire Council
Signed TIMOTHY JAMES TAMLIN
Chief Executive Officer
South Gippsland Shire Council

Land Acquisition and Compensation Act 1986

FORM 7

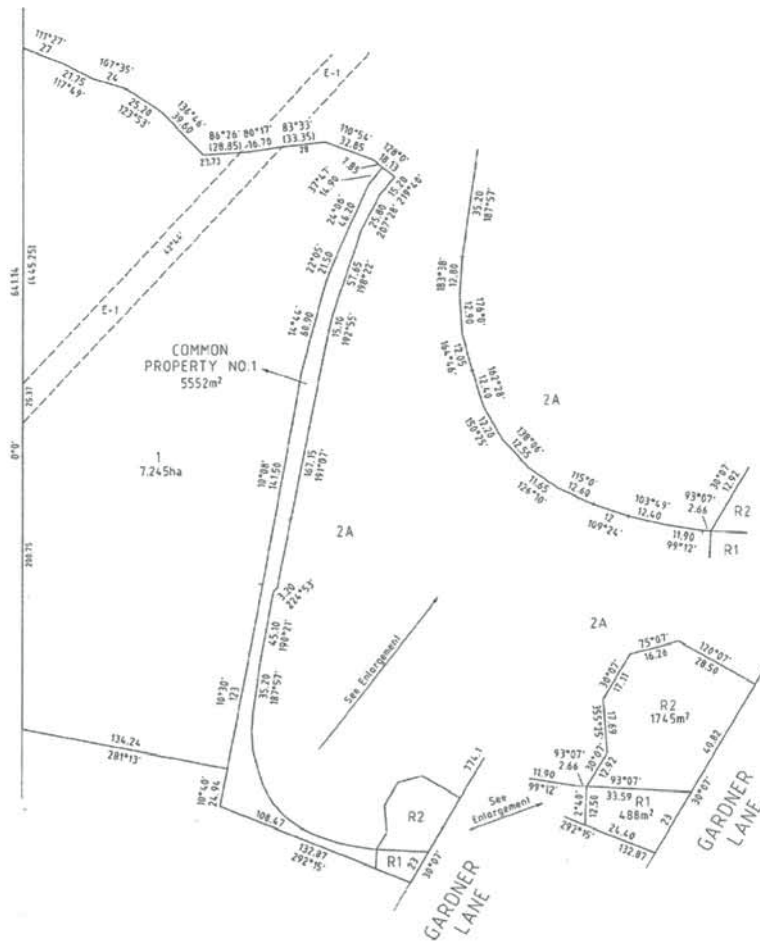
S. 21
Reg. 16

Notice of Acquisition

Compulsory Acquisition of Interest in Land

The South Gippsland Shire Council declares that by this notice it acquires an interest in fee simple over the 1,745 square metre parcel of land marked as 'R2' on the plan below, being part of Lot 2 on PS541471Q being part of the land described in Certificate of Title Volume 10985 Folio 940.

Interest Acquired: that of W. Tonkin & Sons Pty Ltd as registered proprietor and all other interests in the land.



Published with the authority of South Gippsland Shire Council.
Dated 3 February 2011

For and on behalf of the
South Gippsland Shire Council
Signed TIMOTHY JAMES TAMLIN
Chief Executive Officer
South Gippsland Shire Council

Land Acquisition and Compensation Act 1986

FORM 7

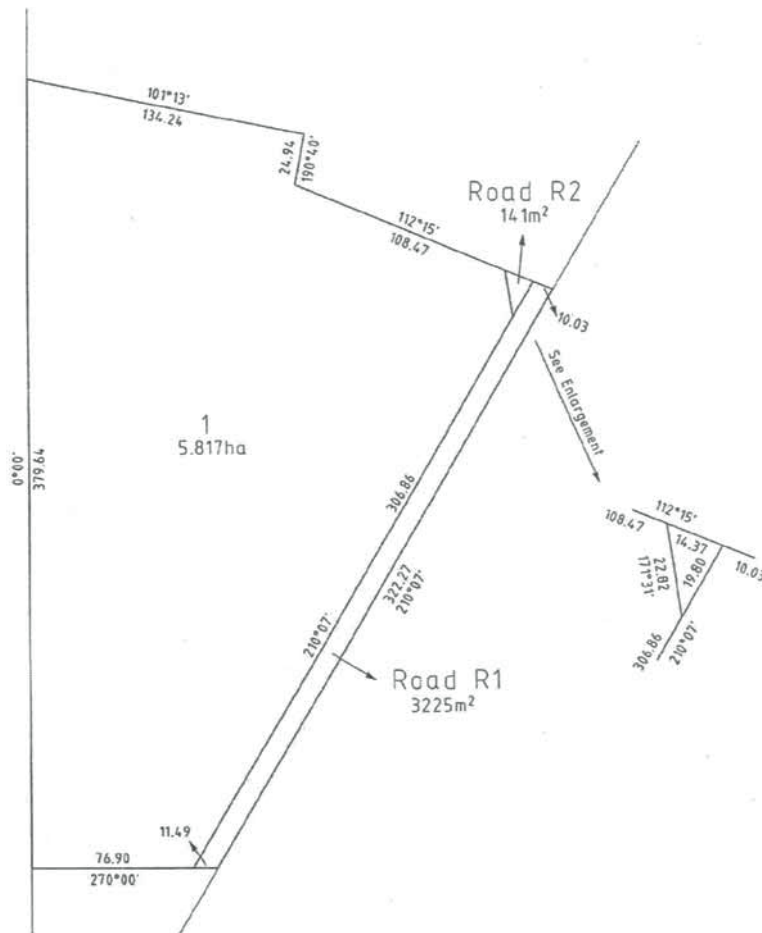
S. 21
Reg. 16

Notice of Acquisition

Compulsory Acquisition of Interest in Land

The South Gippsland Shire Council declares that by this notice it acquires an interest in fee simple over the 141 square metre parcel of land marked as 'R2' on the plan below (Subdivision Reference No. PS634467N), being part of Lot 1 on Title Plan 237049J being part of the land described in Certificate of Title Volume 8257 Folio 380.

Interest Acquired: that of Angelo D'Agostino as registered proprietor and all other interests in the land.



Published with the authority of South Gippsland Shire Council.
Dated 3 February 2011

For and on behalf of the
South Gippsland Shire Council
Signed TIMOTHY JAMES TAMLIN
Chief Executive Officer
South Gippsland Shire Council

Plant Health and Plant Products Act 1995
ORDER DECLARING A RESTRICTED AREA AT OXLEY FOR THE
CONTROL OF QUEENSLAND FRUIT FLY

I, Peter Walsh, Minister for Agriculture and Food Security, under section 20 of the **Plant Health and Plant Products Act 1995** make the following Order declaring a restricted area for the control of Queensland Fruit Fly and specifying the prohibitions, restrictions and requirements which are to operate in the restricted area.

Dated 5 February 2011

PETER WALSH MLA
Minister for Agriculture and Food Security

1. Objective

The objective of this Order is to declare a restricted area for the control of Queensland Fruit Fly at Oxley, and to specify the prohibitions, restrictions and requirements which are to operate in the restricted area.

2. Authorising provisions

This Order is made under section 20 of the **Plant Health and Plant Products Act 1995**.

3. Definition

In this Order –

‘**accreditation program**’ means any program under which a person is permitted to issue an assurance certificate, including any procedures available under the Interstate Certification Assurance (ICA) Scheme;

‘**Act**’ means the **Plant Health and Plant Products Act 1995**;

‘**authorised person**’ means a person authorised by the Department of Primary Industries;

‘**inspector**’ means a person authorised as an inspector under the Act;

‘**Manager Plant Standards**’ means the person for the time being occupying or acting in the position of Manager, Plant Standards in the Department of Primary Industries;

‘**Queensland Fruit Fly**’ means the exotic pest *Bactrocera tryoni* (Froggatt); and

‘**Queensland Fruit Fly host material**’ means any fruit or vegetable listed in Schedule 1.

4. Restricted area for the control of Queensland Fruit Fly

The restricted area for the control of Queensland Fruit Fly is declared to be the area described in Schedule 2.

5. Prohibitions, restrictions and requirements

(1) The removal from the restricted area into any part of Victoria of any Queensland Fruit Fly host material is prohibited.

(2) Subclause (1) does not apply if the Queensland Fruit Fly host material is –

(a) packed, labelled and certified in accordance with any conditions prescribed by an accreditation program, administered by the Department of Primary Industries; or

(b) accompanied by a plant health declaration issued by an authorised person declaring that the host material has been treated in a manner approved by the Manager Plant Standards; or

(c) accompanied by a plant health certificate issued by an inspector certifying that the host material has been treated in a manner approved by the Manager Plant Standards.

- (3) The owners and occupiers of land described in Schedule 3 must give an inspector access to such land for the purposes of inspection, deployment of any lures or traps, application of any treatment or performance of any other actions which are necessary for the eradication or prevention of spread of the pest.
- (4) The owners and occupiers of land described in Schedule 3 must, on instruction from an inspector, strip Queensland Fruit Fly host materials from plants, collect and dispose of waste material, or treat the material in a manner approved by the Manager Plant Standards.

6. Verification of Consignments

Any Queensland Fruit Fly host material removed from the restricted area in accordance with clause 5(2), and the accompanying certificate or declaration, must be:

- (1) presented to an inspector for inspection; or
- (2) verified by a person accredited to do so by the Department of Primary Industries.

Schedule 1

Abiu	Eggplant	Nectarine
Acerola	Feijoa	Orange
Apple	Fig	Passionfruit
Apricot	Goji Berry	Pawpaw
Avocado	Granadilla	Peach
Babaco	Grape	Peacharine
Banana	Grapefruit	Pear
Black Sapote	Grumichama	Pepino
Blackberry	Guava	Persimmon
Blueberry	Hog Plum	Plum
Boysenberry	Jaboticaba	Plumcot
Brazil Cherry	Jackfruit	Pomegranate
Breadfruit	Jew Plum	Prickly Pear
Caimito (Star Apple)	Ju Jube	Pummelo
Cape Gooseberry	Kiwifruit	Quince
Capsicum	Lemon	Rambutan
Carambola (Starfruit)	Lime	Raspberry
Cashew Apple	Loganberry	Rollinia
Casimiroa (White Sapote)	Longan	Santol
Cherimoya	Loquat	Sapodilla
Cherry	Lychee	Shaddock
Chilli	Mandarin	Soursop
Citron	Mango	Strawberry
Cocoa Berry	Mangosteen	Sweetsop (Sugar Apple)
Cumquat	Medlar	Tamarillo
Custard Apple	Miracle Fruit	Tangelo
Date	Mulberry	Tomato
Durian	Nashi	Wax Jambu (Rose Apple)

Schedule 2

The area of land bounded by a line commencing at the intersection of the Hume Freeway and Glenrowan–Moyhu Road, then in a generally south-easterly direction along Glenrowan–Moyhu Road, which becomes Moyhu–Meadow Creek to the intersection of Moyhu–Meadow Creek Road and Koorringal Lane, then in a northerly direction along Koorringal Lane to the intersection of Koorringal Lane and Wards Lane, then in an easterly direction along Wards Lane to the intersection of Wards Lane and Allans Lane, then in a north-easterly direction along Allans Lane to the intersection of Allans Lane and Box Forest Road, then in a north-easterly direction along Box Forest Road to the intersection of Box Forest Road and Docker–Carboor Road, then in a south-easterly direction along Docker–Carboor Road to the intersection of Docker–Carboor Road and Everton–Carboor Road, then in a northerly direction along Everton–Carboor to the intersection of Everton–Carboor Road and Everton–Markwood Road, then in a north-easterly direction along Everton–Markwood Road to the intersection of Everton–Markwood Road and the Great Alpine Road, then in a north-westerly direction along the Great Alpine Road to the intersection of the Great Alpine Road and Rusholme Road, then in a northerly direction along Rusholme Road to the intersection of Rusholme Road and Londrigan–Tarrawingee Road, then in north-westerly direction along Londrigan–Tarrawingee Road to the intersection of Londrigan–Tarrawingee Road and Wangaratta–Eldorado Road, then in a westerly direction along Wangaratta–Eldorado Road to the intersection of Wangaratta–Eldorado Road and Detour Road, then in a northerly direction along Detour Road to the intersection of Detour Road and Wangaratta Road, then in a south-westerly direction along Wangaratta Road to the intersection of Wangaratta Road and Shanely Road, then in a westerly direction along Shanely Road to the intersection of Shanely Road and Warby Range Road, then in a southerly direction along Warby Range Road and Thomas Street, then in a straight line in a southerly direction to the point of commencement.

Schedule 3

The area of land in Victoria within a radius of one and a half kilometres of the outbreak epicentre at 146.38170° East, 36.44750° South.

Note: Section 21 of the **Plant Health and Plant Products Act 1995** provides that a person is guilty of an offence and liable for a penalty not exceeding 50 penalty units in the case of a natural person, and 100 penalty units in the case of a body corporate for moving any host material from a restricted area contrary to any restrictions, unless authorised to do so by a permit issued by an Inspector.

Private Agents Act 1966NOTICE OF RECEIPT OF APPLICATIONS FOR LICENCES
UNDER THE PROVISIONS OF THE **PRIVATE AGENTS ACT 1966 – 7494**

I, the undersigned, being the Registrar of the Magistrates' Court at Melbourne, hereby give notice that applications, as under, have been lodged for hearing by the said Court on the date specified.

Any person desiring to object to any of such applications must –

- (a) lodge with me a notice in the prescribed form of his/her objection and of the grounds thereof;
- (b) cause a copy of such notice to be served personally or by post upon the applicant at least three days before the hearing of the application; and
- (c) send or deliver
 - (i) where the objection is not made by the officer in charge of the police district in which the Court is situated – a copy of the notice to such officer; and
 - (ii) where the objection is not made by the Registrar or Deputy Registrar – a copy to the Registrar.

<i>Full Name of Applicant or in the case of a Firm or Corporation, of the Nominee</i>	<i>Name of Firm or Corporation</i>	<i>Address for Registration</i>	<i>Type of Licence</i>
Richard Grigg	The ARMS Global Group P/L	Level 5, 520 Collins Street, Melbourne, Victoria 3000	Commercial Sub-agents Licence
Shailaja Samudrala	Probe Group P/L	214 Balaclava Road, Caulfield North, Victoria 3163	Commercial Sub-agents Licence
Callum Cormack	Probe Group P/L	214 Balaclava Road, Caulfield North, Victoria 3163	Commercial Sub-agents Licence
Sameer Sharma	Probe Group P/L	214 Balaclava Road, Caulfield North, Victoria 3163	Commercial Sub-agents Licence
Adriano Puteri	Austral Mercantile Collections P/L	Level 13, 628 Bourke Street, Melbourne, Victoria 3000	Commercial Sub-agents Licence
Melanie L. Yarnell	Austral Mercantile Collections P/L	Level 13, 628 Bourke Street, Melbourne, Victoria 3000	Commercial Sub-agents Licence

Dated at Melbourne 3 February 2011

DEBRA GALLUCCI
Registrar
Magistrates' Court of Victoria

Private Agents Act 1966**NOTICE OF RECEIPT OF APPLICATIONS FOR LICENCES
UNDER THE PROVISIONS OF THE PRIVATE AGENTS ACT 1966 – 7494**

I, the undersigned, being the Registrar of the Magistrates' Court at Melbourne, hereby give notice that applications, as under, have been lodged for hearing by the said Court on the date specified.

Any person desiring to object to any of such applications must –

- (a) lodge with me a notice in the prescribed form of his/her objection and of the grounds thereof;
- (b) cause a copy of such notice to be served personally or by post upon the applicant at least three days before the hearing of the application; and
- (c) send or deliver
 - (i) where the objection is not made by the officer in charge of the police district in which the Court is situated – a copy of the notice to such officer; and
 - (ii) where the objection is not made by the Registrar or Deputy Registrar – a copy to the Registrar.

<i>Full Name of Applicant or in the case of a Firm or Corporation, of the Nominee</i>	<i>Name of Firm or Corporation</i>	<i>Address for Registration</i>	<i>Type of Licence</i>
Nicole C. Gualtieria	Itrace Australia P/L	Suite 114, 365 Little Collins Street, Melbourne, Victoria 3000	Commercial Agents Licence
Amanda L. Neil	Willmott Forests P/L	249 Park Street, South Melbourne, Victoria 3205	Commercial Sub-agents Licence

Dated at Melbourne 3 February 2011

DEBRA GALLUCCI
Registrar
Magistrates' Court of Victoria

Road Safety Act 1986

ROAD SAFETY (VEHICLES) REGULATIONS 2009

Specification of Temporary Routes for Class 3 Vehicles

1. Purpose

The purpose of this notice is to specify certain routes on which Class 3 vehicles may travel in order to detour the temporary road closures for the Yea Autumn Festival.

2. Authorising provision

This notice is made under regulation 194 of the Road Safety (Vehicles) Regulations 2009.

3. Commencement

This notice comes into operation at 7.00 am on 20 March 2011.

4. Expiry

This notice expires at 7.00 pm on 20 March 2011.

5. Declaration

I, Don Hogben, delegate of the Roads Corporation, declare that a Class 3 vehicle travelling under any of the following Gazette notices may, on the conditions specified in that notice, travel on the routes and at the times specified in the Table below –

- (a) Special Gazette S 375 dated 15 December 2008 entitled ‘Declaration of General Heavy Vehicles with Road Friendly Suspension to be Class 3 Vehicles and Conditional Exemption from Mass Limits’;
- (b) Special Gazette S 3 dated 6 January 2010 entitled ‘Class 1, 2 and 3 Vehicles with Advanced Environmental and Safety Technology’.

Table of Permitted Routes

Date and Time	Permitted Routes
From 7.00 am Sunday 20 March 2011 until 7.00 pm Sunday 20 March 2011	<ul style="list-style-type: none"> ● Giffard Street, between High Street and Snodgrass Street, Yea ● Snodgrass Street, between Giffard Street and Hood Street, Yea ● Hood Street, Yea

Notes:

1. Words and phrases in this notice have the same meanings as in the **Road Safety Act 1986** and the Regulations under that Act.
2. The specification of a permitted route does not permit a vehicle to be driven over any bridge in contravention of a posted mass or dimension limit.

Dated 1 February 2011

DON HOGBEN
Director
Vehicle Management and Safety
Roads Corporation

Road Safety Act 1986**ROAD SAFETY (VEHICLES) REGULATIONS 2009****Specification of Temporary Routes for Class 2 Vehicles****1. Purpose**

The purpose of this notice is to specify certain routes on which Class 2 vehicles may travel in order to detour the temporary road closures for the Yea Autumn Festival.

2. Authorising provision

This notice is made under regulation 188 of the Road Safety (Vehicles) Regulations 2009.

3. Commencement

This notice comes into operation at 7.00 am on 20 March 2011.

4. Expiry

This notice expires at 7.00 pm on 20 March 2011.

5. Declaration

I, Don Hogben, delegate of the Roads Corporation, declare that a Class 2 vehicle travelling under any of the following Gazette notices may, on the conditions specified in that notice, travel on the routes and at the times specified in the Table below –

- (a) Special Gazette S 404 dated 9 November 2009 entitled ‘Controlled Access Bus Highways and Routes’;
- (b) Special Gazette S 96 dated 19 March 2010 entitled ‘Exemption of Controlled Access Buses with Road Friendly Suspension from Certain Mass Limits’;
- (c) Special Gazette S 406 dated 9 November 2009 entitled ‘Declaration of Route for B-doubles and Exemption of Longer B-doubles from Dimension Limits’;
- (d) Special Gazette S 374 dated 15 December 2008 entitled ‘Conditional Exemption of Heavier and Longer B-doubles with Road Friendly Suspension from Certain Mass and Dimension Limits’;
- (e) Special Gazette S 372 dated 15 December 2008 entitled ‘Conditional Exemption of Vehicles Built to Carry Other Vehicles and of Vehicles built to Carry Livestock from Certain Mass Limits’;
- (f) Special Gazette S 3 dated 6 January 2010 entitled ‘Class 1, 2 and 3 Vehicles with Advanced Environmental and Safety Technology’.

Table of Permitted Routes

Date and Time	Permitted Routes
From 7.00 am Sunday 20 March 2011 until 7.00 pm Sunday 20 March 2011	<ul style="list-style-type: none"> ● Giffard Street, between High Street and Snodgrass Street, Yea ● Snodgrass Street, between Giffard Street and Hood Street, Yea ● Hood Street, Yea

Notes:

1. Words and phrases in this notice have the same meanings as in the **Road Safety Act 1986** and the Regulations under that Act.
2. The specification of a permitted route does not permit a vehicle to be driven over any bridge in contravention of a posted mass or dimension limit.

Dated 1 February 2011

DON HOGBEN
Director
Vehicle Management and Safety
Roads Corporation

Road Safety Act 1986

ROAD SAFETY (VEHICLES) REGULATIONS 2009

Specification of Temporary Routes for Class 1 Vehicles

1. Purpose

The purpose of this notice is to specify certain routes on which Class 1 vehicles may travel in order to detour the temporary road closures for the Yea Autumn Festival.

2. Authorising provision

This notice is made under regulation 178 of the Road Safety (Vehicles) Regulations 2009.

3. Commencement

This notice comes into operation at 7.00 am on 20 March 2011.

4. Expiration

This notice expires at 7.00 pm on 20 March 2011.

5. Declaration

I, Don Hogben, delegate of the Roads Corporation, declare that a class 1 vehicle that is a load carrying vehicle or combination, a special purpose vehicle or an agricultural vehicle, or a vehicle operating under permit issued under regulation 180 of the Road Safety (Vehicles) Regulations 2009 may, on the conditions specified in that permit, travel on the routes and at the times specified in the Table below –

Table of Permitted Routes

Date and Time	Permitted Routes
From 7.00 am Sunday 20 March 2011 until 7.00 pm Sunday 20 March 2011	<ul style="list-style-type: none"> ● Giffard Street, between High Street and Snodgrass Street, Yea ● Snodgrass Street, between Giffard Street and Hood Street, Yea ● Hood Street, Yea

Notes:

1. Words and phrases in this notice have the same meanings as in the **Road Safety Act 1986** and the Regulations under that Act.
2. The specification of a permitted route does not permit a vehicle to be driven over any bridge in contravention of a posted mass or dimension limit.

Dated 1 February 2011

DON HOGBEN
Director
Vehicle Management and Safety
Roads Corporation

Planning and Environment Act 1987

CASEY PLANNING SCHEME

Notice of Approval of Amendment

Amendment C141

The Minister for Planning has approved Amendment C141 to the Casey Planning Scheme.

The Amendment comes into operation on the date this notice is published in the Government Gazette.

The Amendment introduces an incorporated document in the schedule to Clause 52.03 to allow use of the land at Units 2 and 3/270 South Gippsland Highway, Cranbourne, as a shop for the sale of fishing supplies.

A copy of the Amendment can be inspected, free of charge, at the Department of Planning and Community Development website at www.dpcd.vic.gov.au/planning/publicinspection and free of charge, during office hours, at the offices of the Casey City Council, Customer Service Centre, Municipal Offices, Magid Drive, Narre Warren.

PETER ALLEN
Executive Director
Statutory Planning Systems Reform
Department of Planning and
Community Development

Planning and Environment Act 1987

CASEY PLANNING SCHEME

Notice of Approval of Amendment

Amendment C142

The Minister for Planning has approved Amendment C142 to the Casey Planning Scheme.

The Amendment comes into operation on the date this notice is published in the Government Gazette.

The Amendment:

- deletes the Land Subject to Inundation Overlay (LSIO) and the Special Building Overlay (SBO) from various land parcels where drainage and fill works have been completed and the overlay provisions are no longer applicable; and

- rezones part of the land at 61–63 Cranbourne Road, Narre Warren (Lot 1 TP803949Q), from an Urban Floodway Zone (UFZ) to a Low Density Residential Zone (LDRZ) because it is no longer liable to flooding and this is the most appropriate zoning for the land.

A copy of the Amendment can be inspected, free of charge, at the Department of Planning and Community Development website at www.dpcd.vic.gov.au/planning/publicinspection and free of charge, during office hours, at the offices of the Casey City Council, Customer Service Centre, Municipal Offices, Magid Drive, Narre Warren.

PETER ALLEN
Executive Director
Statutory Planning Systems Reform
Department of Planning and
Community Development

Planning and Environment Act 1987

GREATER BENDIGO PLANNING SCHEME

Notice of Approval of Amendment

Amendment C115

The Greater Bendigo City Council has approved Amendment C115 to the Greater Bendigo Planning Scheme.

The Amendment comes into operation on the date this notice is published in the Government Gazette.

The Amendment includes the Girton Grammar School land at 83–119 Mackenzie Street, Bendigo, 116–118 High Street, Bendigo, 39, 51–61 Wattle Street (part PC 367768), Bendigo, 123–131 High Street (part PC 367768), Bendigo, 2, 12–18 and 20 Vine Street, Bendigo and 30 Creek Street North, Bendigo, in a Special Use Zone – Schedule 10 (Girton Grammar School, Junior and Senior Campus, Vine, Wattle and Mackenzie Streets, Bendigo).

The Amendment also corrects errors in the zones and overlays that affect the land at 112–114 High Street and 120–126 High Street, Bendigo.

The Amendment was approved by the Greater Bendigo City Council on Council on 31 January 2011 in accordance with authorisation given by the Minister under section 11(1) of the **Planning and Environment Act 1987** on 19 March 2010. The authorisation has not been withdrawn.

A copy of the Amendment can be inspected, free of charge, at the Department of Planning and Community Development website at www.dpcd.vic.gov.au/planning/publicinspection and free of charge, during office hours, at the offices of the Greater Bendigo City Council, Planning Department, 15 Hopetoun Street, Bendigo 3550.

PETER ALLEN
Executive Director
Statutory Planning Systems Reform
Department of Planning and
Community Development

A copy of the Amendment can be inspected, free of charge, at the Department of Planning and Community Development website at www.dpcd.vic.gov.au/planning/publicinspection and free of charge, during office hours, at the offices of the Greater Dandenong City Council, 39 Clow Street, Dandenong.

PETER ALLEN
Executive Director
Statutory Planning Systems Reform
Department of Planning and
Community Development

Planning and Environment Act 1987

GREATER DANDENONG PLANNING SCHEME

Notice of Approval of Amendment Amendment C102

The Minister for Planning has approved Amendment C102 to the Greater Dandenong Planning Scheme.

The Amendment comes into operation on the date this notice is published in the Government Gazette.

The land affected by this Amendment is located on the south-east corner of the intersection of Springvale Road and Cheltenham Road and is approximately 79,000 square metres in area.

The Amendment makes the following changes to the Scheme:

- varies the Schedule to the Mixed Use Zone (MUZ) to insert site specific allowable floor areas for:
 - Office – 2500 m² – total floor area for the development site with a maximum of 500 m² per tenancy (except for medical centre up to 1500 m²);
 - Shop – 30,000 m² of Restricted Retail and 1,000 m² for all other shops with a maximum of 250 m² per tenancy;
 - Trade Supplies – 1,000 m² total floor area for the development site;
- replaces the current Schedule 2 to the Development Plan Overlay (DPO2) which applies to the broader Keysborough South residential area, with a new Schedule 8 to the DPO (DPO8) that is specific to the subject site. DPO8 requires the preparation of a Development Plan to be endorsed by Council to guide the future commercial development of the site.

Planning and Environment Act 1987

HUME PLANNING SCHEME

Notice of Approval of Amendment Amendment C119

The Minister for Planning has approved Amendment C119 to the Hume Planning Scheme.

The Amendment comes into operation on the date this notice is published in the Government Gazette.

The Amendment implements the Greenvale North R1 Precinct Structure Plan, including the Native Vegetation Precinct Plan, and the Greenvale North R1 Development Contributions Plan into the Hume Planning Scheme and rezones the Aitken Hill Conference and Events Venue to an Urban Growth Zone.

A copy of the Amendment can be inspected, free of charge, at the Department of Planning and Community Development website at www.dpcd.vic.gov.au/planning/publicinspection and free of charge, during office hours, at the offices of the Hume City Council, Pascoe Vale Road, Broadmeadows.

PETER ALLEN
Executive Director
Statutory Planning Systems Reform
Department of Planning and
Community Development

Planning and Environment Act 1987

HUME PLANNING SCHEME

Notice of Approval of Amendment Amendment C121

The Minister for Planning has approved Amendment C121 to the Hume Planning Scheme.

The Amendment comes into operation on the date this notice is published in the Government Gazette.

The Amendment implements the Greenvale West R3 Precinct Structure Plan, including the Native Vegetation Precinct Plan, and the Greenvale West R3 Development Contributions Plan into the Hume Planning Scheme. The Amendment also makes consequential changes to the MSS at Clauses 21.01 and 21.06 and introduces a public open space contribution through Clause 52.01.

A copy of the Amendment can be inspected, free of charge, at the Department of Planning and Community Development website at www.dpcd.vic.gov.au/planning/publicinspection and free of charge, during office hours, at the offices of the Hume City Council, Pascoe Vale Road, Broadmeadows.

PETER ALLEN
Executive Director
Statutory Planning Systems Reform
Department of Planning and
Community Development

Planning and Environment Act 1987

LATROBE PLANNING SCHEME

Notice of Approval of Amendment

Amendment C24 (Part 2)

The Latrobe City Council has approved Amendment C24 (Part 2) to the Latrobe Planning Scheme.

The Amendment comes into operation on the date this notice is published in the Government Gazette.

The Amendment implements the recommendations of two strategic studies by making changes to the Local Planning Policy Framework (LPPF) of the Latrobe Planning Scheme. The Amendment:

- a) updates the Municipal Strategic Statement (MSS) to make reference to the two adopted strategic reports and the preparation of remaining small town structure plans in the future; and
- b) incorporates the Small Town Structure Plans and relevant small town strategies and objectives into the Municipal Strategic Statement.

The Amendment was approved by the Latrobe City Council on 17 January 2011 in accordance with authorisation given by the Minister under section 11(1) of the **Planning and Environment Act 1987** on 13 April 2010. The authorisation has not been withdrawn.

The Amendment includes the following reference documents:

- Latrobe City Council Residential and Rural Residential Land Assessment, 2009 (Attachment 1); and
- Small Town Structure Plans: Boolarra, Glengarry & Tyers, Background Report, 2009 (Attachment 2).

A copy of the Amendment can be inspected, free of charge, at the Department of Planning and Community Development website at www.dpcd.vic.gov.au/planning/publicinspection and free of charge, during office hours, at the offices of the Latrobe City Council, 141 Commercial Road, Morwell.

PETER ALLEN
Executive Director
Statutory Planning Systems Reform
Department of Planning and
Community Development

Planning and Environment Act 1987

MELBOURNE PLANNING SCHEME

Notice of Approval of Amendment

Amendment C153

The Minister for Planning has approved Amendment C153 to the Melbourne Planning Scheme.

The Amendment comes into operation on the date this notice is published in the Government Gazette.

The Amendment affects land at Flemington Racecourse, 500 Epsom Road, Flemington. Specifically the Amendment:

- introduces a Schedule to the Land Subject to Inundation Overlay (LSIO1) following Clause 44.04 that applies to the subject site;
- rezones the Public Use Zone 1 – Service and Utility (PUZ1), to the Special Use Zone 1 – Flemington Racecourse (SUZ1) and partly to a Public Park and Recreation Zone (PPRZ);

- reduces the extent of the Public Acquisition Overlay 1 – Public Open Space (PAO1) that applies to part of the site; and
- amends Schedule 1 to the Special Use Zone (SUZ1) by inserting a new Section 4.1 – Building and Works Requirements, and a new Section 6 – Landscaping.

A copy of the Amendment can be inspected, free of charge, at the Department of Planning and Community Development website at www.dpcd.vic.gov.au/planning/publicinspection and free of charge, during office hours, at the offices of the Melbourne City Council.

PETER ALLEN
Executive Director
Statutory Planning Systems Reform
Department of Planning and
Community Development

Planning and Environment Act 1987

NILLUMBIK PLANNING SCHEME

Notice of Approval of Amendment Amendment C71

The Minister for Planning has approved Amendment C71 to the Nillumbik Planning Scheme.

The Amendment comes into operation on the date this notice is published in the Government Gazette.

The Amendment applies the Heritage Overlay to 17–21 Livingstone Road, Eltham, on an interim basis.

A copy of the Amendment can be inspected, free of charge, at the Department of Planning and Community Development website at www.dpcd.vic.gov.au/planning/publicinspection and free of charge, during office hours, at the offices of the Nillumbik Shire Council, Civic Drive, Greensborough.

PETER ALLEN
Executive Director
Statutory Planning Systems Reform
Department of Planning and
Community Development

Planning and Environment Act 1987

WHITTLESEA PLANNING SCHEME

Notice of Approval of Amendment Amendment C139

The Minister for Planning has approved Amendment C139 to the Whittlesea Planning Scheme.

The Amendment comes into operation on the date this notice is published in the Government Gazette.

The Amendment revises the boundaries of the Land Subject to Inundation Overlay in the vicinity of Gordons Road, South Morang, to reflect new 1-in-100 year flood level information and updates the Schedule to Clause 61.03 in the Whittlesea Planning Scheme.

A copy of the Amendment can be inspected, free of charge, at the Department of Planning and Community Development website at www.dpcd.vic.gov.au/planning/publicinspection and free of charge, during office hours, at the offices of the Whittlesea City Council, 25 Ferres Boulevard, South Morang.

PETER ALLEN
Executive Director
Statutory Planning Systems Reform
Department of Planning and
Community Development

ORDERS IN COUNCIL

Gambling Regulation Act 2003

AMENDMENT TO THE MATTERS FOR CONSIDERATION AND
REPORTING TO THE MINISTER BY THE REVIEW PANEL ORDER

Order in Council

The Governor in Council, under section 10.2A.3(2) of the **Gambling Regulation Act 2003**, upon the recommendation of the Minister for Gaming, amends the Order in Council entitled ‘Matters for Consideration and Reporting to the Minister by the Review Panel’ dated 10 February 2009 and published in the Government Gazette on 12 February 2009 (the ‘2009 Order’) as follows:

1. For the definition of ‘**allocation process**’ in paragraph 2 of the 2009 Order, substitute:
‘**allocation process**’ means –
 - (a) the process for allocation by the State of gaming machine entitlements by pre-auction club offer pursuant to the Gaming Machine Entitlement Allocation and Transfer Rules dated 17 August 2009 (as amended from time to time), determined under sections 3.4A.3 and 3.4.5(9) of the Act;
 - (b) the process for allocation by the State of gaming machine entitlements by electronic auction pursuant to the Gaming Machine Entitlement Allocation and Transfer Rules dated 18 March 2010 (as amended from time to time), determined under sections 3.4A.3 and 3.4.5(9) of the Act;
2. This Order is effective from the date it is published in the Government Gazette.

Dated 8 February 2011

Responsible Minister
HON MICHAEL O’BRIEN MP
Minister for Gaming

MATTHEW McBEATH
Clerk of the Executive Council

This page was left blank intentionally

This page was left blank intentionally

**SUBORDINATE LEGISLATION ACT 1994
NOTICE THAT STATUTORY RULES ARE
OBTAINABLE**

Notice is hereby given under Section 17(3) of the **Subordinate Legislation Act 1994** that the following Statutory Rules were first obtainable from Information Victoria, 505 Little Collins Street, Melbourne on the date specified:

3. *Statutory Rule:* Gambling
Regulation
(Premium
Customer)
Regulations 2011

Authorising Act: Gambling
Regulation
Act 2003

Date first obtainable: 8 February 2011

Code A

PRICING FOR SPECIAL GAZETTE, PERIODICAL GAZETTE AND VICTORIAN LEGISLATION

Retail price varies according to the number of pages in each Victoria Government Special Gazette, Victoria Government Periodical Gazette and Victorian legislation. The table below sets out the prices that apply.

<i>Price Code</i>	<i>No. of Pages (Including cover and blank pages)</i>	<i>Price*</i>	<i>Price Code</i>	<i>No. of Pages (Including cover and blank pages)</i>	<i>Price*</i>
A	1–16	\$3.80	# Z	1406–1470	\$113.00
B	17–32	\$5.70	# ZA	1471–1535	\$118.00
C	33–48	\$7.80	# ZB	1536–1610	\$123.00
D	49–96	\$12.20	# ZC	1611–1665	\$128.00
E	97–144	\$15.75	# ZD	1666–1730	\$133.00
F	145–192	\$18.65	# ZE	1731–1795	\$138.00
G	193–240	\$21.50	# ZF	1796–1860	\$143.00
H	241–288	\$22.90	# ZG	1861–1925	\$148.00
I	289–352	\$25.75	# ZH	1926–1990	\$153.00
J	353–416	\$30.10	# ZI	1991–2055	\$158.00
K	417–480	\$34.35			
L	481–544	\$40.10			
M	545–608	\$45.80			
N	609–672	\$50.55			
O	673–736	\$57.25			
P	737–820	\$63.00			
# Q	821–885	\$68.50			
# R	886–950	\$73.00			
# S	951–1015	\$78.00			
# T	1016–1080	\$83.00			
# U	1081–1145	\$88.00			
# V	1146–1210	\$93.00			
# W	1211–1275	\$98.00			
# X	1276–1340	\$103.00			
# Y	1341–1405	\$108.00			

* All prices include GST
Printed as two volumes

bluestar  **PRINT**

The *Victoria Government Gazette* is published by Blue Star Print with the authority of the Government Printer for the State of Victoria

© State of Victoria 2011

This publication is copyright. No part may be reproduced by any process except in accordance with the provisions of the Copyright Act.

Address all enquiries to the Government Printer for the State of Victoria
Level 2 1 Macarthur Street
Melbourne 3002
Victoria Australia

How To Order**Mail Order****Victoria Government Gazette**

Level 5 460 Bourke Street
Melbourne 3000
PO Box 1957 Melbourne 3001
DX 106 Melbourne

**Telephone**

(03) 8523 4601

**Fax**

(03) 9600 0478

email

gazette@bluestargroup.com.au

**Retail & Mail Sales****Victoria Government Gazette**

Level 5 460 Bourke Street
Melbourne 3000
PO Box 1957 Melbourne 3001

**Telephone**

(03) 8523 4601

**Fax**

(03) 9600 0478

**Retail Sales****Information Victoria**

505 Little Collins Street
Melbourne 3000

**Telephone**

1300 366 356

**Fax**

(03) 9603 9920

ISSN 0819-5471



9 770819 553776

Recommended Retail Price \$1.95 (includes GST)