



# Victoria Government Gazette

By Authority of Victorian Government Printer

**No. G 11 Thursday 13 March 2014**

[www.gazette.vic.gov.au](http://www.gazette.vic.gov.au)

**GENERAL**

---

**TABLE OF PROVISIONS**


---

Private Advertisements	
Estates of Deceased Persons	
Borchard & Moore	436
Donaldson Whiting + Grindal	436
Maddocks	436
Mahons with Yuncken & Yuncken	436
Michael K. Lawyers	436
MST Lawyers	436
Rigby Cooke	437
Roberts Beckwith Partners	437
Sandhurst Trustees Limited	437
Stidston Warren Lawyers	437
White Cleland Pty	437
Government and Outer Budget Sector	
Agencies Notices	439
Orders in Council	475
Acts: Education and Training Reform;	
Wildlife	

---

**Advertisers Please Note**

As from 13 March 2014

The last Special Gazette was No. 73 dated 11 March 2014.

The last Periodical Gazette was No. 1 dated 13 June 2013.

---



---

**How To Submit Copy**

- See our webpage [www.gazette.vic.gov.au](http://www.gazette.vic.gov.au)
  - or contact our office on 8523 4601  
between 8.30 am and 5.30 pm Monday to Friday
- 

**Copies of recent Special Gazettes can now be viewed at the following display cabinet:**

- 1 Treasury Place, Melbourne (behind the Old Treasury Building)
-

**PUBLICATION OF THE VICTORIA GOVERNMENT GAZETTE (General)  
EASTER WEEK 2014**

**Please Note New Deadlines for General Gazette G17/14:**

The Victoria Government Gazette (General) for Easter week (G17/14) will be published on **Thursday 24 April 2014**.

**Copy deadlines:**

Private Advertisements	<b>9.30 am on Thursday 17 April 2014</b>
Government and Outer Budget Sector Agencies Notices	<b>9.30 am on Tuesday 22 April 2014</b>

**Office Hours:**

The Victoria Government Gazette Office is open during normal office hours over the holiday period, i.e. 8.30 am to 5.30 pm Monday to Friday, excluding public holidays.

Where urgent gazettal is required after hours, arrangements should be made with the Government Gazette Officer on 0419 327 321.

JENNY NOAKES  
Government Gazette Officer

---

**PUBLICATION OF THE VICTORIA GOVERNMENT GAZETTE (General)  
ANZAC DAY WEEK 2014 (Friday 25 April 2014)**

**Please Note Deadlines for General Gazette G18/14:**

The Victoria Government Gazette (General) for ANZAC week (G18/14) will be published on **Thursday 1 May 2014**.

**Copy deadlines:**

Private Advertisements	<b>9.30 am on Monday 28 April 2014</b>
Government and Outer Budget Sector Agencies Notices	<b>9.30 am on Tuesday 29 April 2014</b>

**Office Hours:**

The Victoria Government Gazette Office is open during normal office hours over the holiday period, i.e. 8.30 am to 5.30 pm Monday to Friday, excluding public holidays.

Where urgent gazettal is required after hours, arrangements should be made with the Government Gazette Officer on 0419 327 321.

JENNY NOAKES  
Government Gazette Officer

---

### PRIVATE ADVERTISEMENTS

Re: GRAEME WESLEY, deceased.

Creditors, next-of-kin and others having claims in respect of the estate of the deceased, who died on 23 August 2013, are required by the trustee, Neville Stuart Wesley, care of 44 Douglas Street, Noble Park, Victoria, to send particulars to the trustee by 23 May 2014, after which date the trustee may convey or distribute the assets, having regard only to the claims of which the trustee has notice.

BORCHARD & MOORE, solicitors,  
44 Douglas Street, Noble Park 3174.

---

Re: LESLIE WILLIAM DOBSON, deceased, late of Sambell Lodge, 1 South Terrace, Clifton Hill, Victoria, retired.

Creditors, next-of-kin and others having claims in respect of the estate of the deceased, who died on 11 January 2014, are required by the trustee of the said estate, David Edward Whiting, care of Donaldson Whiting + Grindal, Level 3, 84 William Street, Melbourne 3000 (PO Box 635, Collins Street West, Melbourne 8007), to send particulars to him by 30 May 2014, after which date the trustee may convey or distribute the assets, having regard only to the claims of which he then has notice.

Dated 4 March 2014

DONALDSON WHITING + GRINDAL,  
Level 3, 84 William Street, Melbourne 3000.

---

Re: NATALIE KATE SHEKEL, late of 14 Greenbank Court, Leopold, Victoria.

Creditors, next-of-kin and others having claims in respect of the estate of the deceased, who died on 28 September 2013, are required by the administrator, Walter Shekel, care of Maddocks, lawyers, 140 William Street, Melbourne, Victoria, to send particulars to the administrator by 12 May 2014, after which date the administrator may convey or distribute the assets, having regard only to the claims of which the trustee has notice.

MADDOCKS, lawyers,  
140 William Street, Melbourne 3000.

---

Re: Estate of IAN GRANT COOK, late of Wesley Gardens Nursing Home, 2B Morgan Road, Belrose, deceased.

Creditors, next-of-kin and others having claims in respect of the estate of the deceased, who died on 21 December 2013, are required by the trustees to send particulars to the trustees, care of the undermentioned solicitors, by 13 June 2014, after which date the trustees may convey or distribute the assets, having regard only to the claims of which the trustees then have notice.

MAHONS with Yuncken & Yuncken, solicitors,  
177 Surrey Road, Blackburn 3130.  
SM:CH2140035

---

MARK BRIAN MIDDLETON, late of 47 Andrew Street, Newcomb, Victoria, security worker, deceased.

Creditors, next-of-kin and others having claims in respect of the estate of the deceased, who died on 25 May 2013, are required by the personal representative, Leanne Maree Jennings, care of 32 Myers Street, Geelong, Victoria 3220, to send particulars of their claim to her, care of the undermentioned solicitor, by 19 May 2014, after which date the personal representative may convey or distribute the assets, having regard only to the claims of which she then has notice.

MICHAEL K. LAWYERS, solicitors,  
32 Myers Street, Geelong, Victoria 3220.

---

Re: NEIL ANDREW LARKINS, deceased.

Creditors, next-of-kin and others having claims in respect of the estate of the deceased, who died on 11 August 2013, are required by the trustee, Ian George Larkins, to send particulars to their solicitors at the address below by 13 May 2014, after which date the trustee may convey or distribute the assets, having regard only to the claims of which the trustee has notice.

MST LAWYERS,  
315 Ferntree Gully Road, Mount Waverley 3149.

---

Re: JAN WILKOSZ, deceased.

Creditors, next-of-kin and others having claims in respect of the estate of the deceased, who died on 21 April 2013, are required by the

trustee, Anita Tekla Wilkosz, to send particulars to their solicitors at the address below by 13 May 2014, after which date the trustee may convey or distribute the assets, having regard only to the claims of which the trustee has notice.

MST LAWYERS,  
315 Ferntree Gully Road, Mount Waverley 3149.

---

Creditors, next-of-kin or others having claims in respect of the estate of JOAN HAYDEN LAVENDER, deceased, of Craig Care Berwick, 21–25 Parkhill Drive, Berwick, who died on 4 February 2014, are to send particulars of their claims to the executor, care of the undermentioned solicitors, by 12 May 2014, after which date the executor will distribute the assets, having regard only to the claims of which the executor then has notice.

RIGBY COOKE,  
Level 13, 469 La Trobe Street, Melbourne,  
Victoria 3000.

---

Re: DORIS IRENE BOLTON, deceased.

Creditors, next-of-kin and others having claims in respect of the estate of the deceased, who died on 20 December 2013, are required by the trustees, Julia Edith Anderson and Brian Anderson, to send particulars of such claims to them, in care of the undermentioned lawyers, by 14 May 2014, after which date the trustees may convey or distribute the assets, having regard only to the claims of which they then have notice.

ROBERTS BECKWITH PARTNERS, lawyers,  
16 Blamey Place, Mornington, Victoria 3931.

---

Re: NANCY MARION ELLIS, deceased.

Creditors, next-of-kin and others having claims in respect of the estate of the abovenamed deceased, who died on 18 December 2013, are required by the trustees, Donna Louise O'Brien and Todd Hemmings, to send particulars of such claims to them, in care of the undermentioned lawyers, by 14 May 2014, after which date the trustees may convey or distribute the assets, having regard only to the claims of which they then have notice.

ROBERTS BECKWITH PARTNERS, lawyers,  
16 Blamey Place, Mornington, Victoria 3931.

---

Re: ALEC CHARLES MONK, deceased.

Creditors, next-of-kin and others having claims in respect of the estate of the deceased, who died on 6 November 2013, are required by the trustee, Charles Edward Beckwith, to send particulars of such claims to him, in care of the undermentioned lawyers, by 14 May 2014, after which date the trustee may convey or distribute the assets, having regard only to the claims of which he then has notice.

ROBERTS BECKWITH PARTNERS, lawyers,  
16 Blamey Place, Mornington, Victoria 3931.

---

Re: JAMES GOODWYN LEWIS, late of Bethlehem Aged Care, Taylor Street, Golden Square, retired radio technical officer, deceased.

Creditors, next-of-kin and others having claims in respect of the estate of the deceased, who died on 22 January 2014, are required by the trustee, Sandhurst Trustees Limited, ACN 004 030 737, of 18 View Street, Bendigo, Victoria, to send particulars to the trustee by 13 May 2014, after which date the trustee may convey or distribute the assets, having regard only to the claims of which the trustee has notice.

SANDHURST TRUSTEES LIMITED,  
18 View Street, Bendigo 3550.

---

JOYCE MATILDA HALLIWELL (also known as Joy Halliwell), late of 3905 Frankston Flinders Road, Shoreham, Victoria, deceased.

Creditors, next-of-kin and others having claims in respect of the estate of the deceased, who died on 14 October 2013, are required by the executor, Annette Joy Treadwell of 41 Beauford Road, Red Hill, Victoria, to send particulars to her, care of Stidston Warren Lawyers, by 17 May 2014, after which date the executor may convey or distribute the assets, having regard only to the claims of which she then has notice.

STIDSTON WARREN LAWYERS,  
Suite 1, 10 Blamey Place, Mornington 3931.

---

Re: GWENNETH SAMPSON, deceased.

Creditors, next-of-kin and others having claims in respect of the estate of the deceased, who died on 30 December 2013, are required by the trustee, Malcolm James Russell Taylor of 3/454 Nepean Highway, Frankston, Victoria,

practice manager, to send particulars to the trustee by 15 May 2014, after which date the trustee may convey or distribute the assets, having regard only to the claims of which the trustee has notice.

WHITE CLELAND PTY, solicitors,  
Level 3, 454 Nepean Highway, Frankston 3199.

---

**GOVERNMENT AND OUTER BUDGET  
SECTOR AGENCIES NOTICES**

## STRATHBOGIE SHIRE COUNCIL

## Public Notice

## Proposed Sale of Land

Council is inviting submissions under section 223 of the **Local Government Act 1989** on the following:

58–64 Brock Street, Euroa.

Council is proposing to sell the above property based on the current market value.

Council has resolved to sell the property, which is deemed to be surplus to Council's needs.

Further itinerary of the proposed sale and conditions can be found on Council's website, [www.strathbogievic.gov.au](http://www.strathbogievic.gov.au) or via the minutes of 18 February 2014, Council item number 9.2.2.

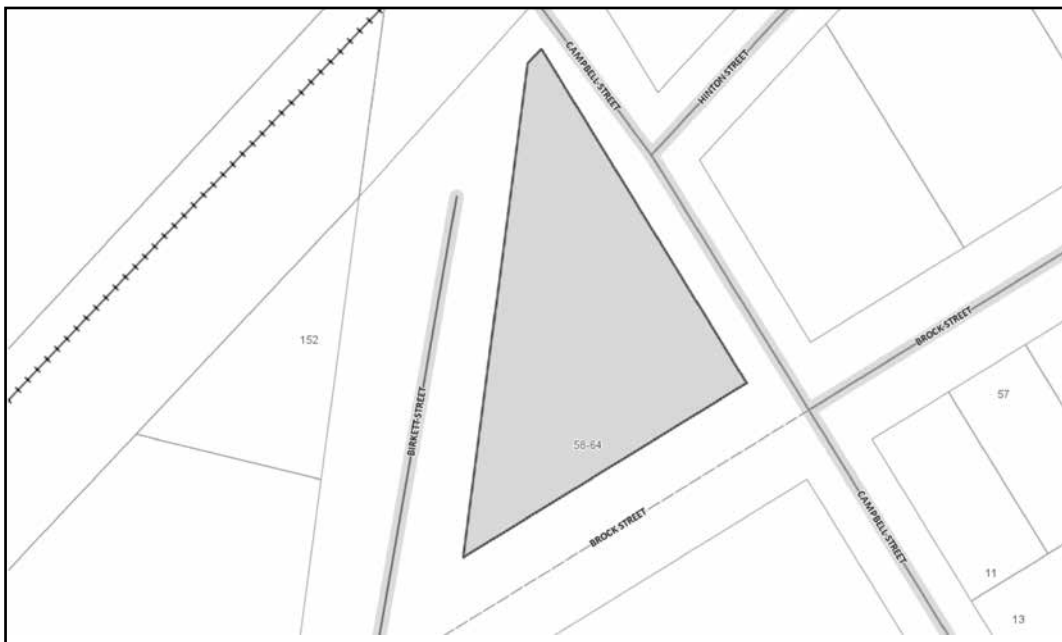
Any person may make a submission on the proposals. Any person making a submission on the proposal under section 223 of the Act must do so in writing to the undersigned by 5.00 pm on Wednesday 14 April 2014.

All submissions will be considered in accordance with section 223 of the Act.

Any persons who request to be heard in support of his or her submission must so indicate in their submission, and are entitled to be heard before council or be represented by a person acting on his or her behalf.

All submitters will be given reasonable notice of the Council meeting day, time and place to hear submissions.

Following consideration of submissions, Council may resolve to proceed or not to proceed with the proposal, or to modify the proposal.



STEVE CRAWCOUR  
Chief Executive officer

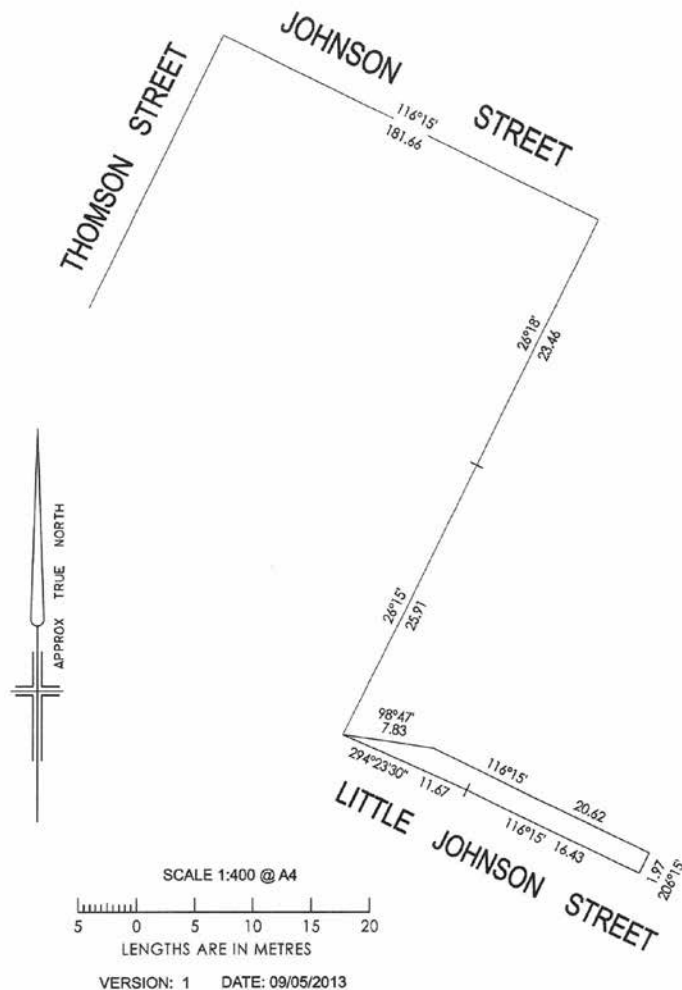
WELLINGTON SHIRE COUNCIL

Discontinuance of Road

Part of Little Johnson Street, Maffra

Pursuant to section 206(1) including Clause 3 of Schedule 10 of the **Local Government Act 1989**, Wellington Shire Council, after serving notice on the adjacent owners and occupiers of land adjacent to the Road, advises that the section of road abutting rear of 99–103 Johnson Street, Maffra, known as Lots 1, 2 and 3 LP 57324 in the Parish of Maffra, is not required for public use and declares:–

- (a) to discontinue that section of Little Johnson Street, Maffra, in the Parish of Maffra, as shown on the plan hereunder, upon publication of this notice in the Government Gazette;
- (b) Council dispose of the land contained in the section of road to the abutting land owner in accordance with Wellington Shire Council Planning Permit P339/2008.



Dated 4 March 2014

DAVID MORCOM  
Chief Executive Officer



**Planning and Environment Act 1987****BASS COAST PLANNING SCHEME**

## Notice of Preparation of Amendment

## Amendment C82

The Bass Coast Shire Council has prepared Amendment C82 to the Bass Coast Planning Scheme.

The Amendment affects land throughout Bass Coast Shire that has been identified as affected by riverine flooding, or predicted coastal inundation. Small 'islands' of areas that are unaffected but completely surrounded by the mapping have also been included, as have properties where the mapping shows that access has been affected by the mapping.

The Amendment proposes to make the following changes:

## Mapping Changes

- The Amendment deletes the current LSIO maps which apply to Powlett River and Pioneer Bay and replaces them with new flood and coastal inundation mapping.

## Ordinance Changes

- Clause 21.02 'Profile of the Bass Coast Shire' is amended so that reference to sea level rise is consistent with state policy. That is, planning for sea level rise of at least 0.8 m by 2100.
- Clause 21.03 'Key Issues' is amended to include riverine flooding and coastal inundation as environmental hazards.
- Clause 21.04 'Vision' is amended so that an appropriate response to environmental hazards is listed as a vision for the environment.
- Clause 21.05 'Settlement' is amended to include a new objective which seeks to discourage inappropriate development in areas where an environmental hazard has been identified.
- Clause 21.07 'Environment' is amended to include a reference to strongly discouraging development that affects the natural flow path of waterways.
- Clause 21.10 'Local Areas' is amended so that settlements that are affected by the LSIO include strategies for planning for an appropriate response to environmental hazards and that development is responsive to identified flood and coastal inundation risks identified in the LSIO.

- Clause 44.04 'Land Subject to Inundation Overlay' – the Schedule to the Overlay and Schedule 2 to the Overlay are deleted. They are replaced with one Schedule to the Overlay that addresses all areas that will be affected by the LSIO mapping.

You may inspect the Amendment, any documents that support the Amendment and the explanatory report about the Amendment, free of charge, at the following locations: during office hours, at the office of the planning authority, Bass Coast Shire Council: Wonthaggi Customer Service Centre, 76 McBride Avenue, Wonthaggi; Cowes Customer Service Centre, 91–97 Thompson Avenue, Cowes; Grantville Transaction Centre, 1405–1410 Bass Highway, Grantville; Inverloch Community Hub, 16 A'Beckett Street, Inverloch; at the Bass Coast Shire Council website, [www.basscoast.vic.gov.au](http://www.basscoast.vic.gov.au); and at the Department of Transport, Planning and Local Infrastructure website, [www.dpcd.vic.gov.au/planning/publicinspection](http://www.dpcd.vic.gov.au/planning/publicinspection)

Any person who may be affected by the Amendment may make a submission to the planning authority. Submissions must be made in writing giving the submitter's name and contact address, clearly stating the grounds on which the Amendment is supported or opposed and indicating what changes (if any) the submitter wishes to make.

Name and contact details of submitters are required for Council to consider submissions and to notify such persons of the opportunity to attend Council meetings and any public hearing held to consider submissions. In accordance with the **Planning and Environment Act 1987**, Council must make available for inspection a copy of any submissions made.

The closing date for submissions is 2 May 2014. Submissions must be sent to Bass Coast Shire Council – Strategic Planning, PO Box 118, Wonthaggi, Victoria 3995, or [strategicplanning@basscoast.vic.gov.au](mailto:strategicplanning@basscoast.vic.gov.au)

JODI KENNEDY

Manager Strategic Planning and Engagement

**Planning and Environment Act 1987****EAST GIPPSLAND PLANNING SCHEME**

## Notice of Preparation of Amendment

## Amendment C117

The East Gippsland Shire Council has prepared Amendment C117 to the East Gippsland Planning Scheme.

The land affected by the Amendment is all land within East Gippsland Shire.

The Amendment proposes to implement the ‘East Gippsland Shire Council Social Impact Assessment Guidelines for Development Applications (May 2013)’ and the ‘East Gippsland Shire Council Urban Waterway Guidelines (March 2013)’. Specifically:

- amend the Municipal Strategic Statement (Clauses 21.07, 21.08, 21.11) to incorporate adopted guidelines which implement policy considerations relating to social impact assessments, as set out in ‘East Gippsland Shire Council Social Impact Assessment Guidelines for Development Applications (May 2013)’; and
- amend the Municipal Strategic Statement (Clauses 21.04, 21.05, 21.08) to adopt best practice in urban waterway management principles when considering Planning Permit Applications, as documented in ‘East Gippsland Shire Council Urban Waterway Guidelines (March 2013)’.

You may inspect the Amendment, any documents that support the Amendment and the explanatory report about the Amendment, free of charge, at the following locations: during office hours, at the office of the planning authority, East Gippsland Shire Council, 273 Main Street, Bairnsdale; at the East Gippsland Shire Council website: [www.eastgippsland.vic.gov.au/Planning\\_and\\_Building/Planning\\_Scheme\\_Amendments](http://www.eastgippsland.vic.gov.au/Planning_and_Building/Planning_Scheme_Amendments); during office hours at the Library/Business Centre, 1 Ruskin Street, Orbost; during office hours at the Lakes Library, Mechanics Street, Lakes Entrance; and at the Department of Transport, Planning and Local Infrastructure website, [www.dpcd.vic.gov.au/planning/publicinspection](http://www.dpcd.vic.gov.au/planning/publicinspection)

Any person who may be affected by the Amendment may make a submission to the planning authority. Submissions must be made in writing giving the submitter’s name and contact address, clearly stating the grounds on which the Amendment is supported or opposed and indicating what changes (if any) the submitter wishes to make.

Name and contact details of submitters are required for Council to consider submissions and to notify such persons of the opportunity to attend Council meetings and any public hearing

held to consider submissions. In accordance with the **Planning and Environment Act 1987**, Council must make available for inspection a copy of any submissions made.

The closing date for submissions is 14 April 2014. A submission must be sent to the East Gippsland Shire Council, PO Box 1618, 273 Main Street, Bairnsdale, Victoria 3875.

FIONA WEIGALL  
Manager Strategic Planning  
East Gippsland Shire Council

**Planning and Environment Act 1987**  
**MAROONDAH PLANNING SCHEME**  
Notice of Preparation of Amendment  
Amendment C92

The Maroondah City Council has prepared Amendment C92 to the Maroondah Planning Scheme.

The land affected by the Amendment adjoins or has exposure to the EastLink motorway. The policy relates to applications for buildings, works and signage and includes sites that abut the freeway corridor or sites that have an immediate proximity to the freeway corridor and that are prominent from the freeway.

The Amendment proposes to introduce a new local planning policy into the Maroondah Planning Scheme that aims to ensure all new development proposals for buildings, works and signage along land adjacent to or with exposure to EastLink, which require a planning permit, take into account or do not conflict with the design aesthetic achieved along the motorway corridor. This policy is complementary to other policies either proposed, or in development, by other EastLink affected Councils.

You may inspect the Amendment, any documents that support the Amendment and the explanatory report about the Amendment, free of charge, at the following locations: during office hours, at the office of the planning authority: City Offices Service Centre, Braeside Avenue, Ringwood; Ringwood Centre Service Centre, 1 Civic Place, Ringwood; Croydon Service Centre, Civic Square, Croydon; Croydon Library, Civic Square, Croydon; Ringwood Library, 28 Warrandyte Road, Ringwood; and Department of Transport, Planning and Local Infrastructure website, [www.dpcd.vic.gov.au/planning/publicinspection](http://www.dpcd.vic.gov.au/planning/publicinspection)

Any person who may be affected by the Amendment may make a submission to the planning authority. Submissions must be made in writing giving the submitter's name and contact address, clearly stating the grounds on which the Amendment is supported or opposed and indicating what changes (if any) the submitter wishes to make.

Name and contact details of submitters are required for Council to consider submissions and to notify such persons of the opportunity to attend Council meetings and any public hearing held to consider submissions. In accordance with the **Planning and Environment Act 1987**, Council must make available for inspection a copy of any submissions made.

The closing date for submissions is Friday 11 April. A submission must be sent to Phil Turner, Director City Development, Maroondah City Council, PO Box 156, Ringwood 3134, or email maroondah@maroondah.vic.gov.au

PHIL TURNER  
Director City Development

---

### **Planning and Environment Act 1987**

#### SOUTHERN GRAMPPIANS PLANNING SCHEME

##### Notice of Preparation of Amendment

##### Amendment C15

##### Use of Recreational Facilities in Education Zones

The Southern Grampians Shire Council has prepared Amendment C15 to the Southern Grampians Planning Scheme.

The land affected by the Amendment is the Special Use Zone 1 (Education) within Hamilton, which is:

- Hamilton and Alexandra College (both Senior and Junior College);
- Good Shepard College (Junior College); and
- Monivae College.

The Amendment proposes to amend the Table of Uses in Schedule to the Special Use Zone to include Indoor Recreation Facility and Place of Assembly as a Section 2 permit required use.

You may inspect the Amendment, any documents that support the Amendment and the explanatory report about the Amendment, free

of charge, at the following locations: during office hours, at the office of the planning authority, Southern Grampians Shire Council; and at the Department of Transport, Planning and Local Infrastructure website, [www.dpcd.vic.gov.au/planning/publicinspection](http://www.dpcd.vic.gov.au/planning/publicinspection)

Any person who may be affected by the Amendment may make a submission to the planning authority. Submissions must be made in writing giving the submitter's name and contact address, clearly stating the grounds on which the Amendment is supported or opposed and indicating what changes (if any) the submitter wishes to make.

Name and contact details of submitters are required for Council to consider submissions and to notify such persons of the opportunity to attend Council meetings and any public hearing held to consider submissions. In accordance with the **Planning and Environment Act 1987**, Council must make available for inspection a copy of any submissions made.

The closing date for submissions is 10 April 2014. A submission must be sent to: Cathy Brady, Manager Planning and Environment, Southern Grampians Shire Council, Locked Bag 685, Hamilton, Victoria 3300.

RICHARD PERRY  
Chief Executive Officer  
Southern Grampians Shire Council

---

### **Planning and Environment Act 1987**

#### WHITEHORSE PLANNING SCHEME

##### Notice of Preparation of Amendment

##### Amendment C110

Whitehorse Council has prepared Amendment C110 to the Whitehorse Planning Scheme.

The land affected by the Amendment is within the Tally Ho Major Activity Centre (MAC). The Activity Centre is generally located at the intersection of Burwood Highway and Springvale Road, Burwood East. Generally, it includes the Burwood East Reserve, Tally Ho Business Park, the Crossway Baptist Church, the Burvale Hotel and the Global Television Studios (former Channel 10 studios.)

The Amendment proposes to:

- implement recommendations of the 'Tally Ho Major Activity Centre Urban Design Framework 2007';
- translate the 'Tally Ho Major Activity Centre Urban Design and Landscape Guidelines, 2013' into the Planning Scheme;

- make permanent Clause 22.08 of the Whitehorse Planning Scheme;
- introduce a new Schedule 9 to Clause 43.02 Design and Development Overlay (DDO9) to implement the ‘Tally Ho Major Activity Centre Urban Design and Landscape Guidelines 2013’;
- apply Design and Development Overlay 9 (DDO9) to parts of the Tally Ho MAC, to guide the future form of development on those sites;
- introduce Schedule 5 to Clause 43.04 Development Plan Overlay (DPO5) to implement the ‘Tally Ho Major Activity Centre Urban Design and Landscape Guidelines 2013’;
- apply Development Plan Overlay 5 (DPO5) to the Global Television Studio site at 104–168 Hawthorn Road, Forest Hill, to guide the form of development on the site;
- make the ‘Tally Ho Major Activity Centre Urban Design Framework 2007’ a permanent reference document;
- make the ‘Tally Ho Major Activity Centre Urban Design and Landscape Guidelines 2013’ a permanent reference document; and
- make consequential changes to the following clauses:
  - Clause 21.05 (Environment)
  - Clause 21.06 (Housing)
  - Clause 21.07 (Economic Development)
  - Clause 22.06 (Activity Centres)
  - Clause 22.08 (Tally Ho Activity Centre)
  - Clause 61.03 (What does this scheme consist of?).

You may inspect the Amendment, supporting documents and the explanatory report about the Amendment, free of charge, at the following locations: The Planning Counter, Whitehorse Civic Centre, 379–397 Whitehorse Road, Nunawading, during office hours; Council’s Customer Service Centres at Forest Hill Chase Shopping Centre and Box Hill Town Hall during office hours; at libraries in the City of Whitehorse, in Blackburn, Box Hill, Nunawading, and Vermont South; Whitehorse City Council’s website at [www.whitehorse.vic.gov.au/amendment-c110.html](http://www.whitehorse.vic.gov.au/amendment-c110.html); and the Department of Transport, Planning and Local Infrastructure website, [www.dpcd.vic.gov.au/planning/publicinspection](http://www.dpcd.vic.gov.au/planning/publicinspection)

Any person who may be affected by the Amendment may make a submission to the planning authority. Submissions must be made in writing, giving the submitter’s name and contact address, clearly stating the grounds on which the Amendment is supported or opposed and indicating what changes (if any) the submitter wishes to make.

Name and contact details of submitters are required for Council to consider submissions and to notify such persons of the opportunity to attend Council meetings and any public hearing held to consider submissions. In accordance with the **Planning and Environment Act 1987**, Council must make available for inspection a copy of submissions made.

The closing date for submissions is 14 April 2014. Submissions must be sent to: Pamela Neivandt, Senior Strategic Planner, Whitehorse City Council, Locked Bag 2, Nunawading DC, Victoria 3131.

JULIE REID  
General Manager City Development  
Whitehorse City Council

**Planning and Environment Act 1987**  
WHITTLESEA PLANNING SCHEME  
Notice of Preparation of Amendment  
Amendment C181  
Authorisation A02715

The Whittlesea City Council has prepared Amendment C181 to the Whittlesea Planning Scheme.

In accordance with section 8A(3) of the **Planning and Environment Act 1987**, the Minister for Planning authorised the Whittlesea City Council as planning authority to prepare the Amendment.

The land affected by the Amendment is all residentially zoned land (Residential 1 Zone, Residential 2 Zone) within the established areas of the municipality, namely Lalor, Thomastown, Bundoora, Epping, part of South Morang, Mill Park and Whittlesea Township.

The Amendment proposes to introduce the Housing Diversity Strategy (2013–2033) into the Whittlesea Planning Scheme to guide the future location, diversity and built form of housing. The Amendment also proposes to rezone all residential land within the established areas to the new residential zones as required by the State Government.

You may inspect the Amendment, any documents that support the Amendment and the explanatory report about the Amendment, free of charge, at the following locations: during office hours, at the office of the planning authority: City of Whittlesea, Civic Centre, 25 Ferres Boulevard, South Morang; and at the Department of Transport, Planning and Local Infrastructure website, [www.dpcd.vic.gov.au/planning/publicinspection](http://www.dpcd.vic.gov.au/planning/publicinspection)

Any person who may be affected by the Amendment may make a submission to the planning authority. Submissions must be made in writing giving the submitter's name and contact address, clearly stating the grounds on which the Amendment is supported or opposed and indicating what changes (if any) the submitter wishes to make.

Name and contact details of submitters are required for Council to consider submissions and to notify such persons of the opportunity to attend Council meetings and any public hearing held to consider submissions. In accordance with the **Planning and Environment Act 1987**, Council must make available for inspection a copy of any submissions made.

The closing date for submissions is Monday 14 April 2014. A submission must be sent to the Chief Executive Officer, Whittlesea City Council, Locked Bag 1, Bundoora MDC, Victoria 3083.

DAVID TURNBULL  
Chief Executive Officer

---

**Planning and Environment Act 1987**  
**YARRA RANGES PLANNING SCHEME**  
Notice of Preparation of Amendment  
Amendment C131

The Yarra Ranges Council has prepared Amendment C131 to the Yarra Ranges Planning Scheme.

The Amendment affects various properties in Healesville and Chum Creek.

The Amendment proposes to introduce Heritage Overlays to properties identified by the Healesville Heritage Study. Amendment C131 also proposes to introduce two local planning policies to provide specific direction to the Commercial and Symons Street Precincts and two incorporated plans to provide planning permit exemptions for non-contributory buildings.

You may inspect the Amendment, any documents that support the Amendment and the explanatory report about the Amendment, free of charge, at the following locations: the following Yarra Ranges Community Link Centres: Lilydale – Anderson Street, Lilydale; Monbulk – 21 Main Road, Monbulk; Healesville – 110 River Street, Healesville; Upwey – 40 Main Street, Upwey; Yarra Junction – Warburton Highway/Hoddle Street, Yarra Junction; the Yarra Ranges Council website from 13 March 2014, [www.yarraranges.vic.gov.au](http://www.yarraranges.vic.gov.au); and the Department of Transport, Planning and Local Infrastructure website, [www.dpcd.vic.gov.au/planning/publicinspection](http://www.dpcd.vic.gov.au/planning/publicinspection)

Any person who may be affected by the Amendment may make a submission to the planning authority. Submissions must be made in writing, giving the submitter's name and contact address, clearly stating the grounds on which the Amendment is supported or opposed and indicating what changes (if any) the submitter wishes to make.

Name and contact details of submitters are required for Council to consider submissions and to notify such persons of the opportunity to attend Council meetings and any public hearing held to consider submissions. In accordance with the **Planning and Environment Act 1987**, Council must make available for inspection a copy of any submissions made.

The closing date for submissions is 25 April 2014. A submission must be sent to the undersigned, at the Yarra Ranges Council, PO Box 105, Lilydale 3140, and must reach the Shire at the above address by 25 April 2014.

DAMIAN CLOSS  
Manager Strategic Planning

---

Creditors, next-of-kin and others having claims against the estate of any of the undermentioned deceased persons are required to send particulars of their claims to State Trustees Limited, ABN 68 064 593 148, of 168 Exhibition Street, Melbourne, Victoria 3000, the personal representative, on or before 14 May 2014, after which date State Trustees Limited may convey or distribute the assets, having regard only to the claims of which State Trustees Limited then has notice.

CURTIS, Anne, late of Belvedere Aged Care, 41–43 Fintonia Road, Noble Park, Victoria 3174, retired, deceased, who died on 18 December 2013.

GOVEDARICA, Ljiljana, late of 4 Marlock Way, Delahey, Victoria 3037, deceased, who died on 18 April 2013.

MAHON, Ronald Joseph, late of Illoura Residential Aged Care, Clark Street, Wangaratta, Victoria 3676, deceased, who died on 28 November 2013.

SLATER, Barry John, late of 37 Dean Street, Ararat, Victoria 3377, pensioner, deceased, who died on 30 October 2013.

THOMSON, Peter Geoffrey, late of Craigcare Mornington, 680 Nepean Highway, Mount Martha, Victoria 3934, deceased, who died on 28 October 2013.

ZIMNY, Alfreda, late of Bupa Care, North Road, Caulfield, Victoria 3162, administrative officer, deceased, who died on 11 October 2013.

Dated 5 March 2014

STEWART MacLEOD  
Manager

---

### **Agricultural and Veterinary Chemicals (Control of Use) Act 1992**

#### APPOINTMENT OF AUTHORISED OFFICER

I, Russell McMurray, Chief Biosecurity Director in the Department of Environment and Primary Industries, pursuant to the powers, duties and functions given to me by a delegation under section 74 of the **Agricultural and Veterinary Chemicals (Control of Use) Act 1992** and of my respective powers to appoint authorised officers under section 53 of the **Agricultural and Veterinary Chemicals (Control of Use) Act 1992**, hereby appoint the following person employed in the Public Service, as an authorised officer for the purposes of all of the provisions of the **Agricultural and Veterinary Chemicals (Control of Use) Act 1992** and any Regulation or Order made under this Act. Such appointment remains in force until revoked or until 30 June 2015.

#### **Name of person**

Anthony Gerard Britt

Dated 2 March 2014

RUSSELL McMURRAY  
Chief Biosecurity Director

---

### **Food Act 1984**

#### APPOINTMENT OF INSPECTOR

I, Russell McMurray, Chief Biosecurity Director in the Department of Environment and Primary Industries, pursuant to the powers, duties and functions given to me by a delegation under section 58AB(1) of the **Food Act 1984** and of my respective powers to appoint inspectors under section 20(1) of the **Food Act 1984**, hereby appoint the following person, who holds a position under the provisions of the **Public Administration Act 2004**, as an inspector for the purposes of all of the provisions of the **Food Act 1984** and in respect of all livestock. Such appointment remains in force until revoked or until 30 June 2015.

#### **Name of person**

Anthony Gerard Britt

Dated 2 March 2014

RUSSELL McMURRAY  
Chief Biosecurity Director

---

**Domestic Animals Act 1994**

## AUTHORISED OFFICERS

I, Anthony Gerard Britt, Director Animal Biosecurity and Welfare in the Department of Environment and Primary Industries, pursuant to the powers, duties and functions given to me by a delegation under section 6 of the **Domestic Animals Act 1994** and of my respective powers to appoint authorised officers under section 71 of the **Domestic Animals Act 1994**, hereby appoint the following persons, who hold positions under the provisions of the **Public Administration Act 2004**, as authorised officers for the purposes of all of the provisions of the **Domestic Animals Act 1994**. Such appointment remains in force until revoked or until 30 June 2015.

**Name of person**

Matthew James Beach	David John Klippel
James Arthur Benton	Steven Michael Laffy
John McKenzie Blair	Glenn Allen Lineham
Philip Anthony Boote	Brian McNamara
Ian David Campbell	Steven John Moore
Neil Richard Gaudion	Deborah Jayne Morrison
Wayne Gibbs	Catherine Anne Pawsey
Tracy Helman	Wayne Peters
Terrence John Higgins	Lily Petreska
Geoffrey Wiltshire Hodge	Allan James Sheean
Gregory John Ivone	Phillip George Thompson
Thomas Gordon Kimber	Jeffrey William Toland

Dated 3 March 2014

ANTHONY GERARD BRITT  
Director Animal Biosecurity and Welfare

**Livestock Disease Control Act 1994**

## APPOINTMENT OF INSPECTOR

I, Russell McMurray, Chief Biosecurity Director in the Department of Environment and Primary Industries, pursuant to the powers, duties and functions given to me by a delegation under section 103 of the **Livestock Disease Control Act 1994** and of my respective powers to appoint inspectors under section 108 of the **Livestock Disease Control Act 1994**, hereby appoint the following person, who holds a position under the provisions of the **Public Administration Act 2004**, as an inspector for the purposes of all of the provisions of the **Livestock Disease Control Act 1994** and in respect of all livestock. Such appointment remains in force until revoked or until 30 June 2015.

**Name of person**

Anthony Gerard Britt

Dated 2 March 2014

RUSSELL McMURRAY  
Chief Biosecurity Director

**Prevention of Cruelty to Animals Act 1986**

## APPROVAL OF GENERAL INSPECTOR

I, Russell McMurray, Chief Biosecurity Director in the Department of Environment and Primary Industries, pursuant to the powers, duties and functions given to me by a delegation under section 38 of the **Prevention of Cruelty to Animals Act 1986** and of my respective powers to approve inspectors under section 18 of the **Prevention of Cruelty to Animals Act 1986**, hereby approve the following person, who is employed under Part 3 of the **Public Administration Act 2004**, as a general inspector for the purposes of Part 2A and Part 3A of the **Prevention of Cruelty to Animals Act 1986**. Such approval remains in force until revoked or until 30 June 2015.

**Name of person**

Anthony Gerard Britt

Dated 2 March 2014

RUSSELL McMURRAY  
Chief Biosecurity Director

**Associations Incorporation Reform Act 2012**

## SUB-SECTION 138

I, David Betts, Deputy Registrar of Incorporated Associations under the **Associations Incorporation Reform Act 2012** (the Act), under delegation provided by the Registrar, hereby give notice that an application for the voluntary cancellation of incorporation, pursuant to section 136 of the Act, has been received by the Registrar from each of the associations mentioned below:

Holy Family Tennis Club Inc.; Broadmeadows Residents Advisory Team (BRAT) Inc.; Folkwaves Cultural Group Inc.; Dobson Kindergarten Inc.; Monash Social & Adventure Club Inc.; West Melbourne Vineyard Network Inc.; Wildlife Health Australia Inc.; Goulburn Valley Athletics Club Inc.; Waterline Sustainable Coastal Communities Inc.; Australian Chronic Inflammatory and Autoimmune Diseases Foundation Inc.; Pakenham Carols Inc.; Motorcycle Riders' Association of Victoria Inc.; Flemington Tenants Association Inc.; Richmond Public Tenants Association Inc.; Wangrail Inc.; Australian Stroke Association Inc.; The Probus Club of Canterbury Inc.; Roxburgh Park Little Athletics Club Inc.; Muckatah 4/8p Drain Inc.; Art in Bark Association of Australia (Victorian Branch) Inc.; Power Recreation Reserve Committee of Management Inc.; Broady Social Club Inc.; Diamonds S S F Inc.; Australian Napoleonic Association (A.N.A) Inc.; Rutherglen Community Toy Library Inc.; Williamstown Mens Shed Inc.; Monash Caulfield Art and Design Students Society Inc.; Weston Street Holdings Inc.; The Workers' Occupational Health Centre Inc.; Broomball Victoria Inc.; Myrmiong Fire Brigade Community Support Inc.; Hammurabi Cultural Society Inc.; Willaura Mens Shed Inc.; ADDVIC (Attention Deficit Hyperactivity Disorder Association of Victoria Inc.; Knox Theatre Company Inc.; Australian Plants Society Murrindindi Group Inc.; Healesville Tourist Precinct Inc.; Moreland Stormers Rugby League Club Inc.; The 4 Words Foundation Inc.; Victorian Tigers National League Water Polo Inc.; Gentlemen's Choice Car & Motorcycle Club Inc.; Ladies Probus Club of Warrawee Inc.; The Probus Club of Sunraysia Inc.; HMAS Anzac/Tobruk Association Inc.; Australian Polish Historical Society Inc.; Lake Hawthorn Sailing Club Inc.; Rotary Club of Elsternwick Inc.; Polish Youth Support Society of Victoria Inc.; The Hive Inc.; Apollo Bay Leisure Centre Community Liaison Committee Inc.; Laburisti Italiani Inc.; Arafemi Victoria Inc.; Solar City Calisthenics Club Inc.; East Gippsland Animal Welfare Inc.; Moreland Classic Music Festival Inc.

I further advise that unless a person makes a written objection to cancellation to the Registrar within 28 days of the date of this notice, I intend to cancel the incorporation of the incorporated associations mentioned above.

Dated 13 March 2014

DAVID BETTS  
Deputy Registrar of  
Incorporated Associations  
PO Box 4567  
Melbourne, Victoria 3001



**Co-operatives National Law (Victoria)**BAIRNSDALE SECONDARY COLLEGE  
CO-OPERATIVE SOCIETY LTD

On application under section 601AA(2) of the **Corporations Act 2001** (the Act), by the co-operative named above, notice is hereby given under section 601AA(4) of the Act, as applied by section 442 of the **Co-operatives National Law (Victoria)**, that, at the expiration of two months from the date of this notice, the name of the co-operative listed above will, unless cause is shown to the contrary, be removed from the register of co-operatives and the registration will be dissolved.

Dated at Melbourne 13 March 2014

DAVID BETTS  
Deputy Registrar of Co-operatives

vary the declaration of the Fire Danger Periods previously published in the Government Gazette by declaring that such Fire Danger Periods shall end in respect of the undermentioned Municipal Districts of Municipalities or parts of Municipalities specified.

To terminate from 0100 hours on 17 March 2014:

- Hindmarsh Shire Council – that part north of the line described by the following: Sanders Road, Netting Fence Track, Netting Fence Road easterly to Perkins Road, Pullet West Road, Pullet East Road and Gallaquil West Road. (Formerly known as the Wire Netting Fence).

EUAN FERGUSON AFSM  
Chief Officer

**Associations Incorporation Reform Act 2012**

## SECTION 135

I, David Betts, Deputy Registrar of Incorporated Associations under the **Associations Incorporation Reform Act 2012** (the Act), under delegation provided by the Registrar, hereby give notice that, pursuant to section 135(3) of the Act, I intend to cancel the incorporation of the incorporated associations mentioned below:

Australian Federation of Cemetery Friends Inc.; The World Vietnamese Buddhist Order, Multiculturalism Landscapes of Asia and Dharma Education Inc.; Operation Smile (Australia) Inc.

I further advise that unless a person makes a written objection to cancellation to the Registrar within 28 days of the date of this notice, I intend to cancel the incorporation of the incorporated associations mentioned above.

Dated 13 March 2014

DAVID BETTS  
Deputy Registrar of  
Incorporated Associations  
PO Box 4567  
Melbourne, Victoria 3001

**Gas Industry Act 2001**NOTICE OF REVOCATION OF  
GAS RETAIL LICENCE

The Essential Services Commission issued a gas retail licence GR-01/2010 to Aurora Energy Pty Ltd (ABN 85 082 464 622) (Aurora) on 15 June 2010.

The licence is revoked by agreement between the Essential Services Commission and Aurora in accordance with section 38(3) of the **Gas Industry Act 2001** and the terms of the licence. The licence revocation is effective from 5 March 2014.

DR RON BEN-DAVID  
Chairperson

**Mineral Resources  
(Sustainable Development) Act 1990**DEPARTMENT OF STATE DEVELOPMENT,  
BUSINESS AND INNOVATION

## Exemption of Land from a Licence

I, David Boothroyd, Manager Earth Resources Tenements, pursuant to section 7 of the **Mineral Resources (Sustainable Development) Act 1990** and under delegation from the Minister for Energy and Resources, hereby exempt all that Crown land situated within the boundaries of exploration licence application 5505 from being subject to a licence application under the **Mineral Resources (Sustainable Development) Act 1990**.

Dated 26 February 2014

DAVID BOOTHROYD  
Manager Earth Resources Tenements  
Earth Resources Regulation Victoria

**Country Fire Authority Act 1958**

## VARIATION OF FIRE DANGER PERIOD

In pursuance of the powers conferred by section 4 of the **Country Fire Authority Act 1958**, I, Euan Ferguson, Chief Officer of the Country Fire Authority, after consultation with the Secretary to the Department of Environment and Primary Industries, hereby

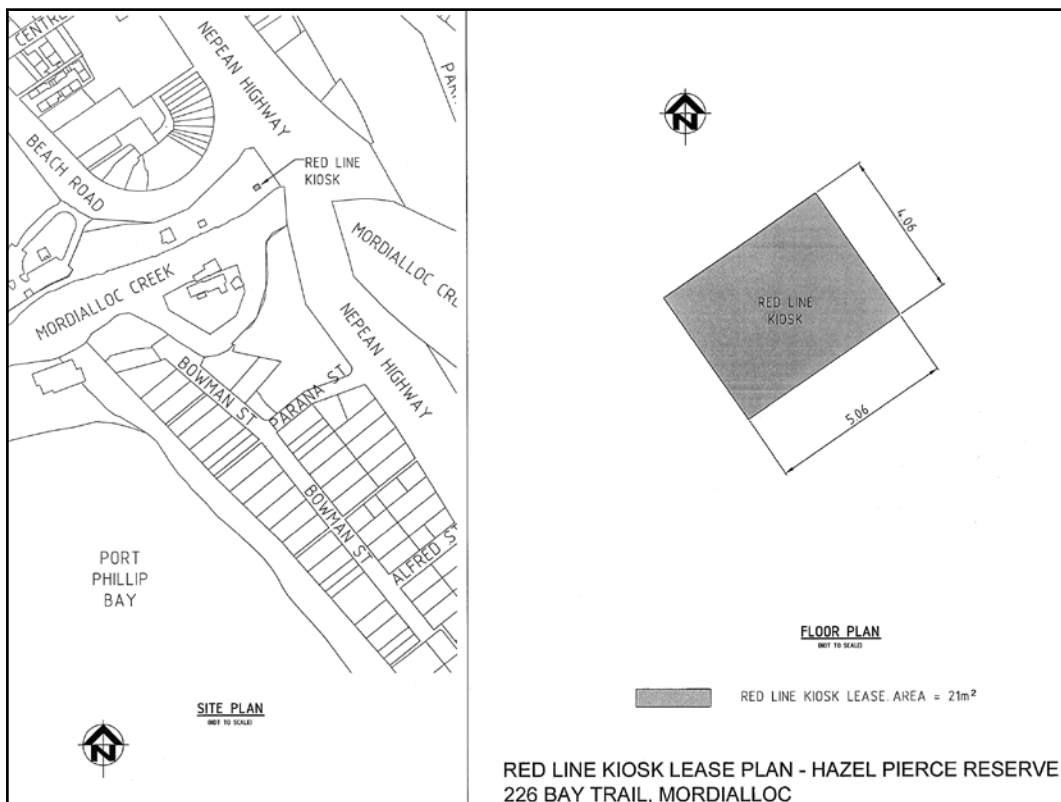
**Crown Land (Reserves) Act 1978**  
**ORDER GIVING APPROVAL TO GRANT A LEASE**  
**UNDER SECTIONS 17D AND 17DA**

Under sections 17D and 17DA of the **Crown Land (Reserves) Act 1978**, I, the Hon. Ryan Smith MP, Minister for Environment and Climate Change, being satisfied that there are special reasons which make the granting of a lease reasonable and appropriate in the particular circumstances and to do this will not be substantially detrimental to the use and enjoyment of any adjacent land reserved under the **Crown Land (Reserves) Act 1978**, approve the granting of a lease by Kingston City Council for the purposes of boat charter business and associated activities at the Mordialloc–Mentone Beach Park Reserve described in the Schedule below and, in accordance with section 17D(3)(a) of the **Crown Land (Reserves) Act 1978**, state that:

- (a) there are special reasons which make granting a lease reasonable and appropriate in the particular circumstances; and
- (b) to do this will not be substantially detrimental to the use and enjoyment of any adjacent land reserved under the **Crown Land (Reserves) Act 1978**.

SCHEDULE

The land, as shown shaded on the attached plan, being part of the land permanently reserved for public park by Order in Council of 24 March 1891 (vide Government Gazette 26 March 1891, page 1388).



1204211

Dated 28 February 2014

THE HON. RYAN SMITH MP  
 Minister for Environment and Climate Change



**Flora and Fauna Guarantee Act 1988**  
NOTICE OF FINAL RECOMMENDATIONS OF THE  
SCIENTIFIC ADVISORY COMMITTEE

In accordance with section 15 of the **Flora and Fauna Guarantee Act 1988** (the Act), the Scientific Advisory Committee (SAC) has made final recommendations on whether the following nominated items should be supported for listing under the Act.

Eligibility for listing is outlined in section 11 of the Act and criteria by which the eligibility for listing is determined are outlined in the Flora and Fauna Guarantee Regulations 2011.

ITEMS SUPPORTED FOR LISTING

Item number	Common name	Scientific name	Primary criteria (and sub-criteria) satisfied
843	Masters' Snake	<i>Drysdalia mastersii</i>	1.2, 1.2.1
844	Martin's Toadlet	<i>Uperoleia martini</i>	1.1, 1.2, 1.2.1, 1.2.2
845	Grampians Globe-pea	<i>Sphaerolobium acanthos</i>	1.1, 1.1.2, 1.2, 1.2.1

**Further information on final recommendations**

Copies of the Final Recommendation Reports on the above items can be obtained through the Department of Environment and Primary Industries website ([www.depi.vic.gov.au](http://www.depi.vic.gov.au)) or Customer Service Centre (136 186).

**Geographic Place Names Act 1998**  
NOTICE OF REGISTRATION OF GEOGRAPHIC NAMES

The Registrar of Geographic Names hereby gives notice of the registration of the undermentioned place names.

Road Naming:

Change Request Number	Road Name	Locality	Proposer and Location
62872	Salmon Row Close	Smiths Beach	Bass Coast Shire Council The road traverses east from Smiths Beach Road.
67101	Saleyad Lane	Sunbury	Hume City Council The road is located at the rear of 63–105 Evans Street.
67157	Hollins Way	Dalyston	Bass Coast Shire Council The road traverses east from Walker Street.
67168	Shanty Lane	Kilcunda	Bass Coast Shire Council Formerly known as Seaview Street. The road traverses west from Mabilia Road.
67433	Powell Road	Numurkah	Moira Shire Council Formerly part Kinnairds Road, south of Broken Creek. The road traverses north from Katamatite–Nathalia Road.
67439	Donovan Road	Wunghnu	Moira Shire Council Formerly part Orchard Street and unnamed road. The road traverses east from Ralph Street.

Change Request Number	Road Name	Locality	Proposer and Location
67440	Goodwin Street	Wunghnu	Moira Shire Council The road traverses east from Welch Street.
67446	Slattery Place	Pakenham	Cardinia Shire Council Formerly part of Henry Street. The road traverses north from Station Street.

## Feature Naming:

Change Request Number	Place Name	Naming Authority and Location
22820	Mountain Rush Junction	Nillumbik Shire Council The junction is situated at Heidelberg–Kinglake Road and the Old Kinglake Road, approximately 2 km south of Kinglake. For further details see map at <a href="http://www.dtpli.vic.gov.au/namingplaces">www.dtpli.vic.gov.au/namingplaces</a>
64438	Mount Moriac Football Oval	Surf Coast Shire Council (Base name) Within Mount Moriac Reserve 755 Reservoir Road, Mount Moriac For further details see map at <a href="http://www.dtpli.vic.gov.au/namingplaces">www.dtpli.vic.gov.au/namingplaces</a>
64438	Mount Moriac Cricket Oval	Surf Coast Shire Council (Base name) Within Mount Moriac Reserve 755 Reservoir Road, Mount Moriac For further details see map at <a href="http://www.dtpli.vic.gov.au/namingplaces">www.dtpli.vic.gov.au/namingplaces</a>
66886	Elephant Walk Park	Surf Coast Shire Council (Long-standing name) The Esplanade, Torquay For further details see map at <a href="http://www.dtpli.vic.gov.au/namingplaces">www.dtpli.vic.gov.au/namingplaces</a>
N/A	Branxholme (Unused Bowling Green Opposite Fire Station) Neighbourhood Safer Place	Country Fire Authority Branxholme, Unused Bowling Green Opposite Fire Station
N/A	Mount Buller (Mount Buller Chalet) Neighbourhood Safer Place	Country Fire Authority Mount Buller Chalet

Office of Geographic Names

Land Victoria  
570 Bourke Street  
Melbourne 3000JOHN E. TULLOCH  
Registrar of Geographic Names

**Marine Safety Act 2010**  
Section 211(1)(b)

NOTICE CONTROLLING NAVIGATION IN THE VICINITY OF WORKS

Parks Victoria, as the declared waterway manager for the waters of the local port of Port Phillip, makes the following notice under section 211(1)(b)(i) of the **Marine Safety Act 2010**.

For the purpose of works associated with the Mornington Pier Reconstruction, persons swimming and diving, and the navigation and other movement of vessels in the works area is prohibited, excluding vessels involved in the works and Parks Victoria vessels.

The works area is the waters 50 metres around the existing pier as marked by four yellow, conical shape, special mark buoys within Mornington Harbour. The yellow mark buoys are located at approximate positions as follows (WGS84):

Latitude	Longitude
38° 12.700' S	145° 2.027' E
38° 12.652' S	145° 2.117' E
38° 12.701' S	145° 2.161' E
38° 12.749' S	145° 2.069' E

This notice has effect from 28 March 2014 to 24 December 2014.

Dated 6 March 2014

BY ORDER OF PARKS VICTORIA



**Marine Safety Act 2010**

NOTICE OF BOATING ACTIVITY EXCLUSION ZONE

In accordance with section 208(2) of the **Marine Safety Act 2010** (Act), the Hindmarsh Shire Council hereby gives notice that all persons and vessels not registered to participate in the Dimboola Boat & Water Ski Club Inc. Rural Summit water skiing display are prohibited from entering and remaining in the waters of the Wimmera River at Dimboola, between the Lloyd Street Boat Ramp and the Wimmera Street Bridge.

The exclusion zone takes effect between 6.00 pm to 8.30 pm on 26 March 2014.

Dated 18 February 2014

WAYNE SCHULZE  
As delegate of the Hindmarsh Shire Council

**Plant Biosecurity Act 2010****ORDER DECLARING RESTRICTED AREAS IN VICTORIA FOR THE  
CONTROL OF QUEENSLAND FRUIT FLY**

I, Peter Walsh, Minister for Agriculture and Food Security, make the following Order:

Dated 3 March 2014

PETER WALSH MLA  
Minister for Agriculture and Food Security

**1 Objective**

The objective of this Order is to declare restricted areas for the control of Queensland Fruit Fly in the Yarra Valley in Victoria, and to specify the prohibitions, restrictions and requirements, which are to operate in relation to each area.

**2 Authorising Provision**

This Order is made under section 32 of the **Plant Biosecurity Act 2010** (the Act).

**3 Definitions**

In this Order –

‘**accreditation program**’ means any program under which a person is permitted to issue an assurance certificate, including any procedures available under the Interstate Certification Assurance (ICA) Scheme;

‘**authorised person**’ means a person authorised by the Department of Environment and Primary Industries;

‘**inspector**’ means a person authorised as an inspector under the Act;

‘**Queensland Fruit Fly**’ means the exotic pest *Bactrocera tryoni* (Froggatt);

‘**Queensland Fruit Fly host produce**’ means any fruit or vegetable, or plant in fruit listed in Schedule 1;

‘**Queensland Fruit Fly host material**’ means any Queensland Fruit Fly host produce or used packaging;

‘**used packaging**’ means any packaging that has contained Queensland Fruit Fly host produce;

‘**Yarra Valley Pest Free Places of Production**’ means specific properties in the Yarra Valley, as described in Schedule 2.

**4 Restricted areas for the control of Queensland Fruit Fly**

Restricted areas for the control of Queensland Fruit Fly, known as the Yarra Valley Pest Free Places of Production, are declared to be the areas described in Schedule 2.

**5 Prohibitions, restrictions and requirements**

(1) The movement into any part of the Yarra Valley Pest Free Places of Production of any Queensland Fruit Fly host material is prohibited.

(2) Sub-clause (1) does not apply if the Queensland Fruit Fly host material:

(a) was grown and packed, or last used, in the Greater Sunraysia Pest Free Area, or an area declared as a restricted area under section 32 of the Act for the control of Queensland Fruit Fly; or

(b) is accompanied by a plant health certificate issued by an inspector certifying that the material has been treated in a manner approved by the Chief Plant Health Manager; or

(c) is packed, labelled and certified in accordance with any conditions prescribed by an accreditation program under which the material is certified; or

- (d) is accompanied by a plant health declaration issued by an authorised person declaring that the material has been treated in a manner approved by the Chief Plant Health Manager; or
- (e) is consigned in any other manner approved by the Chief Plant Health Manager.
- (3) Owners and occupiers of land described in Schedule 2 must, on written instruction from an inspector, take action to control Queensland Fruit Fly, including stripping Queensland Fruit Fly host produce from plants, and treating or destroying plants.

#### Schedule 1

Abiu	Eggplant	Orange
Acerola	Feijoa	Passionfruit
Achachairu	Fig	Pawpaw
Apple	Goji Berry	Peach
Apricot	Granadilla	Peacharine
Avocado	Grape	Pear
Babaco	Grapefruit	Pepino
Banana	Grumichama	Persimmon
Black Sapote	Guava	Plum
Blackberry	Hog Plum	Plumcot
Blueberry	Jaboticaba	Pomegranate
Boysenberry	Jackfruit	Prickly Pear
Brazil Cherry	Jew Plum	Pummelo
Breadfruit	Ju Jube	Quince
Caimito (Star Apple)	Kiwifruit	Rambutan
Cape Gooseberry	Lemon	Raspberry
Capsicum	Lime	Rollinia
Carambola (Starfruit)	Loganberry	Santol
Cashew Apple	Longan	Sapodilla
Casimiroa (White Sapote)	Loquat	Shaddock
Cherimoya	Lychee	Soursop
Cherry	Mandarin	Strawberry
Chilli	Mango	Sweetsop (Sugar Apple)
Citron	Mangosteen	Tamarillo
Cocoa Berry	Medlar	Tangelo
Cumquat	Miracle Fruit	Tomato
Custard Apple	Mulberry	Wax Jambu (Rose Apple)
Date	Nashi	
Durian	Nectarine	

#### Schedule 2

The parcels of land described by Property Title References: CP155484; Lot 1 TP253921; Lot 10 LP5188; Lot 1 TP129197; Lot 2 LP6708; CP155484; Lot 2 LP97331; Lot 1 TP172654; Lot 1 and 2 PS322798; Lot 1 LP4572; Lot 1 TP343183; Lot 2 PS424195; Lot 1, 2, 4 and 15 LP73615; Allotment 25B Kinglake; Lot 1 PS441948; Lot 1 PS700888; Lot 1 LP99820; Lot 1 TP99285; Lot 1 LP45988; CP104398; Lot 1 PS118091; Lot 3 LP84774; Lot 4 PS347520; Lot 1 TP897424; Lot 11 LP4694; Lot 3 PS419027; Lot 2 PS446140; Lot 1 TP562876; Lot 2 LP111056; Lot 1 TP383468; Lot 1 TP429420; Lot 2 LP123448; Lot 1 TP663722.

**Note:**

Penalties may apply under section 35(4) of the Act where non-compliance in accordance with section 33 of the Act has been detected, subject to Departmental policy and Standard Operating Procedures.



**Public Holidays Act 1993**

I, Louise Asher, Minister for Innovation, Services and Small Business, under section 8(A) of the **Public Holidays Act 1993**, declare –

- (a) Tuesday 4 November 2014 (Melbourne Cup Day) is not a public holiday in:
- the Mildura Rural City district area west of and including the township of Boinka and south of the Murray Sunset National Park;
  - the municipal district of the City of Ballarat; and
  - the municipal district of Golden Plains Shire.
- (b) The following public holidays in lieu of Melbourne Cup Day 2014 are appointed:
- Wednesday 8 October 2014 in the Mildura Rural City district area west of and including the township of Boinka and south of the Murray Sunset National Park to celebrate Pinnaroo Show Day.
  - Friday 7 November 2014 in the municipal district of the City of Ballarat to celebrate Ballarat Show Day.
  - Friday 7 November 2014 in the area west of the Wingeel Road, Gumley–Mt Mercer Road and Meredith–Mt Mercer Road in Golden Plains Shire to celebrate Ballarat Show Day.
  - Friday 17 October 2014 in the area east of Wingeel Gumley–Mt Mercer Road and Meredith–Mt Mercer Road in Golden Plains Shire to celebrate Royal Geelong Show Day.

Dated 13 March 2014

THE HON. LOUISE ASHER MP  
Minister for Innovation, Services and  
Small Business  
Minister for Tourism and Major Events  
Minister for Employment and Trade

---

AGREEMENT FOR THE MELBOURNE CITY LINK AND AGREEMENT FOR  
THE EXHIBITION STREET EXTENSION PROJECT

Notice under Schedule 4 of the Agreement for Integrating and Facilitating the Project and the Exhibition Street Extension Project between the Crown in right of the State of Victoria, CityLink Melbourne Limited, Transurban Infrastructure Management Limited and City Link Extension Pty Limited (the 'IFA') (as substituted for (and as if incorporated in lieu of) Schedule 3 of the Agreement for the Melbourne City Link between the Crown in right of the State of Victoria, CityLink Melbourne Limited and Transurban Infrastructure Management Limited (the 'Concession Deed') and Schedule 1 of the Agreement for the Exhibition Street Extension Project between the Crown in right of the State of Victoria and City Link Extension Pty Limited ('the ESEP Deed')).

CityLink Melbourne Limited (ABN 65 070 810 678) (for itself and as agent of City Link Extension Pty Limited (ABN 40 082 058 615)) ('CityLink Melbourne') gives notice of the following Charge Tolls, Maximum Charge Tolls, Day Tolls, Taxi Tolls and Taxi Day Tolls for the Melbourne City Link and the Exhibition Street Extension:

**Schedule of Charge Tolls and Maximum Charge Tolls**

**Charge Tolls (\$/vehicle)**

<b>Category of Vehicle</b> <b>Tollable Section</b>	Car	Light Commercial Vehicle	Heavy Commercial Vehicle	Motor Cycle
	Tullamarine Freeway Upgrade, between Moreland Road and Brunswick Road	2.12	3.40	4.04
Western Link Section 1, between Racecourse Road and Dynon Road	2.12	3.40	4.04	1.06
Western Link Section 2, between Footscray Road and West Gate Freeway	2.66	4.25	5.05	1.33
Domain Tunnel and that part of the Southern Link leading into that Tunnel between the eastern portal of that Tunnel and Punt Road, other than that part of Southern Link Section 1:	2.66	4.25	5.05	1.33
(a) between Punt Road and the exit to Boulton Parade; and				
(b) comprising Boulton Parade				
Burnley Tunnel and that part of the Southern Link leading out of that Tunnel between the eastern portal of that Tunnel and Burnley Street	4.78	7.65	9.08	2.39
Southern Link Section 1, between Burnley Street and Punt Road and including that part of Southern Link Section 1:	2.12	3.40	4.04	1.06
(a) between Punt Road and the exit to Boulton Parade; and				
(b) comprising Boulton Parade				
Southern Link Section 5, between Punt Road and Burnley Street other than that part of the Southern Link leading out of the Burnley Tunnel between the eastern portal of that Tunnel and Burnley Street	2.12	3.40	4.04	1.06
Southern Link Section 1, between Glenferrie Road and Burnley Street	2.12	3.40	4.04	1.06
Southern Link Section 5, between Burnley Street and Glenferrie Road	2.12	3.40	4.04	1.06
Exhibition Street Extension	1.33	2.13	2.52	0.66

Southern Link Section 1, between Punt Road and Swan Street Intersection, other than:	1.33	2.13	2.52	0.66
(a) that part of Southern Link Section 1:				
(i) between Punt Road and the exit to Boulton Parade; and				
(ii) comprising Boulton Parade; and				
(b) that part of the Southern Link leading into the Domain Tunnel between the eastern portal of that Tunnel and Punt Road				
Southern Link Section 5, between Swan Street Intersection and Punt Road	1.33	2.13	2.52	0.66

## Notes:

- When travelling on Southern Link Section 1 between Burnley Street and Punt Road and then onto Batman Avenue, the Tollable Sections may be combined for the purposes of levying Tolls.
- When travelling on Southern Link Section 1 and into the Domain Tunnel, the Tollable Sections may be combined for the purposes of levying Tolls.
- A reference in the description of a Tollable Section to a part of the Southern Link between a particular street or road and Burnley Street, includes that part of the Southern Link between that particular street or road and where Burnley Street would cross the Southern Link if Burnley Street continued in a straight southerly direction from its southernmost extremity.
- In this table:
  - ‘Boulton Parade’ includes the off-ramp connecting the rest of the Southern Link to Boulton Parade;
  - ‘Burnley Tunnel’ means the eastbound tunnel between Sturt Street and Burnley Street;
  - ‘Domain Tunnel’ means the westbound tunnel between Punt Road and Sturt Street; and
  - ‘Swan Street Intersection’ means the intersection between Swan Street and Batman Avenue.

**Maximum Charge Tolls (\$/vehicle)**

Category of Vehicle	Car	Light Commercial Vehicle	Heavy Commercial Vehicle	Motor Cycle
Trips where the passage of the Vehicle on the last Tollable Section comprising the Trip before exiting the Total Link occurs between 6.00 am and 8.00 pm	7.97	10.63	10.63	3.99
Trips where the passage of the Vehicle on the last Tollable Section comprising the Trip before exiting the Total Link occurs between 8.00 pm and 6.00 am	7.97	7.97	7.97	3.99

**Day Tolls (\$/vehicle)**

<b>Category of Vehicle</b>	Car	Light Commercial Vehicle	Heavy Commercial Vehicle	Motor Cycle
<b>Day Toll</b>	15.25	24.45	29.05	7.60

**Taxi Tolls (\$/Taxi)**

<b>Trip</b>	<b>Taxi Toll</b>
Trips involving use of any or all of the Tollable Sections which comprise the Western Link* and no other Tollable Sections	5.10
Trips involving use of any or all of the Tollable Sections which comprise the Southern Link** and/or Exhibition Street Extension*** and no other Tollable Sections	5.10
Trips involving use of Tollable Sections which comprise both the Western Link* and either or both of the Southern Link** and the Exhibition Street Extension***	7.30

\* The Western Link comprises the following three Tollable Sections:

1. Tullamarine Freeway Upgrade, between Moreland Road and Brunswick Road.
2. Western Link Section 1, between Racecourse Road and Dynon Road.
3. Western Link Section 2, between Footscray Road and West Gate Freeway.

\*\* The Southern Link comprises the following eight Tollable Sections:

1. Domain Tunnel and that part of the Southern Link leading into that Tunnel between the eastern portal of that Tunnel and Punt Road, other than that part of Southern Link Section 1:
  - (a) between Punt Road and the exit to Boulton Parade; and
  - (b) comprising Boulton Parade.
2. Southern Link Section 1, between Burnley Street and Punt Road and including that part of Southern Link Section 1:
  - (a) between Punt Road and the exit to Boulton Parade; and
  - (b) comprising Boulton Parade.
3. Southern Link Section 5, between Punt Road and Burnley Street other than that part of the Southern Link leading out of the Burnley Tunnel between the eastern portal of that Tunnel and Burnley Street.
4. Burnley Tunnel and that part of the Southern Link leading out of that Tunnel between the eastern portal of that Tunnel and Burnley Street.
5. Southern Link Section 1, between Glenferrie Road and Burnley Street.
6. Southern Link Section 5, between Burnley Street and Glenferrie Road.

7. Southern Link Section 1, between Punt Road and Swan Street Intersection, other than:
- (a) that part of Southern Link Section 1:
    - (i) between Punt Road and the exit to Boulton Parade; and
    - (ii) comprising Boulton Parade; and
  - (b) that part of the Southern Link leading into the Domain Tunnel between the eastern portal of that Tunnel and Punt Road.
8. Southern Link Section 5, between Swan Street Intersection and Punt Road.

\*\*\* The Exhibition Street Extension comprises the following Tollable Section:

1. Exhibition Street Extension.

**Taxi Day Tolls (\$/Taxi)**

<b>Taxi</b>	<b>Taxi Day toll</b>
Metropolitan Taxi	15.25
A Taxi not being a Metropolitan Taxi	7.00

CityLink Melbourne intends that each Charge Toll, Maximum Charge Toll, Day Toll, Taxi Toll and Taxi Day Toll specified above will first apply in the quarter ending 30 June 2014.

Capitalised terms in this notice that are defined in:

- (a) the Concession Deed have, subject to paragraph (b), that meaning in this notice;
- (b) the ESEP Deed have that meaning in this notice, but only to the extent that the provision applies to the ESEP Deed,

subject to the provisions of the IFA.

A. L. STREET  
 Company Secretary  
 CityLink Melbourne Limited  
 (ABN 65 070 810 678)

V. E. VASSALLO  
 Director  
 CityLink Melbourne Limited  
 (ABN 65 070 810 678)

**AGREEMENT FOR THE EXHIBITION STREET EXTENSION PROJECT**

Notice under Schedule 1 of the Agreement for the Exhibition Street Extension Project between the Crown in right of the State of Victoria and City Link Extension Pty Limited (the 'ESEP Deed').

City Link Extension Pty Limited (ABN 40 082 058 615) ('Cleppo') gives notice of the following Charge Tolls for the Exhibition Street Extension:

**Charge Tolls (\$/vehicle)**

<b>Category of Vehicle</b>	Car	Light Commercial Vehicle	Heavy Commercial Vehicle	Motor Cycle
<b>Tollable Section</b>				
Exhibition Street Extension	1.33	2.13	2.52	0.66

Cleppo intends that these Charge Tolls will first apply in the quarter ending 30 June 2014.

Capitalised terms in this notice that are defined in the ESEP Deed have the same meaning as given by the ESEP Deed.

A. L. STREET  
 Company Secretary  
 City Link Extension Pty Limited  
 (ABN 40 082 058 615)

V. E. VASSALLO  
 Director  
 City Link Extension Pty Limited  
 (ABN 40 082 058 615)

**AGREEMENT FOR THE MELBOURNE CITY LINK**

Notice under Schedule 3 of the Agreement for the Melbourne City Link between the Crown in right of the State of Victoria, CityLink Melbourne Limited and Transurban Infrastructure Management Limited (the 'Concession Deed').

CityLink Melbourne Limited (ABN 65 070 810 678) ('CityLink Melbourne') gives notice of the following Charge Tolls, Maximum Charge Tolls, Day Tolls, Taxi Tolls and Taxi Day Tolls for the Melbourne City Link:

**Charge Tolls (\$/vehicle)**

<b>Category of Vehicle</b>	<b>Car</b>	<b>Light Commercial Vehicle</b>	<b>Heavy Commercial Vehicle</b>	<b>Motor Cycle</b>
<b>Tollable Section</b>				
Tullamarine Freeway Upgrade, between Moreland Road and Brunswick Road	2.12	3.40	4.04	1.06
Western Link Section 1, between Racecourse Road and Dynon Road	2.12	3.40	4.04	1.06
Western Link Section 2, between Footscray Road and West Gate Freeway	2.66	4.25	5.05	1.33
Domain Tunnel and that part of the Southern Link leading into that Tunnel between the eastern portal of that Tunnel and Punt Road, other than that part of Southern Link Section 1:	2.66	4.25	5.05	1.33
(a) between Punt Road and the exit to Boulton Parade; and				
(b) comprising Boulton Parade				
Burnley Tunnel and that part of the Southern Link leading out of that Tunnel between the eastern portal of that Tunnel and Burnley Street	4.78	7.65	9.08	2.39
Southern Link Section 1, between Burnley Street and Punt Road and including that part of Southern Link Section 1:	2.12	3.40	4.04	1.06
(a) between Punt Road and the exit to Boulton Parade; and				
(b) comprising Boulton Parade				



Southern Link Section 5, between Punt Road and Burnley Street other than that part of the Southern Link leading out of the Burnley Tunnel between the eastern portal of that Tunnel and Burnley Street	2.12	3.40	4.04	1.06
Southern Link Section 1, between Glenferrie Road and Burnley Street	2.12	3.40	4.04	1.06
Southern Link Section 5, between Burnley Street and Glenferrie Road	2.12	3.40	4.04	1.06
Southern Link Section 1, between Punt Road and Swan Street Intersection, other than:	1.33	2.13	2.52	0.66
(a) that part of Southern Link Section 1:				
(i) between Punt Road and the exit to Boulton Parade; and				
(ii) comprising Boulton Parade; and				
(b) that part of the Southern Link leading into the Domain Tunnel between the eastern portal of that Tunnel and Punt Road				
Southern Link Section 5, between Swan Street Intersection and Punt Road	1.33	2.13	2.52	0.66

## Notes:

1. When travelling on Southern Link Section 1 between Burnley Street and Punt Road and then onto Batman Avenue, the Tollable Sections may be combined for the purposes of levying Tolls.
2. When travelling on Southern Link Section 1 and into the Domain Tunnel, the Tollable Sections may be combined for the purposes of levying Tolls.
3. A reference in the description of a Tollable Section to a part of the Southern Link between a particular street or road and Burnley Street, includes that part of the Southern Link between that particular street or road and where Burnley Street would cross the Southern Link if Burnley Street continued in a straight southerly direction from its southernmost extremity.
4. In this table:
  - ‘Boulton Parade’ includes the off-ramp connecting the rest of the Southern Link to Boulton Parade;
  - ‘Burnley Tunnel’ means the eastbound tunnel between Sturt Street and Burnley Street;
  - ‘Domain Tunnel’ means the westbound tunnel between Punt Road and Sturt Street; and
  - ‘Swan Street Intersection’ means the intersection between Swan Street and Batman Avenue.

**Maximum Charge Tolls (\$/vehicle)**

<b>Category of Vehicle</b>	Car	Light Commercial Vehicle	Heavy Commercial Vehicle	Motor Cycle
Trips where the passage of the Vehicle on the last Tollable Section comprising the Trip before exiting the Link occurs between 6.00 am and 8.00 pm	7.97	10.63	10.63	3.99
Trips where the passage of the Vehicle on the last Tollable Section comprising the Trip before exiting the Link occurs between 8.00 pm and 6.00 am	7.97	7.97	7.97	3.99

**Day Tolls (\$/vehicle)**

<b>Category of Vehicle</b>	Car	Light Commercial Vehicle	Heavy Commercial Vehicle	Motor Cycle
<b>Day Toll</b>	15.25	24.45	29.05	7.60

**Taxi Tolls (\$/Taxi)**

<b>Trip</b>	<b>Taxi Toll</b>
Trips involving use of any or all of the Tollable Sections which comprise the Western Link* and no other Tollable Sections	5.10
Trips involving use of any or all of the Tollable Sections which comprise the Southern Link** and no other Tollable Sections	5.10
Trips involving use of Tollable Sections which comprise both the Western Link* and the Southern Link**	7.30

\* The Western Link comprises the following three Tollable Sections:

1. Tullamarine Freeway Upgrade, between Moreland Road and Brunswick Road.
2. Western Link Section 1, between Racecourse Road and Dynon Road.
3. Western Link Section 2, between Footscray Road and West Gate Freeway.

\*\* The Southern Link comprises the following eight Tollable Sections:

1. Domain Tunnel and that part of the Southern Link leading into that Tunnel between the eastern portal of that Tunnel and Punt Road, other than that part of Southern Link Section 1:
  - (a) between Punt Road and the exit to Boulton Parade; and
  - (b) comprising Boulton Parade.
2. Southern Link Section 1, between Burnley Street and Punt Road and including that part of Southern Link Section 1:
  - (a) between Punt Road and the exit to Boulton Parade; and
  - (b) comprising Boulton Parade.

3. Southern Link Section 5, between Punt Road and Burnley Street other than that part of the Southern Link leading out of the Burnley Tunnel between the eastern portal of that Tunnel and Burnley Street.
4. Burnley Tunnel and that part of the Southern Link leading out of that Tunnel between the eastern portal of that Tunnel and Burnley Street.
5. Southern Link Section 1, between Glenferrie Road and Burnley Street.
6. Southern Link Section 5, between Burnley Street and Glenferrie Road.
7. Southern Link Section 1, between Punt Road and Swan Street Intersection, other than:
  - (a) that part of Southern Link Section 1:
    - (i) between Punt Road and the exit to Boulton Parade; and
    - (ii) comprising Boulton Parade; and
  - (b) that part of the Southern Link leading into the Domain Tunnel between the eastern portal of that Tunnel and Punt Road.
8. Southern Link Section 5, between Swan Street Intersection and Punt Road.

**Taxi Day Tolls (\$/Taxi)**

<b>Taxi</b>	<b>Taxi Day toll</b>
Metropolitan Taxi	15.25
A Taxi not being a Metropolitan Taxi	7.00

CityLink Melbourne intends that each Charge Toll, Maximum Charge Toll, Day Toll, Taxi Toll and Taxi Day Toll specified above will first apply in the quarter ending 30 June 2014.

Capitalised terms in this notice that are defined in the Concession Deed have the same meaning as given by the Concession Deed.

A. L. STREET  
 Company Secretary  
 CityLink Melbourne Limited  
 (ABN 65 070 810 678)

V. E. VASSALLO  
 Director  
 CityLink Melbourne Limited  
 (ABN 65 070 810 678)

---

**Planning and Environment Act 1987**  
CAMPASPE PLANNING SCHEME  
Notice of Approval of Amendment  
Amendment C100

The Minister for Planning has approved Amendment C100 to the Campaspe Planning Scheme.

The Amendment comes into operation on the date this notice is published in the Government Gazette.

The Amendment rezones land along the highway entrances at Echuca and Rochester from Commercial 1 Zone to Commercial 2 Zone and makes minor changes to Clauses 21.04, 22.03 and 22.04 of the Local Planning Policy Framework and the Schedule to Clause 52.32 to reflect that the business zones have been replaced by the new reformed commercial zones.

A copy of the Amendment can be inspected, free of charge, at the Department of Transport, Planning and Local Infrastructure website at [www.dpcd.vic.gov.au/planning/publicinspection](http://www.dpcd.vic.gov.au/planning/publicinspection) and free of charge, during office hours, at the offices of the Campaspe Shire Council, corner of Hare and Heygarth Streets, Echuca.

JOHN PHILLIPS  
Director  
Planning and Building Systems  
Department of Transport, Planning and Local Infrastructure

---

**Planning and Environment Act 1987**  
CARDINIA PLANNING SCHEME  
Notice of Approval of Amendment  
Amendment C181

The Minister for Planning has approved Amendment C181 to the Cardinia Planning Scheme.

The Amendment comes into operation on the date this notice is published in the Government Gazette.

The Amendment applies the Heritage Overlay (HO270) to the former Emerald Bakery located at the rear of 1 Kilvington Drive, Emerald, and includes a reference document at Clause 21.02 – Environment relating to the site.

A copy of the Amendment can be inspected, free of charge, at the Department of Transport, Planning and Local Infrastructure website at [www.dpcd.vic.gov.au/planning/publicinspection](http://www.dpcd.vic.gov.au/planning/publicinspection) and free of charge, during office hours, at the offices of the Cardinia Shire Council, Henty Way, Pakenham.

JOHN PHILLIPS  
Director  
Planning and Building Systems  
Department of Transport, Planning and Local Infrastructure

---

**Planning and Environment Act 1987**  
CASEY PLANNING SCHEME  
Notice of Approval of Amendment  
Amendment C91

The Minister for Planning has approved Amendment C91 to the Casey Planning Scheme.

The Amendment comes into operation on the date this notice is published in the Government Gazette.

The Amendment provides for the variation of the restrictive covenant contained in Instrument N697335A to allow for the construction of a movable, dependent person's unit on land at 91 Fleetwood Drive, Narre Warren, by including the land in the Schedule to Clause 52.02.

A copy of the Amendment can be inspected, free of charge, at the Department of Transport, Planning and Local Infrastructure website at [www.dpcd.vic.gov.au/planning/publicinspection](http://www.dpcd.vic.gov.au/planning/publicinspection) and free of charge, during office hours, at the offices of the Casey City Council, Magid Drive, Narre Warren.

JOHN PHILLIPS  
Director  
Planning and Building Systems  
Department of Transport, Planning and Local Infrastructure

---

**Planning and Environment Act 1987**  
CENTRAL GOLDFIELDS PLANNING SCHEME  
Notice of Approval of Amendment  
Amendment C25

The Minister for Planning has approved Amendment C25 to the Central Goldfields Planning Scheme.

The Amendment comes into operation on the date this notice is published in the Government Gazette.

The Amendment inserts Schedule 1 to Clause 44.06 Bushfire Management Overlay so that a permit is not required to construct or carry out works associated with one dwelling on a lot on land that does not meet the criteria to be included in the Bushfire Management Overlay. The land affected is plan subdivision 632207 along Gladstone Street, Maryborough.

A copy of the Amendment can be inspected, free of charge, at the Department of Transport, Planning and Local Infrastructure website at [www.dpcd.vic.gov.au/planning/publicinspection](http://www.dpcd.vic.gov.au/planning/publicinspection) and free of charge, during office hours, at the offices of Central Goldfields Shire Council, 22 Nolan Street, Maryborough.

JOHN PHILLIPS  
Director  
Planning and Building Systems  
Department of Transport, Planning and Local Infrastructure

---

**Planning and Environment Act 1987**  
GREATER GEELONG PLANNING SCHEME  
Notice of Approval of Amendment  
Amendment C304

The Minister for Planning has approved Amendment C304 to the Greater Geelong Planning Scheme.

The Amendment comes into operation on the date this notice is published in the Government Gazette.

The Amendment modifies the Schedule 4 to the Environmental Significance Overlay and the Schedule to Clause 52.17 to facilitate the development of the Marngoneet Correctional Centre Annex.

A copy of the Amendment can be inspected, free of charge, at the Department of Transport, Planning and Local Infrastructure website at [www.dpcd.vic.gov.au/planning/publicinspection](http://www.dpcd.vic.gov.au/planning/publicinspection) and free of charge, during office hours, at the offices of the Greater Geelong City Council, 100 Brougham Street, Geelong.

JOHN PHILLIPS  
Director  
Planning and Building Systems  
Department of Transport, Planning and Local Infrastructure

---

**Planning and Environment Act 1987**  
MELBOURNE PLANNING SCHEME  
Notice of Approval of Amendment  
Amendment C142

The Minister for Planning has approved Amendment C142 to the Melbourne Planning Scheme.

The Amendment comes into operation on the date this notice is published in the Government Gazette.

The Amendment introduces a new local planning policy, Stormwater Management (Water Sensitive Urban Design) into the Melbourne Planning Scheme at Clause 22.23.

The policy establishes requirements for new development that promotes the use of best practice performance objectives for stormwater management (water sensitive urban design) in the consideration of planning applications.

A copy of the Amendment can be inspected, free of charge, at the Department of Transport, Planning and Local Infrastructure website at [www.dpcd.vic.gov.au/planning/publicinspection](http://www.dpcd.vic.gov.au/planning/publicinspection) and free of charge, during office hours, at the offices of the Melbourne City Council, Level 3, 240 Little Collins Street, Melbourne.

JOHN PHILLIPS  
Director  
Planning and Building Systems  
Department of Transport, Planning and Local Infrastructure

**Planning and Environment Act 1987**  
MILDURA PLANNING SCHEME  
Notice of Approval of Amendment  
Amendment C64

The Minister for Planning has approved Amendment C64 to the Mildura Planning Scheme.

The Amendment comes into operation on the date this notice is published in the Government Gazette.

The Amendment implements the recommendations of the 2010 planning scheme review by restructuring, simplifying and editing the form and content of the Local Planning Policy Framework (LPPF); updating factual information; reducing the number of local policies by incorporating them into the Municipal Strategic Statement (MSS) and amending the number of reference documents.

Specifically, the Amendment:

- corrects a number of zoning and overlay mapping anomalies as shown on Planning Scheme Map Nos. 1, 18, 23, 25, 26, 27, 29, 32, 33, 35, 36, 37, 38 and 46;
- amends Clauses 21.01, 21.02, 21.03, 21.04, 21.05 and 21.06 and inserts new Clauses 21.07, 21.08, 21.09 and 21.10 into the Municipal Strategic Statement;
- amends Clause 22.01 of the Local Planning Policies and deletes Clauses 22.02, 22.03, 22.03, 22.04, 22.05, 22.06, 22.07, 22.08, 22.09 and 22.10;
- amends Schedule 7 to the Special Use Zone (Mildura Airport);
- amends Schedule 3 to the Design and Development Overlay (DDO3 – Mildura Central Business District);
- amends Schedules 6, 7 and 8 to the Design and Development Overlay (DDO6, DDO7 and DDO8 – Mildura Airport);
- amends the Schedule to the Salinity Management Overlay;
- amends the Schedule to the Public Acquisition Overlay;
- inserts the Parking Overlay and Schedule 1 to the Parking Overlay and applies Schedule 1 to the Parking Overlay to land previously affected by the Mildura CBD Car Parking Policy at Clause 22.10 as shown on Planning Scheme Map Nos. 27PO and 29PO; and

- updates the list of maps in the Schedule to Clause 61.03 forming part of the Mildura Planning Scheme.

A copy of the Amendment can be inspected, free of charge, at the Department of Transport Planning and Local Infrastructure website at [www.dpcd.vic.gov.au/planning/publicinspection](http://www.dpcd.vic.gov.au/planning/publicinspection) and free of charge, during office hours, at the offices of the Mildura Rural City Council, 108–116 Madden Avenue, Mildura.

JOHN PHILLIPS  
Director  
Planning and Building Systems  
Department of Transport Planning and Local Infrastructure

---

**Planning and Environment Act 1987**  
MOONEE VALLEY PLANNING SCHEME  
Notice of Approval of Amendment  
Amendment C108

The Minister for Planning has approved Amendment C108 to the Moonee Valley Planning Scheme.

The Amendment comes into operation on the date this notice is published in the Government Gazette.

The Amendment introduces a new local planning policy, Stormwater Management (Water Sensitive Urban Design) into the Moonee Valley Planning Scheme at Clause 22.03 and makes changes to the Municipal Strategic Statement to support the local policy.

The policy establishes requirements for new development that promotes the use of best practice performance objectives for stormwater management (water sensitive urban design) in the consideration of planning applications.

A copy of the Amendment can be inspected, free of charge, at the Department of Transport, Planning and Local Infrastructure website at [www.dpcd.vic.gov.au/planning/publicinspection](http://www.dpcd.vic.gov.au/planning/publicinspection) and free of charge, during office hours, at the offices of the Moonee Valley Council, Civic Centre, 9 Kellaway Avenue, Moonee Ponds.

JOHN PHILLIPS  
Director  
Planning and Building Systems  
Department of Transport, Planning and Local Infrastructure

---

**Planning and Environment Act 1987**  
MOORABOOL PLANNING SCHEME  
Notice of Approval of Amendment  
Amendment C6 (Part 2)

The Minister for Planning has approved Amendment C6 (Part 2) to the Moorabool Planning Scheme.

The Amendment comes into operation on the date this notice is published in the Government Gazette.

The Amendment applies the Heritage Overlay to 64 additional properties and amends the existing Schedule to the Heritage Overlay.

A copy of the Amendment can be inspected, free of charge, at the Department of Transport, Planning and Local Infrastructure website at [www.dpcd.vic.gov.au/planning/publicinspection](http://www.dpcd.vic.gov.au/planning/publicinspection) and free of charge, during office hours, at the offices of the Moorabool Shire Council, 182 Halletts Way, Darley.

JOHN PHILLIPS  
Director  
Planning and Building Systems  
Department of Transport, Planning and Local Infrastructure

---

**Planning and Environment Act 1987**  
MORNINGTON PENINSULA PLANNING SCHEME  
Notice of Approval of Amendment  
Amendment C175

The Minister for Planning has approved Amendment C175 to the Mornington Peninsula Planning Scheme.

The Amendment comes into operation on the date this notice is published in the Government Gazette.

The Amendment introduces Schedule 18 to the Development Plan Overlay, applies it to the land at 1A and 1B Jetty Road, Rosebud, and updates Clause 21.07 accordingly.

A copy of the Amendment can be inspected, free of charge, at the Department of Transport, Planning and Local Infrastructure website at [www.dpcd.vic.gov.au/planning/publicinspection](http://www.dpcd.vic.gov.au/planning/publicinspection) and free of charge, during office hours, at the offices of the Mornington Peninsula Shire Council: 21 Marine Parade, Hastings; 2 Queen Street, Mornington; and 90 Besgrove Street, Rosebud.

JOHN PHILLIPS  
Director  
Planning and Building Systems  
Department of Transport, Planning and Local Infrastructure

---

**Planning and Environment Act 1987**  
MORNINGTON PENINSULA PLANNING SCHEME  
Notice of Approval of Amendment  
Amendment C195

The Minister for Planning has approved Amendment C195 to the Mornington Peninsula Planning Scheme.

The Amendment comes into operation on the date this notice is published in the Government Gazette.

The Amendment updates the 'Peninsula Link Project Incorporated Document July 2009 (amended June 2011)' to allow the development and use of twin freeway service centres at Baxter and updates the schedules to clauses 52.03 and 81.01 of the Mornington Peninsula Planning Scheme accordingly.

A copy of the Amendment can be inspected, free of charge, at the Department of Transport, Planning and Local Infrastructure website at [www.dpcd.vic.gov.au/planning/publicinspection](http://www.dpcd.vic.gov.au/planning/publicinspection) and free of charge, during office hours, at the offices of the Mornington Peninsula Shire Council: 21 Marine Parade, Hastings; 2 Queen Street, Mornington; and 90 Besgrove Street, Rosebud.

JOHN PHILLIPS  
Director  
Planning and Building Systems  
Department of Transport, Planning and Local Infrastructure

---

**Planning and Environment Act 1987**  
PORT PHILLIP PLANNING SCHEME  
Notice of Approval of Amendment  
Amendment C78

The Minister for Planning has approved Amendment C78 to the Port Phillip Planning Scheme.

The Amendment comes into operation on the date this notice is published in the Government Gazette.



The Amendment introduces a new Local Planning Policy, Stormwater Management (Water Sensitive Urban Design), into the Port Phillip Planning Scheme at Clause 22.12.

The policy establishes requirements for new development that promotes the use of best practice performance objectives for stormwater management (water sensitive urban design) in the consideration of planning applications/proposals.

A copy of the Amendment can be inspected, free of charge, at the Department of Transport, Planning and Local Infrastructure website at [www.dpcd.vic.gov.au/planning/publicinspection](http://www.dpcd.vic.gov.au/planning/publicinspection) and free of charge, during office hours, at the offices of the Port Phillip Council, 99a Carlisle Street, St Kilda 3182.

JOHN PHILLIPS  
Director  
Planning and Building Systems  
Department of Transport, Planning and Local Infrastructure

---

**Planning and Environment Act 1987**  
STONNINGTON PLANNING SCHEME  
Notice of Approval of Amendment  
Amendment C109

The Minister for Planning has approved Amendment C109 to the Stonnington Planning Scheme.

The Amendment comes into operation on the date this notice is published in the Government Gazette.

The Amendment introduces a new local planning policy, Stormwater Management (Water Sensitive Urban Design) into the Stonnington Planning Scheme at Clause 22.18 and makes changes to the Municipal Strategic Statement to support the local policy.

The policy establishes requirements for new development that promotes the use of best practice performance objectives for stormwater management (water sensitive urban design) in the consideration of planning applications/proposals.

A copy of the Amendment can be inspected, free of charge, at the Department of Transport, Planning and Local Infrastructure website at [www.dpcd.vic.gov.au/planning/publicinspection](http://www.dpcd.vic.gov.au/planning/publicinspection) and free of charge, during office hours, at the offices of the Stonnington Council, Prahran Town Hall, corner of Greville and Chapel Streets, Prahran.

JOHN PHILLIPS  
Director  
Planning and Building Systems  
Department of Transport, Planning and Local Infrastructure

---

**Planning and Environment Act 1987**  
SURF COAST PLANNING SCHEME  
Notice of Approval of Amendment  
Amendment C79

The Minister for Planning has approved Amendment C79 to the Surf Coast Planning Scheme.

The Amendment comes into operation on the date this notice is published in the Government Gazette.

The Amendment implements recommendations of the Anglesea Structure Plan (2012) in the Planning Scheme and modifies various Overlays and Overlay Schedules in Anglesea. The Amendment rezones three sites to the Public Conservation and Resource Zone.

A copy of the Amendment can be inspected, free of charge, at the Department of Transport, Planning and Local Infrastructure website at [www.dpcd.vic.gov.au/planning/publicinspection](http://www.dpcd.vic.gov.au/planning/publicinspection) and free of charge, during office hours, at the offices of the Surf Coast Shire Council, 1 Merrijig Drive, Torquay.

JOHN PHILLIPS  
Director  
Planning and Building Systems  
Department of Transport, Planning and Local Infrastructure

---

**Planning and Environment Act 1987**  
WELLINGTON PLANNING SCHEME  
Notice of Approval of Amendment  
Amendment C81

The Minister for Planning has approved Amendment C81 to the Wellington Planning Scheme.

The Amendment comes into operation on the date this notice is published in the Government Gazette.

The Amendment inserts a schedule to the Bushfire Management Overlay to tailor the landscape and defensible space requirements in Seaton to facilitate the rebuild of dwellings destroyed by bushfire in 2013.

A copy of the Amendment can be inspected, free of charge, at the Department of Transport, Planning and Local Infrastructure website at [www.dpcd.vic.gov.au/planning/publicinspection](http://www.dpcd.vic.gov.au/planning/publicinspection) and free of charge, during office hours, at the offices of the Wellington Shire Council, at 70 Foster Street, Sale, Victoria.

JOHN PHILLIPS  
Director  
Planning and Building Systems  
Department of Transport, Planning and Local Infrastructure

---

**Planning and Environment Act 1987**  
YARRA PLANNING SCHEME  
Notice of Approval of Amendment  
Amendment C117

The Minister for Planning has approved Amendment C117 to the Yarra Planning Scheme.

The Amendment comes into operation on the date this notice is published in the Government Gazette.

The Amendment introduces a new Local Planning Policy, Stormwater Management (Water Sensitive Urban Design), into the Yarra Planning Scheme at Clause 22.16.

The policy establishes requirements for new development that promotes the use of best practice performance objectives for stormwater management (water sensitive urban design) in the consideration of planning applications.

A copy of the Amendment can be inspected, free of charge, at the Department of Transport, Planning and Local Infrastructure website at [www.dpcd.vic.gov.au/planning/publicinspection](http://www.dpcd.vic.gov.au/planning/publicinspection) and free of charge, during office hours, at the offices of Yarra City Council, 333 Bridge Road, Richmond.

JOHN PHILLIPS  
Director  
Planning and Building Systems  
Department of Transport, Planning and Local Infrastructure

---

**ORDERS IN COUNCIL****Education and Training Reform Act 2006**APPOINTMENT OF MEMBERS OF THE  
VICTORIAN REGISTRATION AND QUALIFICATIONS AUTHORITY

## Order in Council

The Governor in Council, under section 4.2.4 (1)(d) of the **Education and Training Reform Act 2006** appoints Michonne van Rees, Richard Tudor, Brian Welch and Paul Kirk as members of the Victorian Registration and Qualifications Authority (VRQA) from 17 March 2014 to 16 March 2017 (both dates inclusive); and appoints Patricia Neden as a member of the Victorian Registration and Qualifications Authority from 17 March 2014 to 16 March 2016 (both dates inclusive).

The terms and conditions of the appointments are contained in the attached Schedule.

Dated 11 March 2014

Responsible Minister:

THE HON. PETER HALL, MLC  
Minister for Higher Education and Skills

THE HON. MARTIN DIXON, MP  
Minister for Education

YVETTE CARISBROOKE  
Clerk of the Executive Council

**Education and Training Reform Act 2006**APPOINTMENT OF MEMBERS TO THE  
VICTORIAN REGISTRATION AND QUALIFICATIONS AUTHORITY  
SCHEDULE TO THE ORDER IN COUNCIL**1. Appointment Arrangements**

The appointments are on a part time basis.

**2. Period of Appointment**

Michonne van Rees, Richard Tudor, Brian Welch and Paul Kirk are appointed from 17 March 2014 to 16 March 2017 (both dates inclusive). Patricia Neden is appointed from 17 March 2014 to 16 March 2016 (both dates inclusive).

**3. Duties and responsibilities of the position**

The Victorian Registration and Qualifications Authority (VRQA) was established to provide regulation which ensures quality education and training is delivered by the providers it registers in Victoria, and to promote informed choice regarding the education and training decisions of Victorians. The VRQA is also responsible for the regulation of apprenticeships and traineeships in Victoria.

**4. Termination Arrangements**

Under section 2.2.4(3) of the **Education and Training Reform Act 2006** (the Act), an appointed member may resign from office by delivering to the Governor in Council a signed letter of resignation.

Under section 4.2.4(4) of the Act, the Governor in Council may at any time remove an appointed member from office.

**5. Payment Provisions**

Under Schedule 2, section 3(1) of the Act, a member of the Authority, other than one who holds a full-time Government office, or a full-time position in the public service, teaching service, or with another statutory authority (other than a university), is entitled to receive the remuneration and fees that are fixed in the member's instrument of appointment or are fixed from time to time by the Governor in Council for that member.

The appointees are entitled to be remunerated at the rate of \$14,698 per annum.

In addition, in recognition for additional committee work, payments of \$4,600 per annum are made to the VRQA Chair and members at the end of each financial year.

**6. Superannuation Obligations**

Superannuation will be paid in accordance with the **Superannuation Guarantee (Administration) Act 1992**.

**7. Travel and Personal Expenses arrangements**

Under schedule 2, section 3(2) of the Act, each member or acting member of the Authority is entitled to receive the personal and travelling expenses that are fixed in the member's instrument of appointment or are fixed from time to time by the Governor in Council for that member. Reasonable travel and personal expenses will be paid.

**8. Leave Arrangements**

There are no leave arrangements for these part time statutory positions.

**9. Prior Service**

Not applicable.

**Wildlife Act 1975****FURTHER CLASSIFICATION OF STATE WILDLIFE RESERVES****Order in Council**

The Governor in Council under section 15(2) of the **Wildlife Act 1975**, further classifies separately:

- (a) the State Wildlife Reserves listed in Schedule 1 of this Order as State Game Reserves; and
- (b) the State Wildlife Reserves listed in Schedule 2 of this Order as Nature Conservation Reserves.

**SCHEDULE 1**

<b>State Wildlife Reserve name</b>	<b>Section</b>	<b>Allotment</b>	<b>Parish</b>
Corop	No section	30	Corop
Corop	No section	45A	Corop
Corop	No section	2007	Corop
Corop	No section	2008	Corop
Cullens Lake	No section	2018	Dartagook
Cullens Lake	No section	2019	Dartagook
Cullens Lake	No section	2020	Dartagook
Duck Lake	D	2B	Dartagook
Harts Swamp	No section	2020	Murrabit
Harts Swamp	No section	2022	Murrabit
Heywood Lake	No section	2016	Narrung
Hird Swamp	No section	2154	Gannawarra
Hird Swamp	No section	2159	Gannawarra
Hird Swamp	No section	2160	Gannawarra
Hird Swamp	No section	2168	Gannawarra
Johnson Swamp	No section	2021	Gannawarra
Johnson Swamp	No section	2022	Gannawarra
Johnson Swamp	No section	2023	Gannawarra

<b>State Wildlife Reserve name</b>	<b>Section</b>	<b>Allotment</b>	<b>Parish</b>
Johnson Swamp	No section	2172	Macorna
Johnson Swamp	No section	2173	Macorna
Johnson Swamp	No section	2174	Macorna
Johnson Swamp	No section	2175	Macorna
Johnson Swamp	No section	2176	Macorna
Johnson Swamp	No section	2177	Macorna
Johnson Swamp	No section	2178	Macorna
Johnson Swamp	No section	2179	Macorna
Johnson Swamp	No section	2180	Macorna
Johnson Swamp	No section	2181	Macorna
Koorangie	D	14A	Bael Bael
Koorangie	D	18A	Bael Bael
Koorangie	D	22	Bael Bael
Koorangie	D	23	Bael Bael
Koorangie	No section	2019	Bael Bael
Koorangie	No section	2022	Bael Bael
Koorangie	No section	2024	Bael Bael
Koorangie	No section	2025	Bael Bael
Koorangie	No section	2026	Bael Bael
Koorangie	No section	2028	Bael Bael
Koorangie	No section	2031	Bael Bael
Koorangie	No section	2017	Budgerum East
Koorangie	No section	2019	Budgerum East
Koorangie	No section	2020	Budgerum East
Koorangie	No section	2021	Budgerum East
Koorangie	No section	2022	Budgerum East
Koorangie	No section	2023	Budgerum East
Koorangie	No section	2024	Budgerum East
Koorangie	No section	2025	Budgerum East
Koorangie	No section	2026	Budgerum East
Koorangie	No section	4D	Koorangie
Koorangie	No section	22A	Koorangie
Koorangie	No section	2022	Koorangie
Lake Mannaor	No section	2090	Boga
Lake Mannaor	No section	2092	Boga
Lake Mannaor	No section	2093	Boga

State Wildlife Reserve name	Section	Allotment	Parish
Lake Mannaor	No section	2095	Boga
Lake Mannaor	No section	2096	Boga
Lake Mannaor	No section	2097	Boga
Lake Meran	2	E	Meering
Lake Murphy	No section	2065	Meering
Little Lake Charm	No section	2002	Dartagook
Plumptions	No section	2148	Kerang
Plumptions	No section	2150	Kerang
Plumptions	No section	2151	Kerang
Plumptions	No section	2152	Kerang
Plumptions	No section	2154	Kerang
Tooloy-Lake Mundi	No section	2001	Tooloy
Two Mile Swamp	No section	32B	Tragowel
Wallenjoe Swamp	No section	2060	Carag Carag
Wallenjoe Swamp	No section	2061	Carag Carag
Westblades Swamp	No section	2046	Murrabit West
Westblades Swamp	No section	2047	Murrabit West
Westblades Swamp	No section	2048	Murrabit West
Woolshed Swamp	No Section	16A	Wychitella

**SCHEDULE 2**

State Wildlife Reserve name	Section	Allotment	Parish
Jeffcott	No section	82D	Jeffcott
Nhill Swamp	No section	2012	Balrootan
Nhill Swamp	No section	2014	Balrootan
Rossbridge	No section	51A	Tatyoan

Dated 11 March 2014

Responsible Minister:

RYAN SMITH

Minister for Environment and Climate Change

YVETTE CARISBROOKE  
Clerk of the Executive Council

### PRICING FOR SPECIAL GAZETTE, PERIODICAL GAZETTE AND VICTORIAN LEGISLATION

Retail price varies according to the number of pages in each Victoria Government Special Gazette, Victoria Government Periodical Gazette and Victorian legislation. The table below sets out the prices that apply.

<i>Price Code</i>	<i>No. of Pages (Including cover and blank pages)</i>	<i>Price*</i>	<i>Price Code</i>	<i>No. of Pages (Including cover and blank pages)</i>	<i>Price*</i>
A	1–16	\$4.00	#Z	1407–1470	\$119.05
B	17–32	\$6.00	#ZA	1471–1536	\$124.70
C	33–48	\$8.20	#ZB	1537–1610	\$129.45
D	49–96	\$12.90	#ZC	1611–1666	\$134.90
E	97–144	\$16.60	#ZD	1667–1730	\$140.00
F	145–192	\$19.70	#ZE	1731–1796	\$145.65
G	193–240	\$22.70	#ZF	1797–1860	\$150.90
H	241–288	\$24.10	#ZG	1861–1926	\$155.85
I	289–352	\$27.20	#ZH	1927–1990	\$161.50
J	353–416	\$31.70	#ZI	1991–2056	\$166.60
K	417–480	\$36.20			
L	481–544	\$42.20			
M	545–608	\$48.25			
N	609–672	\$53.35			
O	673–736	\$60.30			
P	737–820	\$66.45			
#Q	821–886	\$72.25			
#R	887–950	\$77.05			
#S	951–1016	\$82.30			
#T	1017–1080	\$87.40			
#U	1081–1146	\$92.65			
#V	1147–1210	\$98.10			
#W	1211–1276	\$103.20			
#X	1277–1340	\$108.80			
#Y	1341–1406	\$113.70			

\* All prices include GST

# Printed as two volumes

**bluestar** \* **PRINT**

The *Victoria Government Gazette* is published by Blue Star Print with the authority of the Government Printer for the State of Victoria

© State of Victoria 2014

This publication is copyright. No part may be reproduced by any process except in accordance with the provisions of the Copyright Act.

Address all enquiries to the Government Printer for the State of Victoria  
Level 2, 1 Macarthur Street  
Melbourne 3002  
Victoria Australia

**How To Order**

**Mail Order** **Victoria Government Gazette**  
Level 5, 460 Bourke Street  
Melbourne 3000  
PO Box 1957 Melbourne 3001  
DX 106 Melbourne



**Telephone** (03) 8523 4601



**Fax** (03) 9600 0478  
**email** [gazette@bluestargroup.com.au](mailto:gazette@bluestargroup.com.au)



**Retail & Mail Sales** **Victoria Government Gazette**  
Level 5, 460 Bourke Street  
Melbourne 3000  
PO Box 1957 Melbourne 3001



**Telephone** (03) 8523 4601



**Fax** (03) 9600 0478



**Retail Sales** **Victorian Government Bookshop**  
Level 20, 80 Collins Street  
Melbourne 3000



**Telephone** 1300 366 356



**Fax** (03) 9208 3316

ISSN 0819-5471



9 770819 554865

**Recommended Retail Price \$2.10 (includes GST)**