



Victoria Government Gazette

No. S 256 Wednesday 30 July 2014
By Authority of Victorian Government Printer

Road Management Act 2004

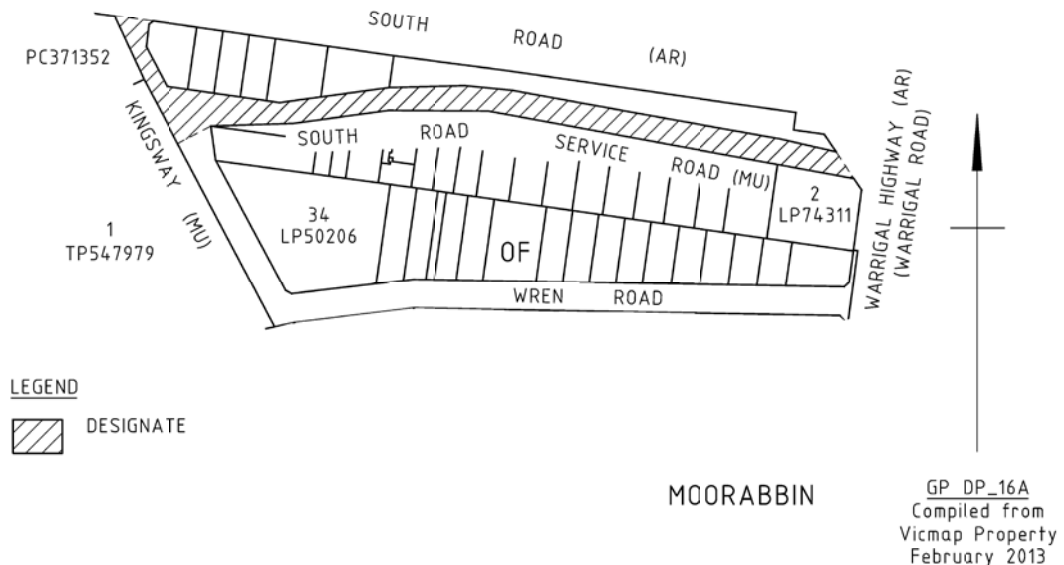
DETERMINATION OF PARTS OF THE DINGLEY BYPASS PROJECT TO BE A DESIGNATED ROAD PROJECT

I, Terry Mulder MP, Minister for Roads, under section 16 of the **Road Management Act 2004** ('the Act') determine as follows:

1. The parts of the road project specified in this order known as the Dingley Bypass Project is a designated road project.
2. The Road Authority to which the designated project is assigned is the Roads Corporation ('VicRoads').
3. The project area for the purposes of the designated road project is the area within the City of Kingston and City of Greater Dandenong, comprising the parts of the road reserves shown by hatching and described in the legends on the attached plans numbered GP DP_16A to GP DP_16D.
4. For the attached plans numbered GP DP_16A to GP DP_16D, the period during which this determination is to remain in force is from the day on which a copy of this determination is published in the Government Gazette under section 16(5) of the **Road Management Act 2004**, until 31 December 2016 (including both of those days) or, if this determination is earlier revoked, from the day on which a copy of this determination is published in the Government Gazette under section 16(5) of the **Road Management Act 2004**, until the day on which it is revoked (including both of those days).

VICROADS
DESIGNATED ROAD PROJECT
DINGLEY BYPASS (WARRIGAL ROAD TO WESTALL ROAD) PROJECT
CITY OF KINGSTON

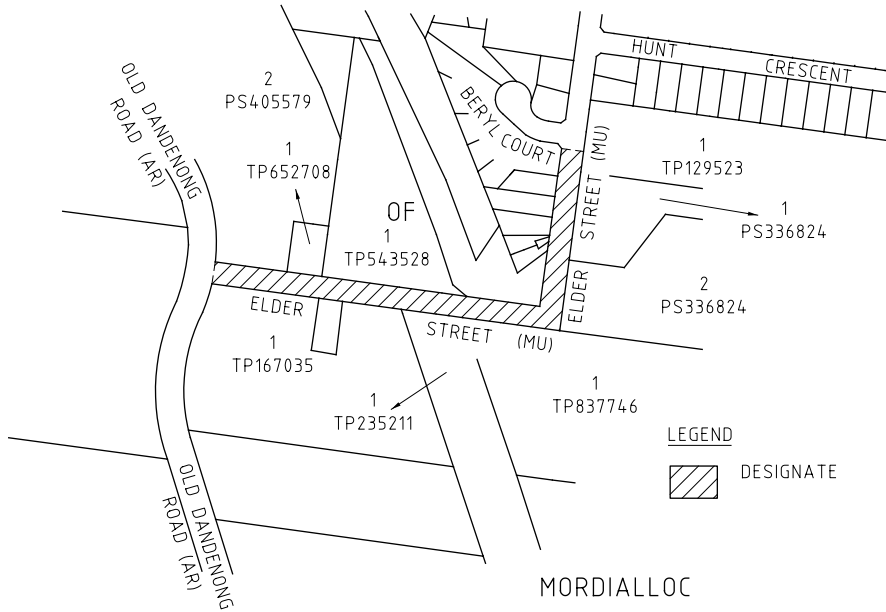
PARISH



SPECIAL

VICROADS
DESIGNATED ROAD PROJECT
DINGLEY BYPASS (WARRIGAL ROAD TO WESTALL ROAD) PROJECT
CITY OF KINGSTON

PARISH

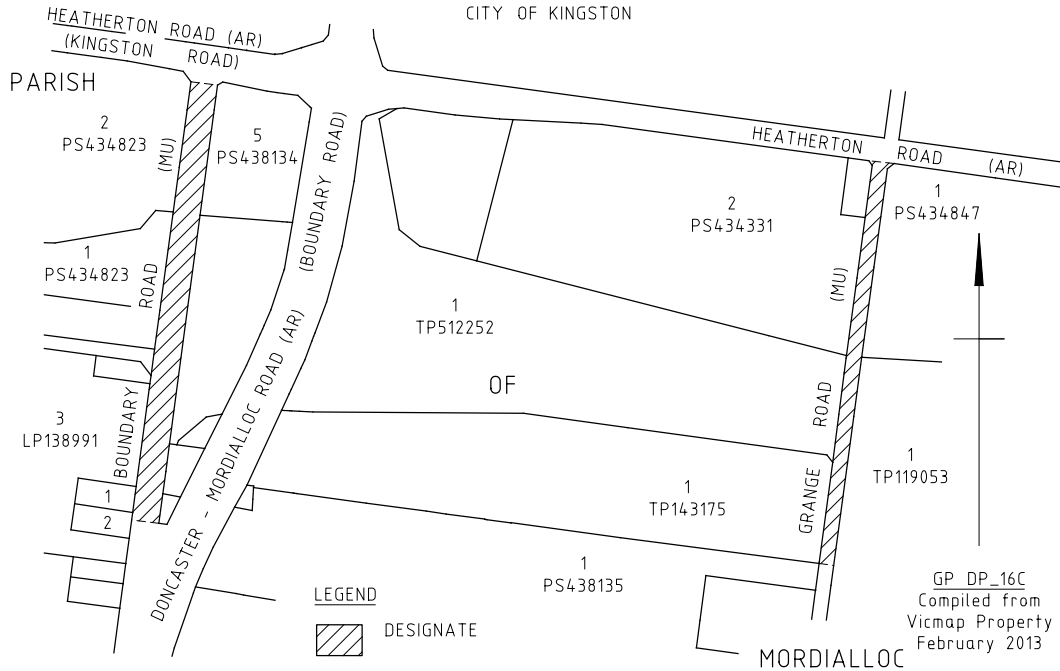


MORDIALLOC

GP_DP_16B
Compiled from
Vicmap Property
February 2013

VICROADS
DESIGNATED ROAD PROJECT
DINGLEY BYPASS (WARRIGAL ROAD TO WESTALL ROAD) PROJECT
CITY OF KINGSTON

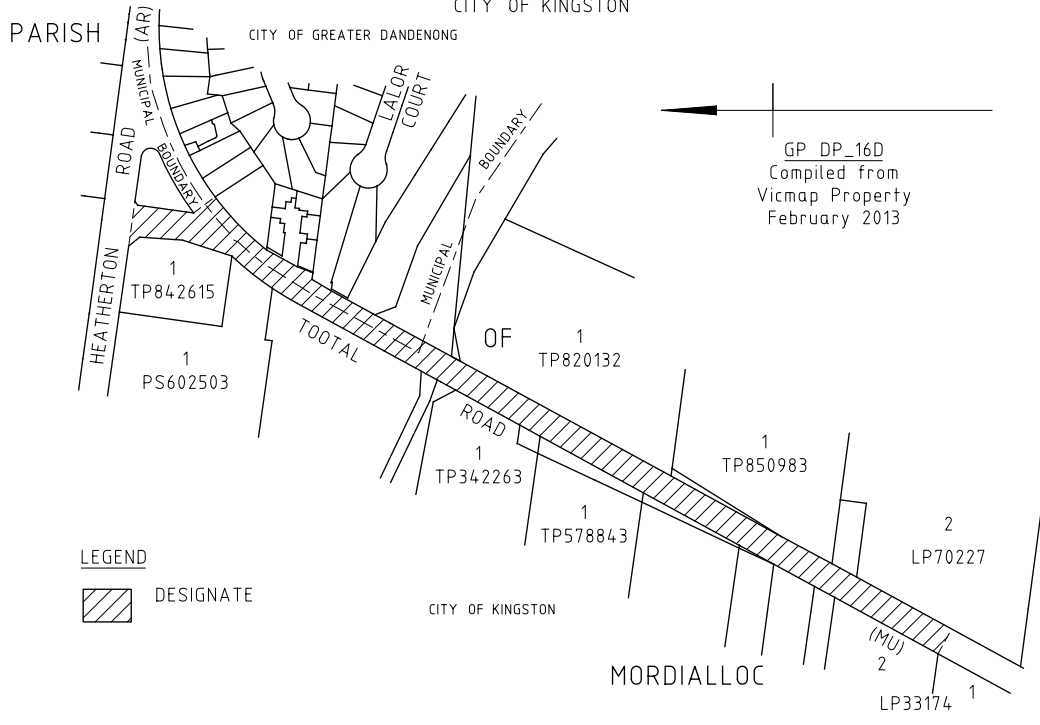
PARISH



MORDIALLOC

GP_DP_16C
Compiled from
Vicmap Property
February 2013

VICROADS
 DESIGNATED ROAD PROJECT
 DINGLEY BYPASS (WARRIGAL ROAD TO WESTALL ROAD) PROJECT
 CITY OF GREATER DANDENONG
 CITY OF KINGSTON



GP_DP_16D
 Compiled from
 Vicmap Property
 February 2013

LEGEND
 [Hatched Box] DESIGNATE

Dated 7 July 2014

TERRY MULDER MP
 Minister for Roads

Road Management Act 2004DIRECTION TO ROADS CORPORATION WITH RESPECT TO PARTS OF THE
DINGLEY BYPASS PROJECT

I, Terry Mulder MP, Minister for Roads:

- having determined that the Dingley Bypass Project ('the Project') is a designated road project under section 16 of the **Road Management Act 2004** ('the Act'); and
- having specified the Roads Corporation ('VicRoads') as the road authority to which the designated road project is assigned; and
- having designated a project area with respect to the designated road project; and
- noting that VicRoads may, pursuant to section 119(1)(b) of the Act, perform any road management function under the Act on any road in relation to a project assigned to VicRoads by the Minister; and
- considering that it is in the public interest to do so –

direct VicRoads, pursuant to section 22 of the Act, to perform the functions and exercise the powers of a coordinating road authority and a responsible road authority with respect to the designated road project in the following manner –

- in consultation with the City of Kingston and City of Greater Dandenong;
- so far as is practicable, in accordance with any processes and policies that the City of Kingston and City of Greater Dandenong would follow if it were the coordinating road authority and responsible road authority with respect to the project area.

I further direct that –

- before, or as soon as practicable after, the Project ceases to be a designated road project, VicRoads must commission and have carried out a survey of any road within the Project area of which the boundaries have or may have been altered in the course of the Project; and
- as soon as practicable after the Project ceases to be a designated road project, VicRoads must:
- declare the roads within the Project area as arterial roads, municipal roads or other appropriate road classifications as applicable and as agreed between VicRoads and the relevant Council, or
- vary or revoke the existing declarations of the roads within the Project area as arterial roads, municipal roads or other road classifications, or
- discontinue any parts of existing roads of all roads in the Project area to the extent necessary to ensure that all boundaries of the roads as declared align with the boundaries of the roads as they were immediately before the commencement of the Project or if altered in the course of the Project, as determined by survey.

I specify that this Direction is to apply for the period of time during which the specified parts of the Project remains a designated road project under section 16 of the Act.

Dated 7 July 2014

TERRY MULDER MP
Minister for Roads

This page was left blank intentionally

This page was left blank intentionally

This page was left blank intentionally

bluestar **PRINT**

The *Victoria Government Gazette* is published by Blue Star Print with the authority of the Government Printer for the State of Victoria

© State of Victoria 2014

This publication is copyright. No part may be reproduced by any process except in accordance with the provisions of the Copyright Act.

Address all enquiries to the Government Printer for the State of Victoria
Level 2, 1 Macarthur Street
Melbourne 3002
Victoria Australia

How To Order



**Retail &
Mail Sales**

Victoria Government Gazette
Level 5, 460 Bourke Street
Melbourne 3000
PO Box 1957 Melbourne 3001



Telephone

(03) 8523 4601



Fax

(03) 9600 0478

email

gazette@bluestargroup.com.au

Price Code A