



Victoria Government Gazette

By Authority of Victorian Government Printer

No. G 3 Thursday 21 January 2016

www.gazette.vic.gov.au

GENERAL

TABLE OF PROVISIONS

Private Advertisements	
Estates of Deceased Persons	
Aitken Partners Pty Ltd	72
Arthur J. Dines & Co.	72
Donald & Ryan Lawyers	72
Harwood Andrews	72
Hicks Oakley Chessell Williams	72
Hutchinson Legal	72
Keith R. Cameron	73
Kevin Gregory Solicitor	73
MST Lawyers	73
McCluskys Lawyers	73
McNab McNab & Starke	73
O'Halloran Davis	73
Sandhurst Trustees Limited	74
White Cleland	74
Willett Lawyers Pty Ltd	74
Sales by the Sheriff	
Michael Ferrers Lloyd	74
Mark Alistair MacDonald	74
Erdal Vural	75
Government and Outer Budget Sector	
Agencies Notices	76

Advertisers Please Note

As from 21 January 2016

The last Special Gazette was No. 4 dated 18 January 2016.

The last Periodical Gazette was No. 1 dated 27 May 2015.

How To Submit Copy

- See our webpage www.gazette.vic.gov.au
 - or contact our office on 8523 4601
between 8.30 am and 5.30 pm Monday to Friday
-

**PUBLICATION OF THE VICTORIA GOVERNMENT GAZETTE (GENERAL)
AUSTRALIA DAY HOLIDAY 2016**

Please Note:

The Victoria Government Gazette (General) for AUSTRALIA DAY HOLIDAY week (G4/16) will be published on **Thursday 28 January 2016**.

Copy deadlines:

Private Advertisements **9.30 am on Monday 25 January 2016**

Government and Outer

Budget Sector Agencies Notices **9.30 am on Monday 25 January 2016**

Office Hours:

The Victoria Government Gazette Office is open during normal office hours over the holiday period, i.e. 8.30 am to 5.30 pm Monday to Friday, excluding public holidays.

Where urgent gazettal is required after hours, arrangements should be made with the Government Gazette Officer on 0419 327 321.

JENNY NOAKES
Government Gazette Officer

PRIVATE ADVERTISEMENTS

Re: SHIRLEY ANNE BOLITHO, deceased.

Creditors, next-of-kin and others having claims in respect of the estate of the deceased, who died on 12 May 2014, are required by the trustees, Margaret Holmes-Gray and Wilma Faye Shaw, to send particulars to them, care of the undersigned solicitors, by 21 March 2016, after which date the trustees may convey or distribute the assets, having regard only to the claims of which the trustees have notice.

AITKEN PARTNERS PTY LTD, solicitors,
Level 28, 140 William Street, Melbourne 3000.

VASKA RISTESKI, late of Unit 1, 56 Mount View Road, Thomastown, Victoria, pensioner, deceased.

Creditors, next-of-kin and others having claims in respect of the estate of the deceased, who died on 28 December 2014, are required by the executrix, Trajanka Klincarov, also known as Tracy Klincarov, care of Arthur J. Dines & Co., solicitors, 2 Enterprise Drive, Bundoora, in the said State, to send particulars to her by 21 March 2016, after which date the executrix may convey or distribute the assets, having regard only to claims to which she has notice.

Dated 21 January 2016

ARTHUR J. DINES & CO., solicitors,
2 Enterprise Drive, Bundoora 3083.

Re: GRAHAM FREDERICK SAYERS, deceased.

Creditors, next-of-kin and others having claims in respect of the estate of GRAHAM FREDERICK SAYERS, late of Unit 4, 6 Marshall Avenue, Kew, Victoria, retired, deceased, who died on 1 September 2015, are required by the executor to send particulars of their claim to her, care of the undermentioned solicitors, by 30 June 2016, after which date the said executor will distribute the assets of the deceased, having regard only to the claims of which she then shall have notice.

DONALD & RYAN LAWYERS, solicitors,
304 High Street, Kew 3101.

GLENYS JEAN BURVILLE, late of 6 Fairfield Avenue, Belmont, Victoria, home duties, deceased.

Creditors, next-of-kin and others having claims in respect of the estate of the deceased, who died on 1 October 2015, are required by Barry Leonard Poole and Ashly Stephen Burville, the executors of the deceased's estate, to send particulars to them, care of the undermentioned lawyers, by 21 March 2016, after which date the executors may convey or distribute the assets, having regard only to the claims of which they then have notice.

HARWOOD ANDREWS, lawyers,
70 Gheringhap Street, Geelong 3220.

Re: Estate of MARGARET MARY ANDERSON.

Creditors, next-of-kin and others having claims against the estate of MARGARET MARY ANDERSON, late of 20 Annandale Crescent, Glen Waverley, Victoria, retired, deceased, who died on 13 May 2015, are requested to send particulars of their claims to the executor, care of the undermentioned lawyers, by 22 March 2016, after which date they will distribute the assets, having regard only to the claims of which they then have notice.

HICKS OAKLEY CHESSELL WILLIAMS,
lawyers,
The Central 1, Level 2, Suite 17,
1 Ricketts Road, Mount Waverley, Victoria 3149.

Re: Estate of ROBERT JOHN LEWIS, late of RALAC Lionsbrae, 29 Everard Road, Ringwood East, Victoria 3135, deceased.

Creditors, next-of-kin and others having claims in respect of the estate of the deceased, who died on 4 May 2015, are required by the trustee, Robert Neil Hall, to send particulars of such claims to him, care of the undersigned, by 31 March 2016, after which date the trustee may convey or distribute the assets, having regard only to the claims of which he then has notice.

HUTCHINSON LEGAL,
12 Warrandyte Road, Ringwood, Victoria 3134.

Re: NOLA RAE HARTMANN, deceased, of 4 Farmer Street, Brighton East, Victoria, home duties.

Creditors, next-of-kin and others having claims in respect of the estate of the deceased, who died on 11 September 2015, are required to send particulars of their claims to the executrix, Donna Kathleen Scash, care of 31 Small Street, Hampton, Victoria 3188, by 27 March 2016, after which date the executrix may convey or distribute the assets, having regard only to the claims of which they may then have notice.

KEITH R. CAMERON, solicitor,
31 Small Street, Hampton, Victoria 3188.

Re: ANTHONY MICHAEL TONNA, late of 34 Pendle Street, Box Hill, Victoria, librarian, deceased.

Creditors, next-of-kin and others having claims in respect of the estate of the deceased, who died on 21 July 2015, are required by the executor to send particulars of their claim to the undermentioned firm by a date not later than two months from the date of publication hereof, after which date he will convey or distribute the assets, having regard only to the claims of which he then has notice.

KEVIN GREGORY SOLICITOR,
8 Station Road, Cheltenham, Victoria 3192.

Re: DOROTHY ALMA YOUNG, deceased.

Creditors, next-of-kin and others having claims in respect of the estate of the deceased, who died on 7 November 2015, are required by the trustees, Ross Gregory Young and Glenda Robyn Thornton, to send particulars to their solicitors at the address below, by 22 March 2016, after which date the trustee may convey or distribute the assets, having regard only to the claims of which the trustee has notice.

MST LAWYERS,
315 Ferntree Gully Road, Mount Waverley 3149.

SIMON JAMES GARLAND-WILLIAMS, also known as Simon Garland-Williams, late of 14 Hunt Street, Ballarat East, Victoria, retired, deceased.

Creditors, next-of-kin and others having claims in respect of the estate of the deceased, who died on 1 July 2015, are required by the administrator to send particulars of their claims

to the undermentioned lawyers by 21 March 2016, after which date the administrator may convey or distribute the estate, having regard only to the claims of which she has notice.

McCLUSKYS LAWYERS,
111 Bay Street, Port Melbourne, Victoria 3207.

LILLIAN MARY GOSS, late of 150 Clark Street, Port Melbourne, Victoria, retired, deceased.

Creditors, next-of-kin and others having claims in respect of the estate of the deceased, who died on 18 November 2015, are required by the executor to send particulars of their claims to the undermentioned lawyers by 21 March 2016, after which date the executor may convey or distribute the estate, having regard only to the claims of which he has notice.

McCLUSKYS LAWYERS,
111 Bay Street, Port Melbourne, Victoria 3207.

KADER ASLAN, late of 31 Robinvale Avenue, Thomastown, in the State of Victoria, unemployed, deceased.

Creditors, next-of-kin and others having claims in respect of the estate of the abovenamed deceased, who died in Turkey on 16 September 2013, are required by Serap Aslan, the administrator and trustee of the estate of the said named deceased, to send particulars of their claims to her, care of McNab McNab & Starke, Level 10, 552 Lonsdale Street, Melbourne 3000, by 21 March 2016, after which date she may convey or distribute the assets of the estate, having regard only to the claims of which she then has notice.

Re: TERESA PAWLAK, deceased.

Creditors, next-of-kin and others having claims in respect of the estate of the deceased, who died on 29 November 2015, are required by the trustee, Martin Beilharz, care of O'Halloran Davis, solicitors, of 12-14 Kirk Street, Moe, to send particulars to them by 21 March 2016, after which date the trustee may convey or distribute the assets, having regard only to the claims of which the trustee has notice.

O'HALLORAN DAVIS, solicitors,
12-14 Kirk Street, Moe 3825.

Re: YVONNE CONNOLLY, late of 2 Flamingo Drive, Mildura, retired, deceased.

Creditors, next-of-kin and others having claims in respect of the estate of the deceased, who died on 15 September 2015, are required by the trustee, Sandhurst Trustees Limited, ACN 004 030 737 of 18 View Street, Bendigo, Victoria, to send particulars to the trustee by 17 March 2016, after which date the trustee may convey or distribute the assets, having regard only to the claims of which the trustee then has notice.

SANDHURST TRUSTEES LIMITED,
18 View Street, Bendigo 3550.

Re: MARGARET WALKER, deceased.

Creditors, next-of-kin and others having claims in respect of the estate of the deceased, who died on 6 September 2015, are required by the trustee, Marlene Frances Dowling, to send particulars to the trustee, care of the undermentioned lawyers, by 31 March 2016, after which date the trustee may convey or distribute the assets, having regard only to the claims of which the trustee has notice.

WHITE CLELAND, lawyers and consultants,
2 Seventh Avenue, Rosebud 3939.

Re: Estate of ERIC ARTHUR MAGNUS GORDON-ADDISON, late of 14 Hillcrest Drive, Point Lonsdale, in the State of Victoria, retired factory labourer, deceased.

Creditors, next-of-kin and others having claims in respect of the estate of the deceased, who died on 10 August 2015, are required by the trustee, Norma Gordon-Addison, to send particulars to the trustee, in care of the undersigned, by 21 March 2016, after which date the trustee may convey or distribute the assets, having regard only to the claims of which the trustee has notice.

WILLETT LAWYERS PTY LTD,
PO Box 2196, Spotswood, Victoria 3015.

ADVERTISEMENT OF AUCTION BY THE SHERIFF

On Thursday 25 February 2016 at 1.30 pm in the afternoon at the Sheriff's Office, 444 Swanston Street, Carlton (unless process be stayed or satisfied).

All the estate and interest (if any) of Michael Ferrers Lloyd of Unit 5, 1541 Malvern Road, Glen Iris, sole proprietor of an estate in fee simple in Lot 22 Section A on Plan of Subdivision 008478 and Lot 23 Section A on Plan of Subdivision 008478, being the land more particularly described on Certificates of Title Volume 08616 Folio 208 and Volume 08616 Folio 209, upon which is vacant land and known as 41 Sellars Street, The Honeysuckles, will be auctioned by the Sheriff.

Registered Caveat (Dealing Number AL578160J) affects the said estate and interest. The Sheriff is unable to provide access to this property.

GST may be applicable on this property.

Terms: 10% deposit on the fall of the hammer. Balance within 14 days unless as stated in particulars of sale in contract of sale. Payment is by cheque only.

The property can be located from the township of Seaspray by travelling along Shoreline Drive for approximately 3.1 km. Turn right into Crook Street and then left into Sellars Street for 350 m. The property is situated on the left and known as 41 Sellars Street, The Honeysuckles. Refer RACV VicRoads Country Directory Edition 99 E7.

Please contact Sheriff's Asset Administration Services by email at realestatesection@justice.vic.gov.au for an information sheet on Sheriff's auctions, a contract of sale and any other enquiries.

SHERIFF

ADVERTISEMENT OF AUCTION BY THE SHERIFF

On Thursday 25 February 2016 at 1.30 pm in the afternoon at the Sheriff's Office, 444 Swanston Street, Carlton (unless process be stayed or satisfied).

All the estate and interest (if any) of Mark Alistair MacDonald of 222 Murray Valley Highway, Lake Boga, sole proprietor of an estate in fee simple in Plans of Consolidation 373094T, 371735R, 371736P and 373095R, comprising 4 parcels consisting of 5.459 hectares or thereabouts and being the land particularly described on Certificates of Title Volume 11272 Folio 281, Volume 11280 Folio 351, Volume

11280 Folio 352 and Volume 11280 Folio 354, upon which is vacant land and collectively known as 61 Stawell Street, Tarraville, will be auctioned by the Sheriff.

The Sheriff is unable to provide access to this property.

GST may be applicable on this property.

Terms: 10% deposit on the fall of the hammer. Balance within 14 days unless as stated in particulars of sale in contract of sale. Payment is by cheque only.

The property can be located approximately 12.5 km from the Yarram Post Office. At the Post Office travel north on Commercial Road/South Gippsland Highway for 18 m and make a U turn at Yarram Street and continue to follow South Gippsland Highway for 6.6 km. Turn left into Tannery Road and travel for 4.6 km and continue on to McKenzie Street for 150 m. Continue straight on to Stawell Street. The property is located approximately 600 m on the right and known as 61 Stawell Street, Tarraville. Refer RACV VicRoads Country Directory Edition 104 D3.

Please contact Sheriff's Asset Administration Services by email at realestatesection@justice.vic.gov.au for an information sheet on Sheriff's auctions, a contract of sale and any other enquiries.

SHERIFF

ADVERTISEMENT OF AUCTION BY
THE SHERIFF

On Thursday 25 February 2016 at 1.30 pm in the afternoon at the Sheriff's Office, 444 Swanston Street, Carlton (unless process be stayed or satisfied).

All the estate and interest (if any) of Erdal Vural of 6 Wirilda Court, Meadow Heights, sole proprietor of an estate in fee simple in the land described on Certificate of Title Volume 09983 Folio 866, upon which is erected a residential dwelling and known as 6 Wirilda Court, Meadow Heights, will be auctioned by the Sheriff.

Registered Mortgage (Dealing Number AK950660W) and Registered Covenant R816322A affect the said estate and interest. The Sheriff is unable to provide access to this property.

Terms: 10% deposit on the fall of the hammer. Balance within 14 days unless as stated in particulars of sale in contract of sale. Payment is by cheque only.

Please contact Sheriff's Asset Administration Services by email at realestatesection@justice.vic.gov.au for an information sheet on Sheriff's auctions, a contract of sale and any other enquiries.

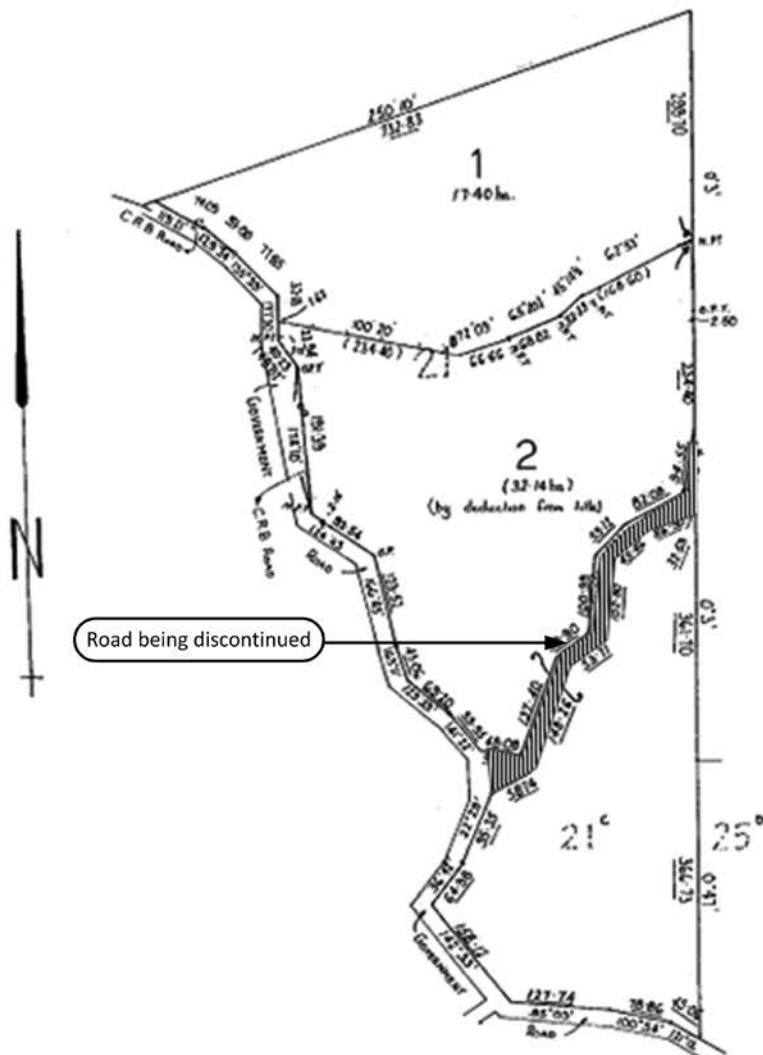
SHERIFF

**GOVERNMENT AND OUTER BUDGET
SECTOR AGENCIES NOTICES**

COLAC OTWAY SHIRE COUNCIL

Road Discontinuance

Pursuant to section 206 and Schedule 10, Clause 3 of the **Local Government Act 1989**, the Colac Otway Shire Council at its Ordinary Meeting held on 28 October 2015 formed the opinion that a section of the unused road described as the Government Road within Lot 2, on plan of subdivision LP128917, Parish of Wongarra, shown hatched on the plan below, is not reasonably required as a road for public use. Council resolved to discontinue that portion of the road for the purpose of enabling the Crown to transfer the land to the abutting land owner.



SUE WILKINSON
Chief Executive Officer
Colac Otway Shire Council

Planning and Environment Act 1987
BAW BAW PLANNING SCHEME
Notice of the Preparation of an Amendment
Amendment C89

The Baw Baw Shire Council has prepared Amendment C89 to the Baw Baw Planning Scheme. There are multiple land parcels affected by the Amendment across the municipality. The Amendment proposes to:

1. delete redundant Development Plan Overlays:
 - delete Schedule 1, 2, 5 and 6 to Clause 43.04 – Development Plan Overlay (DPO) as they do not correspond to any mapping areas in the Baw Baw Planning Scheme;
 - delete mapping of DPO Schedule 3 where land has been developed (or is a redundant provision) in Drouin and Warragul;
2. implement the Drouin Structure Plan:
 - by rezoning land at 13–15 McGlone Road, Drouin (Drouin Golf Club), from Farm Zone to Low Density Residential Zone, applying the DPO7 and the deletion of the DPO3;
 - by rezoning land at 40 Pryor Road, Drouin, from Farm Zone to General Residential Zone Schedule 1, introducing DPO7 and updating the Drouin Structure Plan;
3. rezone land from Industrial Use Zone 1 to Public Park and Recreation Zone at 19–21 Burke Street, Warragul, to facilitate the development and ongoing use of the land as the Warragul Leisure Centre;
4. introduce a new schedule (Public Acquisition Overlay – Schedule 3 Roadworks) and apply PAO3 to part of 41 Sutton Street, Warragul (Warragul Golf Club) to facilitate intersection roadworks;
5. apply the Public Use Zone 1 to land within Gippsland Water’s ownership to facilitate ownership and management of water/sewerage infrastructure;
6. apply the Public Parks and Recreation Zone to reserves that have been transferred into Council’s ownership to facilitate ongoing management of public open space;
7. undertake Heritage Overlay adjustments:
 - delete Heritage Overlay Mapping over 291 Darnum–Allambee Road, Darnum;
 - delete Heritage Overlay HO148 and associated mapping over 60 Victoria Street, Warragul;
 - delete Heritage Overlay Mapping over 101 Victoria Street, Warragul;
 - delete Heritage Overlay Mapping over 2396 Willow Grove Road, Hill End, in relation to HO274;
 - introduce Heritage Overlay Mapping to the buildings identified in HO274 (St James Anglican Church) and amend Clause 43.01 to show the correct address and citing for HO274 (Willow Grove Road, Hill End – Lot 1 LP83794);
8. apply the underlying zones of roads that are no longer under the administration of VicRoads; and
9. undertake mapping anomaly corrections.

You may inspect the Amendment, any documents that support the Amendment and the explanatory report about the Amendment, free of charge, at the following locations: during office hours at the office of the planning authority: Civic Centre, 1 Civic Place, Warragul, Victoria 3820; Customer Service Centre, 33 Young Street, Drouin, Victoria 3818; and at the Department of Environment, Land, Water and Planning website, www.delwp.vic.gov.au/public-inspection

Any person who may be affected by the Amendment may make a submission to the planning authority about the Amendment. Submissions must be made in writing, giving the submitter’s name and contact address, clearly stating the grounds on which the Amendment is supported or opposed, and indicating what changes (if any) the submitter wishes to make.

Name and contact details of submitters are required for Council to consider submissions and to notify such persons of the opportunity to attend Council meetings and any public hearing held to consider submissions.

The closing date for submissions is Friday 19 February 2016. Submissions must be made in writing to the Baw Baw Shire Council, PO Box 304, Warragul, Victoria 3820.

HELEN ANSTIS
Chief Executive Officer
Baw Baw Shire Council

Planning and Environment Act 1987
MORNINGTON PENINSULA PLANNING SCHEME
Notice of the Preparation of an Amendment
Amendment C191

The Mornington Peninsula Shire Council has prepared Amendment C191 to the Mornington Peninsula Planning Scheme.

The land affected by the Amendment is described in the following table.

The Amendment proposes to make changes as described in the following table.

Land Affected	Amendment Proposal
470–474 Browns Road, Rye	Inserts a new Schedule 20 to the Development Plan Overlay (DPO20*) and applies it to the land to facilitate a three-lot subdivision with a 10% cash in lieu open space contribution.
11–13 Mountain View Road, Mount Eliza	Inserts a new Schedule 21 to the Development Plan Overlay (DPO21*) and applies it to 11–13 Mountain View Road, Mount Eliza, to facilitate a two-lot subdivision.
318 Wallaces Road, Dromana (Land No: 33011)	Rezones the land from Public Conservation and Resource Zone to Green Wedge Zone, Schedule 3.
50 Spray Street, Rosebud	Rezones the land from Public Use Zone, Schedule 3 to General Residential Zone, Schedule 1.

* The DPO20 and the DPO21 remove the ability of affected persons to object to future permit applications in accordance with the Development Plan and also to have Council decisions reviewed by VCAT.

You may inspect the Amendment, any documents that support the Amendment and the explanatory report about the Amendment, free of charge, at the following locations: during office hours, at the offices of the planning authority, Mornington Peninsula Shire Council: 21 Marine Parade, Hastings; 2 Queen Street, Mornington; 90 Besgrove Street, Rosebud; on the Shire's website: www.mornpen.vic.gov.au; and at the Department of Environment, Land, Water and Planning website, www.delwp.vic.gov.au/public-inspection

Any person who may be affected by the Amendment may make a submission to the planning authority about the Amendment. Submissions must be made in writing giving the submitter's name and contact address, clearly stating the grounds on which the Amendment is supported or opposed and indicating what changes (if any) the submitter wishes to make.

Name and contact details of submitters are required for Council to consider submissions and to notify such persons of the opportunity to attend Council meetings and any public hearing held to

consider submissions. The closing date for submissions is 26 February 2016. A submission must be sent to the Manager Strategic Planning, Mornington Peninsula Shire, Private Bag 1000, Rosebud, Victoria 3939.

The planning authority must make a copy of every submission available at its office for any person to inspect, free of charge, until the end of two months after the Amendment comes into operation or lapses.

ALLAN COWLEY
Manager Strategic Planning
Mornington Peninsula Shire

Planning and Environment Act 1987

NORTHERN GRAMPPIANS PLANNING SCHEME

Notice of Preparation of Amendment

Amendment C42

The Northern Grampians Shire Council has prepared Amendment C42 to the Northern Grampians Planning Scheme.

The Amendment affects land in the Halls Gap Township susceptible to landslides. The Amendment map shows the specific land affected by the Amendment.

The Amendment proposes to apply the Erosion Management Overlay (EMO) and Schedule 2 to the Northern Grampians Planning Scheme. Schedule 2 to the EMO is to be used to manage landslide hazards. The Amendment will also amend Clause 21.10 (Environment) and Local Planning Policy Clause 22.04 (Halls Gap/Lake Bellfield) to recognise landslide hazards. The Amendment would implement recommendations made in the GHD and A. S. Miner 'Northern Grampians Shire Council, Report for Landslide Susceptibility Zoning, Halls Gap Township, September 2011'.

The Amendment implements the Northern Grampians Shire Council, Report for Landslide Susceptibility Zoning, Halls Gap Township, September 2011'. The Amendment proposes to:

- apply the Erosion Management Overlay (EMO2) to land susceptible to landslides in the township of Halls Gap to implement key recommendations of the GHD and A. S. Miner 'Northern Grampians Shire Council, Report for Landslide Susceptibility Zoning, Halls Gap Township, September 2011';
- insert a new Schedule 2 to Clause 44.01 Erosion Management Overlay for land susceptible to landslides in the township of Halls Gap to manage the risk of landslides;
- amend Clause 21.10 (Environment) to include the risk of landslides in the overview, list of key strategic issues and to include an objective and associated strategies;
- amend Clause 22.04 (Halls Gap/Lake Bellfield Policy) to include an objective which recognises land susceptible to landslides in Halls Gap;
- amend the Schedule to Clause 44.01 Erosion Management Overlay to include a Schedule number;
- amend the Schedule to Clause 61.03 to include new Planning Scheme Maps in the Northern Grampians Planning Scheme;
- insert new Planning Scheme EMO Maps 35, 36 and 37; and
- delete Planning Scheme EMO Map 9 and insert a new Planning Scheme Map 9EMO to address the numbering of the EMO Schedules to Clause 44.01.

You may inspect the Amendment, any documents that support the Amendment and the explanatory report about the Amendment, free of charge, at the following locations: during office hours, at the office of the planning authority, Northern Grampians Shire Council, 63–65 Main Street, Stawell; Halls Gap Visitor Information Centre, 117–119 Grampians Road, Halls Gap; and at the Department of Environment, Land, Water and Planning website at www.delwp.vic.gov.au/public-inspection

Any person who may be affected by the Amendment may make a submission to the planning authority. Submissions must be made in writing giving the submitter's name and contact address, clearly stating the grounds on which the Amendment is supported or opposed and indicating what changes (if any) the submitter wishes to make.

Name and contact details of submitters are required for Council to consider submissions and to notify such persons of the opportunity to attend Council meetings and any public hearing held to consider submissions. The closing date for submissions is 26 February 2016. A submission must be sent to the Manager, Environment and Regulatory Services, Northern Grampians Shire Council, PO Box 580, Stawell, Victoria 3380.

The planning authority must make a copy of every submission available at its office for any person to inspect, free of charge, until the end of the two months after the Amendment comes into operation or lapses.

JUSTINE LINLEY
Chief Executive Officer

Planning and Environment Act 1987
YARRA RANGES PLANNING SCHEME
Notice of the Preparation of an Amendment
Amendment C153

The Yarra Ranges Council has prepared Amendment C153 to the Yarra Ranges Planning Scheme.

The land affected by the Amendment is various parcels of land in Selby, Belgrave, Belgrave South, Olinda, The Patch, Menzies Creek, Launching Place, Healesville, Mount Dandenong, Chum Creek, Montrose, Wandin North, Sassafras, Tecoma, Belgrave Heights and Warburton.

The Amendment addresses various anomalies in the Restructure Overlay in the areas listed above and also proposes the rezoning of 13 Leith Road, Montrose, and 347 Warburton Highway, Wandin North.

You may inspect the Amendment, any documents that support the Amendment and the explanatory report about the Amendment, free of charge, at the following locations: during office hours, at the office of the planning authority, Yarra Ranges Council: Lilydale – 15 Anderson Street, Lilydale; Monbulk – 21 Main Road, Monbulk; Healesville – 110 River Street, Healesville; Upwey – 40 Main Street, Upwey; Yarra Junction – 2442–2444 Warburton Highway/Hoddle Street, Yarra Junction; and at the Department of Environment, Land, Water and Planning website, www.delwp.vic.gov.au/public-inspection

Any person who may be affected by the Amendment may make a submission to the planning authority about the Amendment. Submissions must be made in writing giving the submitter's name and contact address, clearly stating the grounds on which the Amendment is supported or opposed and indicating what changes (if any) the submitter wishes to make.

Name and contact details of submitters are required for Council to consider submissions and to notify such persons of the opportunity to attend Council meetings and any public hearing held to consider submissions. The closing date for submissions is 26 February 2016. A submission must be sent to Strategic Planning, Yarra Ranges Council, PO Box 105, Lilydale 3140, or mail@yarraranges.vic.gov.au

The planning authority must make a copy of every submission available at its office for any person to inspect, free of charge, until the end of the two months after the Amendment comes into operation or lapses.

DAMIAN CLOSS
Manager Strategic Planning

Creditors, next-of-kin and others having claims against the estate of any of the undermentioned deceased persons are required to send particulars of their claims to State Trustees Limited, ABN 68 064 593 148, of 1 McNab Avenue, Footscray, Victoria 3011, the personal representative, on or before 23 March 2016, after which date State Trustees Limited may convey or distribute the assets, having regard only to the claims of which State Trustees Limited then has notice.

BERBLING, Raymond Burton, late of Unit 4, 25 Veronica Street, Northcote, Victoria 3070, retired, deceased, who died on 29 October 2015.

DAVIDSON, Mary Ellen, late of Trinity Garden Aged Care, 34–42 Brooklyn Road, Melton South, Victoria 3338, pensioner, deceased, who died on 6 September 2015.

EARL, Daphne May Emily, late of Bupa Aged Care, 11–19 Melrose Drive, West Wodonga, Victoria 3690, pensioner, deceased, who died on 3 September 2015.

HOWE, Georgina Mary Orman, late of Hedley Sutton Aged Care, 19 Canterbury Road, Camberwell, Victoria 3124, retired, deceased, who died on 9 October 2015. Date of Grant 7 January 2016.

JACKSON, Marie Daphne, late of St Vincent De Paul Nursing Home, 110 Albion Road, Box Hill, Victoria 3128, deceased, who died on 14 October 2015.

KELLERMANN, Elaine, late of Unit 17, 6 Campbell Street, Epping, Victoria 3076, deceased, who died on 25 June 2015.

LISCI, Pasqualina, late of Meadowglen Nursing Home, 202 McDonalds Road, Epping, Victoria 3076, pensioner, deceased, who died on 11 September 2015.

MENICANIN, Dragan, late of Westgarth Aged Care, 121–127 Westgarth Street, Northcote, Victoria 3070, retired, deceased, who died on 28 September 2015.

TREVENA, Marie Therese, late of Central Park Aged Care, 101 Punt Road, Windsor, Victoria 3181, railways administration, deceased, who died on 12 September 2015. Date of Grant 7 January 2016.

WHITE, Michael Patrick, late of 11 Bailey Avenue, Preston, Victoria 3072, deceased, who died on 16 August 2015.

Dated 13 January 2016

STEWART MacLEOD
Manager

Creditors, next-of-kin and others having claims against the estate of any of the undermentioned deceased persons are required to send particulars of their claims to State Trustees Limited, ABN 68 064 593 148, of 1 McNab Avenue, Footscray, Victoria 3011, the personal representative, on or before 28 March 2016, after which date State Trustees Limited may convey or distribute the assets, having regard only to the claims of which State Trustees Limited then has notice.

BIELAWSKI, Maria, late of Ardeer House Aged Care, 30 North Street, Ardeer, Victoria 3022, deceased, who died on 30 August 2015.

BLAKE, Valerie, late of 83 Doveton Street, Castlemaine, Victoria 3450, deceased, who died on 28 September 2015.

CLARKE, Peter, late of Unit 6, 64 Robertsons Road, Kalimna West, Victoria 3909, deceased, who died on 31 August 2015.

ETL, Karel, late of Unit 22, 2 McIntyre Drive, Altona, Victoria 3018, deceased, who died on 28 October 2015.

FIRTH, Olive Mary, late of Unit 2, 7 Farthing Lane, Mudgee, New South Wales 2850, retired, deceased, who died on 8 September 2015.

MILDREN, Adrian, late of Central Park Nursing Home, 101 Punt Road, Windsor, Victoria 3181, deceased, who died on 8 October 2015.

MULLEN, James Patrick, late of Unit 2, 65 Ormond Road, Elwood, Victoria 3184, deceased, who died on 20 September 2015.

TARRANT, Eric Arthur, late of 21 Mitchell Street, Bentleigh, Victoria 3204, retired, deceased, who died on 6 July 2015.

WEBB, Frank Wallace, late of James Barker House, 64 Buckley Street, Footscray, Victoria 3011, deceased, who died on 2 November 2015.

Dated 18 January 2016

STEWART MacLEOD
Manager

Creditors, next-of-kin and others having claims against the estate of any of the undermentioned deceased persons are required to send particulars of their claims to State Trustees Limited, ABN 68 064 593 148, of

1 McNab Avenue, Footscray, Victoria 3011, the personal representative, on or before 29 March 2016, after which date State Trustees Limited may convey or distribute the assets, having regard only to the claims of which State Trustees Limited then has notice.

BOQUEST, Joyce, late of 29 Graham Road, Warburton East, Victoria 3799, retired, deceased, who died on 12 November 2015.

BRAMATO, Antonio, late of Moran Roxburgh Park, 3 Wedgewood Road, Roxburgh Park, Victoria 3064, deceased, who died on 2 October 2015.

BROADWAY, Raymond George, late of Unit 1, 89 Talbot Street, Altona Meadows, Victoria 3028, deceased, who died on 17 January 2015.

DAVIES, Alan, late of 30 Northern Crescent, Craigieburn, Victoria 3064, deceased, who died on 3 August 2015.

FORD, Patricia, late of Regis Lake Park, 1 Lake Road, Blackburn, Victoria 3130, pensioner, deceased, who died on 25 September 2015.

KAPLUN, Alexander, late of Smorgon Nursing Home, 619 St Kilda Road, Melbourne, Victoria 3004, deceased, who died on 26 September 2015.

KING, Ronald, late of Unit 8, 33 Newcastle Street, Newport, Victoria 3015, deceased, who died on 23 August 2015.

MYERS, May Veronica, late of Bayside Aged Care, 5 McDonald Street, Mordialloc, Victoria 3195, retired, deceased, who died on 7 September 2015.

WILES, Betty Gean, late of Eva Tilley Memorial Home, 24 Nicholson Street, Balwyn North, Victoria 3104, deceased, who died on 5 November 2015.

Dated 19 January 2016

STEWART MacLEOD
Manager

Associations Incorporation Reform Act 2012
SECTION 134

I, David Joyner, under delegation provided by the Registrar, hereby give notice that, pursuant to section 134(1) of the Act, the registration of

the incorporated association mentioned below has been cancelled on this day.

Mount Beauty Country Club Inc.

Dated 21 January 2016

DAVID JOYNER
Deputy Registrar of
Incorporated Associations
PO Box 4567
Melbourne, Victoria 3001

Electricity Industry Act 2000
NOTIFICATION OF VARIATION TO
LICENCE

The Essential Services Commission gives notice under section 30 of the **Electricity Industry Act 2000** (EI Act) that pursuant to section 29(1)(b) of that Act, the Electricity Retail Licence (reference ER_06-2014) held by Stanwell Corporation Limited (ABN 37 078 848 674) has been varied by agreement.

A copy of the licence is available on the Commission's website located at <http://www.esc.vic.gov.au> or a copy can be obtained by calling the Commission's reception on (03) 9032 1300.

Dated 13 January 2016

DR RON BEN-DAVID
Chairperson

Electricity Industry Act 2000
NOTIFICATION OF GRANT OF LICENCE
TO GENERATE ELECTRICITY

The Essential Services Commission gives notice under section 30 of the **Electricity Industry Act 2000** (EIA) that at its meeting of 13 January 2016, pursuant to section 19(1) of that Act, the Electricity Generation Licence applied for by Coonooer Bridge Wind Farm Pty Ltd (ABN 35 160 665 485) to generate electricity for supply or sale at the Coonooer Bridge Wind Farm in Victoria was granted by the Commission. The Licence is granted on an ongoing basis.

A copy of this document is available on the Commission's website located at www.esc.vic.gov.au or a copy can be obtained by calling the Commission's reception on (03) 9032 1300.

Dated 13 January 2016

DR RON BEN-DAVID
Chairperson

Geographic Place Names Act 1998**NOTICE OF REGISTRATION OF GEOGRAPHIC NAMES**

The Registrar of Geographic Names hereby gives notice of the registration of the undermentioned place names.

School Naming:

Place Name	Naming Authority and Location
Ashwood High School	Department of Education and Training Formerly known as Ashwood Secondary College. Located at 50 Vannam Drive, Ashwood.

Feature Naming:

Change Request Number	Place Name	Naming Authority and Location
89951	Gateway Shopping Centre	Knox City Council Located between Station Street and Selman Avenue, Ferntree Gully. For further details see map at www.delwp.vic.gov.au
N/A	Belgrave (Alexanders Car Park rear of Shopping Centre) Neighbourhood Safer Place	Country Fire Authority Located at Belgrave, Alexanders Car Park (rear of Shopping Centre).
N/A	Inglewood (J. Sloan Park Playground between Swimming Pool and Tennis Club) Neighbourhood Safer Place	Country Fire Authority Located at J. Sloan Park Playground between Swimming Pool and Tennis Club.
N/A	Seville (Recreation Reserve First Oval Upon Entry) Neighbourhood Safer Place	Country Fire Authority Located at Seville Recreation Reserve First Oval upon entry.

Office of Geographic Names

Land Victoria
570 Bourke Street
Melbourne 3000

JOHN E. TULLOCH
Registrar of Geographic Names

Health Services Act 1988APPOINTMENT OF A DELEGATE TO THE BOARD OF MANAGEMENT OF
MANSFIELD DISTRICT HOSPITAL

Instrument of Appointment

I, Martin Foley, Acting Minister for Health, under section 40C(1) of the **Health Services Act 1988** (the Act), appoint Marcus Peter Kennedy as a delegate to the Board of Management of Mansfield District Hospital.

The appointment is made on the following terms and conditions –

1. Appointment arrangements

The appointment is part time.

2. Period of Appointment

Under section 40C(6)(a), the appointment is for a period of 3 months from the date of publication of this instrument in the Government Gazette.

3. Resignation/Revocation

Under section 40C(7) of the Act, a delegate may resign by writing signed by that person and delivered to the Minister.

Under section 40C(8) of the Act, the Minister for Health may at any time revoke this appointment.

4. Payment Provisions

Under section 40C(5)(c) of the Act, the delegate will be paid remuneration of \$28,263.00 per annum.

5. Superannuation Obligations

Superannuation obligations will be paid by the employer in accordance with the Commonwealth's **Superannuation Guarantee Act 1992**.

6. Travel and personal expenses

Under section 40C(6)(c) of the Act, the delegate will be reimbursed for reasonable travel and personal expenses.

7. Leave arrangements

The delegate will not be entitled to paid leave of any kind.

MARTIN FOLEY MP
Acting Minister for Health

Marine Safety Act 2010

Section 208(2)

NOTICE OF ACTIVITY EXCLUSION ZONE

In accordance with section 208(2) of the **Marine Safety Act 2010**, Parks Victoria (the waterway manager for the Yarra River upstream of the port waters of the Port of Melbourne) gives notice that the waters of the Yarra River (Victoria Harbour), approximately 150 metres east of the Bolte Bridge to a line, extending from the wharf at Waterfront City – adjacent to Pearl River Road to North Wharf, (the line is approximately 200 metres from the end of Central Pier), are prohibited to all persons and vessels not registered to take part in the Department of Premier and Cabinet Australia Day Fireworks display. The exclusion zone takes effect from 8.30 pm to 11.00 pm on Tuesday 26 January 2016.

Dated 11 January 2016

PARKS VICTORIA

Marine Safety Act 2010
Section 208(2)

NOTICE OF BOATING ACTIVITY EXCLUSION ZONE

I, Mandy-Finn Taylor, Acting District Manager Port Phillip Westernport, as delegate of Parks Victoria, the waterway manager for the Local Port of Port Phillip, hereby give notice under section 208(2) of the **Marine Safety Act 2010** that all persons and vessels not participating in the Festival of Sails Ski Show between 1000 and 1800 hours on 23, 24 and 26 January 2016 and between 1000 and 2100 hours on 25 January 2016, are prohibited from entering and remaining in the waters of Corio Bay in the vicinity of Geelong Waterfront between Cunningham Pier and Royal Geelong Yacht Club, as marked by buoys.

Dated 21 January 2016

BY ORDER OF PARKS VICTORIA

Public Holidays Act 1993

I, Lily D'Ambrosio, Acting Minister for Small Business, Innovation and Trade, under section 8 of the **Public Holidays Act 1993**, declare –

- Tuesday 1 November 2016 is not a public holiday in the municipality of Greater Bendigo west of the Campaspe River;
- Wednesday 26 October 2016 is appointed a public holiday in all areas in the municipality of Greater Bendigo west of the Campaspe River for Bendigo Cup Day;
- Tuesday 7 November 2017 is not a public holiday in the municipality of Greater Bendigo west of the Campaspe River;
- Wednesday 25 October 2017 is appointed a public holiday in all areas in the municipality of Greater Bendigo west of the Campaspe River for Bendigo Cup Day;
- Tuesday 6 November 2018 is not a public holiday in the municipality of Greater Bendigo west of the Campaspe River;
- Wednesday 31 October 2018 is appointed a public holiday in all areas in the municipality of Greater Bendigo west of the Campaspe River for Bendigo Cup Day;
- Tuesday 5 November 2019 is not a public holiday in the municipality of Greater Bendigo west of the Campaspe River;
- Wednesday 30 October 2019 is appointed a public holiday in all areas in the municipality of Greater Bendigo west of the Campaspe River for Bendigo Cup Day;
- Tuesday 3 November 2020 is not a public holiday in the municipality of Greater Bendigo west of the Campaspe River; and
- Wednesday 28 October 2020 is appointed a public holiday in all areas in the municipality of Greater Bendigo west of the Campaspe River for Bendigo Cup Day.

Dated 13 January 2016

HON. LILY D'AMBROSIO MP
Acting Minister for Small Business, Innovation and Trade

Road Safety Act 1986**DECLARATION UNDER SECTION 99B(4) IN RELATION TO NON-ROAD ACTIVITIES
ON ROADS WITHIN THE CITY OF GREATER GEELONG FOR IRONMAN 70.3 GEELONG
HELD BETWEEN SATURDAY 6 FEBRUARY 2016 AND SUNDAY 7 FEBRUARY 2016****1 Purpose**

The purpose of this Declaration is to exempt participants in the IRONMAN 70.3 Geelong from specified provisions of the **Road Safety Act 1986** and regulations under that Act with respect to the Event, which is a non-road activity to be conducted in Geelong.

2 Authorising provision

This notice is made under section 99B(4) of the **Road Safety Act 1986**. Section 99B(4) provides that the Minister may, on the application of a person proposing to conduct a non-road activity on a highway, by notice published in the Government Gazette, declare that specified provisions of the **Road Safety Act 1986** and of the regulations made under that Act do not apply with respect to the non-road activity specified in the notice during the period specified in the notice.

3 Commencement

This notice takes effect on Saturday 6 February 2016 at 5.30 am once the road is declared closed by the event Organiser.

4 Expiry

This notice expires on Sunday 7 February 2015 at 4.30 pm once the road is declared open by the event Organiser.

5 Definitions

In this notice, unless the context or subject matter otherwise requires –

- a) ‘Event’ means the IRONMAN 70.3 Geelong, to be held on Saturday 6 February 2016 and finishes on Sunday 7 February 2016; and
- b) ‘Participants’ means participants in the Event, including officers, members and authorised agents of the IRONMAN 70.3 Geelong, whose presence is reasonably required to ensure the safe conduct of the Event.

6 Declaration

I, Aidan McGann, Acting Executive Director as delegate of the Minister for Roads, under section 99B(4) of the **Road Safety Act 1986**, declare that the provisions of the **Road Safety Act 1986** and regulations specified in Table 1 do not apply to Participants engaged in activities forming part of the Event on the highway specified in column 1 of Table 2 on the date and during the period specified in column 2 of Table 2.

Dated 14 January 2016

AIDAN MCGANN
Acting Executive Director
Roads Corporation

Delegate of the Minister for Roads and Road Safety

Table 1
Provisions of the Road Safety Act 1986 and regulations under that Act
that do not apply to participants in the Event

Road Safety Act 1986

ALL

Road Safety Road Rules 2009

ALL, except Rule 304 (Direction by a Police Officer or Authorised person)

Road Safety (Vehicles) Regulations 2009

ALL

Table 2

<i>Column 1</i> Highway	<i>Column 2</i> Date and time
<ul style="list-style-type: none"> ● Ritchie Boulevard 	Saturday 6 February 2016 between the hours of 5.30 am and 11.00 am
<ul style="list-style-type: none"> ● The Esplanade between Glenleith Avenue and Western Beach Road ● Western Beach Road between The Esplanade and Eastern Beach Road ● Eastern Beach between The Esplanade and Ritchie Boulevard ● Ritchie Boulevard ● Bellerine Street between Ritchie Boulevard and Upper Eastern Beach Road ● Upper Eastern Beach Road between Bellerine Street and Hearne Parade ● Podbury Drive between Hearne Parade and Eastern Park Circuit ● Eastern Park Circuit ● Holt Road between Eastern Park Circuit and Geelong–Portarlington Road ● Geelong–Portarlington Road between Normanby Street and Leura Park Estate (Eastbound Lanes only) ● Point Henry Road between Geelong–Portarlington Road and gravel section of Point Henry Road 	Sunday 7 February 2016 between the hours of 6.00 am and 4.30 pm

Road Management Act 2004

DELEGATION BY THE ROADS CORPORATION

Under section 118(2) of the **Road Management Act 2004**, the Roads Corporation delegates to the City of Greater Geelong, in its capacity as a road authority, its powers under section 119A and Clause 5 of Schedule 4 of that Act in respect of the roads listed below, to facilitate the conduct of the 2016 IRONMAN 70.3 Geelong.

In exercising these powers, the City of Greater Geelong must ensure that appropriate signage is in place to provide adequate warning to motorists of tow-away zones. A failure to provide such signage does not invalidate this instrument.

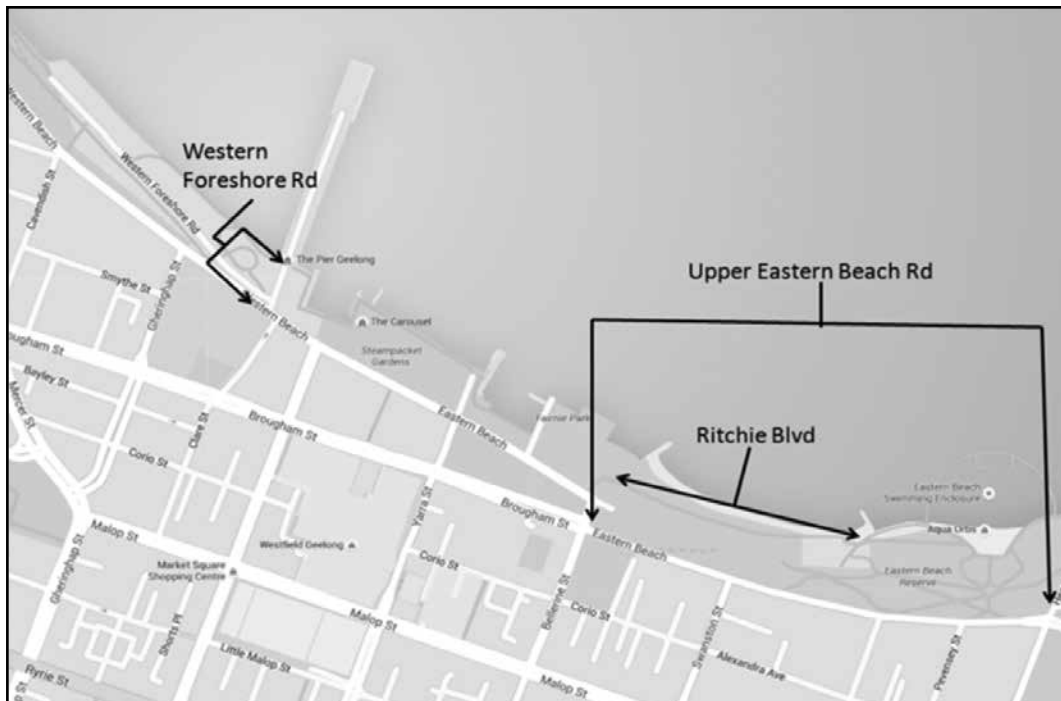
This instrument takes effect at 12.01 am on Sunday 7 February 2016 and expires at 11.59 pm on Sunday 7 February 2016.

- 1 Ritchie Boulevard, Geelong
- 1–72 Upper Eastern Beach Road, Geelong
- Western Beach Foreshore Road between Western Beach Road and Cunningham Pier

Dated 18 January 2016

JOHN CUNNINGHAM
Acting Chief Operating Officer
Roads Corporation

Plan of Tow-Away Area



Road Management Act 2004**DESIGNATION OF TOW-AWAY AREA UNDER SCHEDULE 4 CLAUSE 5
2016 IRONMAN 70.3 GEELONG**

Clause 5 of Schedule 4 to the **Road Management Act 2004** provides that a State road authority may move, keep or impound any vehicle that is unlawfully parked or left standing in an area designated by the Minister, (referred to in this instrument as a 'tow-away area'), and may charge the owner of the vehicle a reasonable fee.

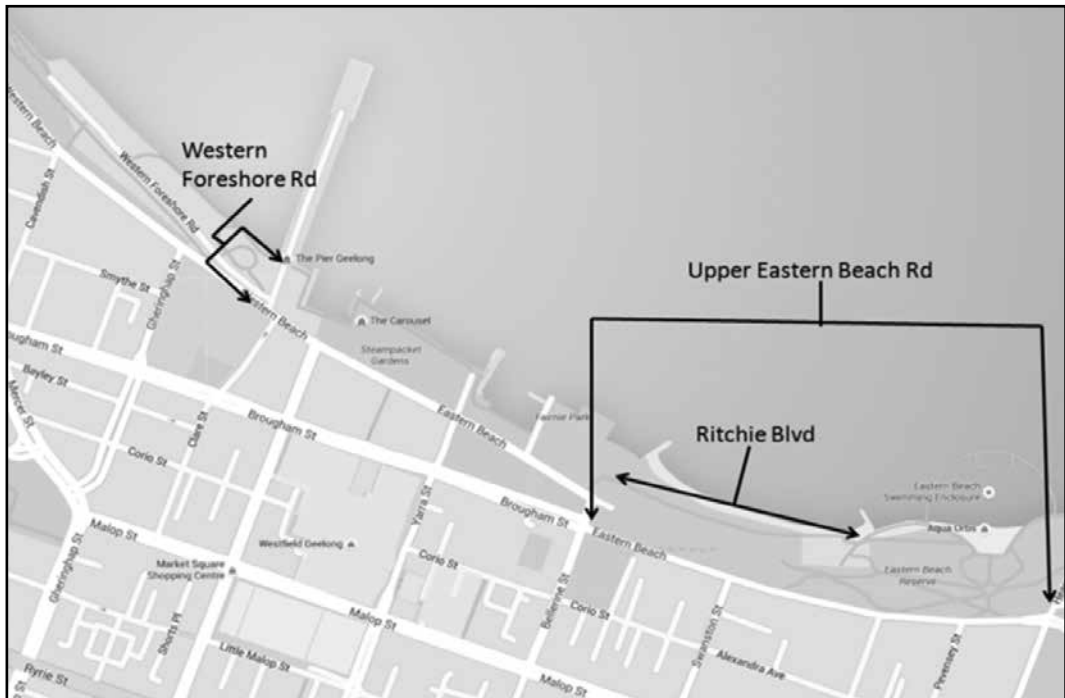
For the purposes of that provision, I, John Cunningham, Acting Chief Operating Officer of the Roads Corporation and delegate of the Minister for Roads, designate the locations specified and shown on the attached plan to be a tow-away area for the 2016 IRONMAN 70.3 Geelong.

This instrument takes effect at 12.01 am on Sunday 7 February 2016 and expires at 11.59 pm on Sunday 7 February 2016.

- 1 Ritchie Boulevard, Geelong
- 1–72 Upper Eastern Beach Road, Geelong
- Western Beach Foreshore Road between Western Beach Road and Cunningham Pier

Dated 18 January 2016

JOHN CUNNINGHAM
Acting Chief Operating Officer, Roads Corporation
Delegate of the Minister for Roads

Plan of Tow-Away Area

Planning and Environment Act 1987
BALLARAT PLANNING SCHEME
Notice of Approval of Amendment
Amendment C185

The Minister for Planning has approved Amendment C185 to the Ballarat Planning Scheme.

The Amendment comes into operation on the date this notice is published in the Government Gazette.

The Amendment rezones land adjoining the Sunraysia Highway and Western Highway in Miners Rest (Lot 1 and 2 TP840697 and Lot 2 PS341031) from Farming Zone to Special Use Zone; introduces and applies Schedule 15 to the Special Use Zone; and amends the Schedules to Clause 52.03 and 81.01 to introduce an Incorporated Document titled 'Central Victoria Livestock Exchange, Ballarat October 2015' to facilitate the development of the new Ballarat Saleyards.

A copy of the Amendment can be inspected, free of charge, at the Department of Environment, Land, Water and Planning website at www.delwp.vic.gov.au/public-inspection and free of charge, during office hours, at the offices of the City of Ballarat Council, The Phoenix, 25 Armstrong Street South, Ballarat.

JOHN GINIVAN
Acting Executive Director
Statutory Planning and Heritage
Department of Environment, Land, Water and Planning

Planning and Environment Act 1987
BAYSIDE PLANNING SCHEME
Notice of Approval of Amendment
Amendment C146

The Minister for Planning has approved Amendment C146 to the Bayside Planning Scheme.

The Amendment comes into operation on the date this notice is published in the Government Gazette.

The Amendment applies to the area affected by Schedule 4 of Design and Development Overlay (DDO4) which is zoned Public Use Zone Schedule 4 (Transport).

The Amendment changes the overlay schedule to include a clause exempting railway infrastructure works in the Public Use Zone Schedule 4 from the permit requirements of the overlay. It also updates the Schedule by replacing references to the former Residential 1 Zone with General Residential Zone 1.

A copy of the Amendment can be inspected, free of charge, at the Department of Environment, Land, Water and Planning website at www.delwp.vic.gov.au/public-inspection and free of charge, during office hours, at the offices of the Bayside City Council, Corporate Centre, 76 Royal Avenue, Sandringham.

JOHN GINIVAN
Acting Executive Director
Statutory Planning and Heritage
Department of Environment, Land, Water and Planning

Planning and Environment Act 1987

CARDINIA PLANNING SCHEME

Notice of Approval of Amendment

Amendment C161

The Minister for Planning has approved Amendment C161 to the Cardinia Planning Scheme.

The Amendment comes into operation on the date this notice is published in the Government Gazette.

The Amendment implements the findings of the 'Cardinia Local Heritage Study Review Volumes 1, 2 and 3 – Sept 2015' by applying the Heritage Overlay to sites identified as having heritage significance, correcting mapping anomalies, applying Schedule 7 to the Significance Landscape Overlay (SLO4) to 4 Edemont Road, Emerald, and introduces relevant Incorporated and Reference documents.

The Amendment also corrects minor errors in Schedule 1, 2 and 4 of the Environmental Significance Overlay (ESO), Schedule 1, 2 and 3 to the Vegetation Protection Overlay (VPO), Schedule 1, 2 and 3 to the Significant Landscape Overlay (SLO) and the Land Subject to Inundation Overlay (LSIO). The Amendment deletes referral requirements to the Department of Sustainability and Environment from the Schedule to Clause 66.04 to reflect referral requirements as provisioned under the Schedules to the Environmental Significance Overlay.

A copy of the Amendment can be inspected, free of charge, at the Department of Environment, Land, Water and Planning website at www.delwp.vic.gov.au/public-inspection and free of charge, during office hours, at the offices of the Cardinia Shire Council, 20 Siding Avenue, Officer.

JOHN GINIVAN

Acting Executive Director

Statutory Planning and Heritage

Department of Environment, Land, Water and Planning

Planning and Environment Act 1987

CASEY PLANNING SCHEME

Notice of Approval of Amendment

Amendment C197

The Minister for Planning has approved Amendment C197 to the Casey Planning Scheme.

The Amendment comes into operation on the date this notice is published in the Government Gazette.

The Amendment updates bushfire provisions within the Botanic Ridge Precinct Structure Plan and Development Contributions Plan, inserts and applies the Bushfire Management Overlay – Schedule 1 to land in the Botanic Ridge Precinct Structure Plan that is within 150 metres from the Royal Botanic Gardens Cranbourne, amends the requirements for bushfire management in Schedule 4 to Clause 44.06 (Urban Growth Zone) and updates the Schedule to Clause 52.17 to allow native vegetation removal where it is either consistent with Commonwealth environment approvals or where the native vegetation is not identified in the Thompsons Road, Clyde Creek, Casey Fields South Residential and Berwick Waterways growth corridor precincts.

A copy of the Amendment can be inspected, free of charge, at the Department of Environment, Land, Water and Planning website at www.delwp.vic.gov.au/public-inspection and free of charge, during office hours, at the offices of the Casey City Council Municipal Offices, Magid Drive, Narre Warren.

JOHN GINIVAN

Acting Executive Director

Statutory Planning and Heritage

Department of Environment, Land, Water and Planning

Planning and Environment Act 1987
PORT PHILLIP PLANNING SCHEME
Notice of Approval of Amendment
Amendment C131

The Minister for Planning has approved Amendment C131 to the Port Phillip Planning Scheme.

The Amendment comes into operation on the date this notice is published in the Government Gazette.

Amendment C131 extends the expiry date at Clause 5.0 to Design and Development Overlay Schedule 3 for a period of 6 months. The revised expiry date is 20 July 2016.

A copy of the Amendment can be inspected, free of charge, at the Department of Environment, Land, Water and Planning website at www.delwp.vic.gov.au/public-inspection and free of charge, during office hours, at the offices of the Port Phillip City Council, St Kilda Town Hall, 99a Carlisle Street, St Kilda.

JOHN GINIVAN
Acting Executive Director
Statutory Planning and Heritage
Department of Environment, Land, Water and Planning

Planning and Environment Act 1987
WARRNAMBOOL PLANNING SCHEME
Notice of Approval of Amendment
Amendment C78 Part 1

The Minister for Planning has approved Amendment C78 Part 1 to the Warrnambool Planning Scheme.

The Amendment comes into operation on the date this notice is published in the Government Gazette.

The Amendment implements the 'North Warrnambool Flood Study (2010)', 'South Warrnambool Flood Study (2007)' and 'Dennington Flood Study (2007)' as they relate to land in the Russell Creek floodplain (downstream of Bromfield Street), Merri River floodplain in South Warrnambool (upstream of Block Street) and Merri River floodplain in North Warrnambool (except for areas adjoining Membroy Way, 123 Queens Road, and 2-18 Daltons Road), by:

- applying the Urban Floodway Zone or Floodway Overlay to areas identified as high hazard flood risk during a 1 in 100 year storm event;
- applying the Land Subject to Inundation Overlay to areas identified as subject to inundation during a 1 in 100 year storm event;
- amending Clause 22.02-1 to remove references to the 'Urban Areas – Land Liable to Flooding Background Report, June 1994' and include references to the 'North Warrnambool Flood Study (2010)', 'South Warrnambool Flood Study (2007)' and 'Dennington Flood Study (2007)'. Note: further review of Clause 22.02 will occur as part of Council's review of the Municipal Strategic Statement and Local Planning Policy; and
- amending the Schedule to Clause 61.03 to update map descriptions to reflect the new maps.

A copy of the Amendment can be inspected, free of charge, at the Department of Environment, Land, Water and Planning website at www.delwp.vic.gov.au/public-inspection and free of charge, during office hours, at the offices of the Warrnambool City Council, 25 Liebig Street, Warrnambool.

JOHN GINIVAN
Acting Executive Director
Statutory Planning and Heritage
Department of Environment, Land, Water and Planning

This page was left blank intentionally

This page was left blank intentionally

PRICING FOR SPECIAL GAZETTE, PERIODICAL GAZETTE AND VICTORIAN LEGISLATION

Retail price varies according to the number of pages in each Victoria Government Special Gazette, Victoria Government Periodical Gazette and Victorian legislation. The table below sets out the prices that apply.

<i>Price Code</i>	<i>No. of Pages (Including cover and blank pages)</i>	<i>Price*</i>	<i>Price Code</i>	<i>No. of Pages (Including cover and blank pages)</i>	<i>Price*</i>
A	1–16	\$4.00	#Z	1407–1470	\$119.05
B	17–32	\$6.00	#ZA	1471–1536	\$124.70
C	33–48	\$8.20	#ZB	1537–1610	\$129.45
D	49–96	\$12.90	#ZC	1611–1666	\$134.90
E	97–144	\$16.60	#ZD	1667–1730	\$140.00
F	145–192	\$19.70	#ZE	1731–1796	\$145.65
G	193–240	\$22.70	#ZF	1797–1860	\$150.90
H	241–288	\$24.10	#ZG	1861–1926	\$155.85
I	289–352	\$27.20	#ZH	1927–1990	\$161.50
J	353–416	\$31.70	#ZI	1991–2056	\$166.60
K	417–480	\$36.20			
L	481–544	\$42.20			
M	545–608	\$48.25			
N	609–672	\$53.35			
O	673–736	\$60.30			
P	737–820	\$66.45			
#Q	821–886	\$72.25			
#R	887–950	\$77.05			
#S	951–1016	\$82.30			
#T	1017–1080	\$87.40			
#U	1081–1146	\$92.65			
#V	1147–1210	\$98.10			
#W	1211–1276	\$103.20			
#X	1277–1340	\$108.80			
#Y	1341–1406	\$113.70			

* All prices include GST

Printed as two volumes

bluestar **PRINT**

The *Victoria Government Gazette* is published by Blue Star Print with the authority of the Government Printer for the State of Victoria

© State of Victoria 2016

This publication is copyright. No part may be reproduced by any process except in accordance with the provisions of the Copyright Act.

Address all enquiries to the Government Printer for the State of Victoria

Level 2, 1 Macarthur Street
Melbourne 3002
Victoria Australia

How To Order



Retail & Mail Sales

Victoria Government Gazette

Level 5, 460 Bourke Street
Melbourne 3000

PO Box 1957 Melbourne 3001

DX 106 Melbourne



Telephone

(03) 8523 4601



Fax

(03) 9600 0478

email

gazette@bluestargroup.com.au

Recommended Retail Price \$2.10 (includes GST)