



Victoria Government Gazette

By Authority of Victorian Government Printer

No. G 42 Thursday 19 October 2017

www.gazette.vic.gov.au

GENERAL

TABLE OF PROVISIONS

Private Advertisements		Sales by the Sheriff	
Corporations Act 2001		Houssain Aycha	2252
Cape Volney Co-operative Society Limited (in Liquidation)		Ion Blescau	2252
Notice of Final Meeting of Members	2248	Julie Hoskin	2252
Dissolution of Partnership		Government and Outer Budget Sector Agencies Notices	2254
Allied Australia Partnership	2248	Obtainables	2290
Estates of Deceased Persons			
Arthur J. Dines & Co.	2248		
Basile & Co. Pty Ltd	2248		
Beaumaris Law	2249		
Brendan Holland & Michael Cahir	2249		
Donald & Ryan Lawyers	2249		
Hunt & Hunt	2249		
John Burgess & Co.	2249		
Joliman Lawyers	2250		
McCluskys Lawyers	2250		
McKean Park	2250		
MST Lawyers	2250		
Novatsis & Alexander	2250		
Prior Law	2250		
Russell Kennedy	2251		
Shiff & Company	2251		
T. J. Mulvaney & Co.	2251		
Tragear & Harris Lawyers	2251		
Willis Simmonds Lawyers	2251		

Advertisers Please Note

As from 19 October 2017

The last Special Gazette was No. 351 dated 17 October 2017.

The last Periodical Gazette was No. 1 dated 17 May 2017.

How To Submit Copy

- See our webpage www.gazette.vic.gov.au
 - or contact our office on 8523 4601 between 8.30 am and 5.30 pm Monday to Friday
-

**PUBLICATION OF THE VICTORIA GOVERNMENT GAZETTE (General)
MELBOURNE CUP HOLIDAY WEEK 2017**

Please Note New Deadlines for General Gazette G45/17:

The Victoria Government Gazette (General) for Melbourne Cup week (G45/17) will be published on **Thursday 9 November 2017**.

Copy deadlines:

Private Advertisements	9.30 am on Friday 3 November 2017
Government and Outer Budget Sector Agencies Notices	9.30 am on Friday 3 November 2017

Office Hours:

The Victoria Government Gazette Office is open during normal office hours over the holiday period, i.e. 8.30 am to 5.30 pm Monday to Friday, excluding public holidays.

Where urgent gazettal is required after hours, arrangements should be made with the Government Gazette Officer on 0419 327 321.

JENNY NOAKES
Government Gazette Officer

PRIVATE ADVERTISEMENTS

Corporations Act 2001

NOTICE OF FINAL MEETING OF MEMBERS

Cape Volney Co-operative Society Limited
(in Liquidation)
(‘the Co-operative’)
ABN 34 752 154 794

Notice is given pursuant to section 509 of the **Corporations Act 2001** that a meeting of the members of the Co-operative will be held at the offices of Bruce Mulvaney, Suite 3, Level 4, 858 Glenferrie Road, Hawthorn, Victoria 3122, on 21 November 2017, at 11.00 am, for the purpose of having an account laid before them showing the manner in which the winding up has been conducted and the property of the company disposed of and of hearing any explanations that may be given by the Liquidator.

Dated 13 October 2017

Bruce Mulvaney, Liquidator,
BRUCE MULVANEY & CO.,
Suite 3, Level 4, 858 Glenferrie Road,
Hawthorn, Victoria 3122.
Telephone: (03) 9896 9000.

DISSOLUTION OF PARTNERSHIP

Notice is hereby given that the partnership known as the ‘Allied Australia Partnership’ previously subsisting between HWR Petroleum Pty Ltd ACN 621 081 990 and HWR Lubricants Pty Ltd ACN 151 436 341 (formerly HWR Partners Pty Ltd) was dissolved with effect from 27 September 2017. The bulk distribution business of the Allied Australia Partnership will now operate under the ownership of HWR Petroleum Pty Ltd ACN 621 081 990, while the lubricants business of the Allied Australia Partnership will now operate under the ownership of HWR Lubricants Pty Ltd ACN 151 436 341. Please contact 03 9267 2500 (bulk distribution) or 1300 552 861 (lubricants) for further details.

BARRY THOMAS HANNA, late of Bethel Aged Care, 600 Plenty Road, Mill Park, in the State of Victoria, pensioner, deceased.

Creditors, next-of-kin and others having claims in respect of the estate of the deceased, who died on 22 May 2017, are required by the

executor, William Robert Hanna, care of Arthur J. Dines & Co., solicitors, 2 Enterprise Drive, Bundoora, in the said State, to send particulars to him by 18 December 2017, after which date the executor may convey or distribute the assets, having regards only to claims to which he has notice.

Dated 18 December 2017

ARTHUR J. DINES & CO., solicitors,
2 Enterprise Drive, Bundoora 3083.

VIOLET HUGHES, late of Sunlight Aged Care, 43 Laurel Street, Whittlesea, in the State of Victoria, pensioner, deceased.

Creditors, next-of-kin and others having claims in respect of the estate of the deceased, who died on 12 April 2017, are required by the executrix, Lynda Cameron, care of Arthur J. Dines & Co., solicitors, 2 Enterprise Drive, Bundoora, in the said State, to send particulars to her by 18 December 2017, after which date the executrix may convey or distribute the assets, having regards only to claims to which she has notice.

Dated 19 October 2017

ARTHUR J. DINES & CO., solicitors,
2 Enterprise Drive, Bundoora 3083.

MENKA STEPANOVSKI, late of 6 Bellarine Street, Preston 3072, in the State of Victoria, pensioner, deceased.

Creditors, next-of-kin and others having claims in respect of the estate of the deceased, who died on 28 May 2017, are required by the executrix, Dosta Satakovski, care of Arthur J. Dines & Co., solicitors, 2 Enterprise Drive, Bundoora, in the said State, to send particulars to her by 18 December 2017, after which date the executrix may convey or distribute the assets, having regards only to claims to which she has notice.

Dated 19 October 2017

ARTHUR J. DINES & CO., solicitors,
2 Enterprise Drive, Bundoora 3083.

Estate MARIANNA GANCI, late of Alcheringa Hostel, 2–14 Boree Drive, Swan Hill, Victoria, deceased.

Creditors, next-of-kin and others having claims in respect of the estate of the abovenamed deceased, who died on 6 April 2017, are required by the executor, Tina Ganci, in the Will called Concetta Carmela Spong, to send particulars of such claims to her, in care of the undermentioned solicitors, within two months from the date of publication of this notice, after which date they will distribute the assets, having regard only to the claims of which they then have notice.

Dated 13 October 2017

BASILE & CO. PTY LTD,
legal practitioners, consultants and
conveyancers (Victoria and NSW),
46 Wellington Street, Kerang, Victoria 3579.
RB:GR:17324

Estate of BETTY MARJORIE McKAY, late of Karinya Grove Aged Care, 3 Aberdeen Road, Sandringham, Victoria, home duties, deceased.

Creditors, next-of-kin and others having claims in respect of the estate of the deceased, who died on 24 January 2017, are required by the executors, Claire West and Andrew Grant Mackay, to send particulars, care of the solicitors below, within two months from the publication hereof, after which date the executors may convey or distribute the assets, having regard only to the claims of which they then have notice.

BEAUMARIS LAW,
25 North Concourse, Beaumaris, Victoria 3193.

Re: Estate of GERALDINE ELLEN McDONNELL, late of Unit 5, 47 Grant Street, Malvern East, Victoria, deceased.

Creditors, next-of-kin and others having claims in respect of the estate of the deceased, who died on 27 June 2017, are required by the trustee, Bryan John McDonnell, to send particulars of their claims to the trustee, care of the undermentioned legal practitioners, by a date not later than two months from the date of publication of this notice, after which date the trustee may convey or distribute the assets, having regard only to the claims of which he then has notice.

BRENDAN HOLLAND & MICHAEL CAHIR,
legal practitioners,
130 Balcombe Road, Mentone 3194.

Re: ANNE LYNETTE FREE, deceased.

Creditors, next-of-kin and others having claims in respect of the estate of ANNE LYNETTE FREE, late of 15 St Johns Avenue, Mont Albert, Victoria, self-employed aged care worker, deceased, who died on 31 July 2017, are required by the executor to send particulars of their claims to him, care of the undermentioned solicitors, by 9 April 2018, after which date the said executor will distribute the assets of the deceased, having regard only to the claims of which he then shall have notice.

DONALD & RYAN LAWYERS, solicitors,
304 High Street, Kew 3101.

Trustee Act 1958

SECTION 33 NOTICE

Notice to Claimants

KAETHE ADELHEID TOP-NIETHAMMER, also known as ADELHEID TOP, late of 796 Malvern Road, Armadale, Victoria, deceased.

Creditors, next-of-kin and others having claims in respect of the estate of the deceased, who died on 14 June 2017, are required by Equity Trustees Limited of Level 1, 575 Bourke Street, Melbourne, Victoria, the executor of the estate of the deceased, to send particulars of their claims by 19 December 2017, after which date the executor may convey or distribute the assets, having regard only to the claims of which it then has notice.

HUNT & HUNT, lawyers,
Level 5, 114 William Street, Melbourne,
Victoria 3000.
Ref: 9619085.

Re: THEODORA JOHANNA VOGELS, late of 359 Narre Warren North Road, Narre Warren North, Victoria, widow, deceased.

Creditors, next-of-kin and others having claims in respect of the estate of the deceased, who died on 16 March 2017, are required by the trustee to send particulars of their claim to the trustee at the office of the trustee's solicitors, John Burgess & Co., solicitors, 255 Springvale Road, Springvale, Victoria 3171, by 23 January 2018, after which date the trustee may convey or distribute the assets, having regard only to the claims of which the trustee has notice.

Re: Estate of FAYE FARLEY, deceased.

Creditors, next-of-kin and others having claims in respect of the estate of FAYE FARLEY, late of Glenarm Nursing Home, Kerang, in the State of Victoria, home duties, deceased, who died on 10 January 2016, are to send particulars of their claim to the executors, care of the undermentioned legal practitioners, by 19 December 2017, after which the executors will distribute the assets, having regard only to the claims of which they then have notice.

JOLIMAN LAWYERS,
Beveridge Dome, 194–208 Beveridge Street,
Swan Hill 3585.

RUTH ANN BADCOCK, late of Unit 2, 53 Baird Street, Mulgrave, Victoria, retired, deceased.

Creditors, next-of-kin and others having claims in respect of the estate of the deceased, who died on 24 April 2017, are required by the executors to send particulars of their claims to the undermentioned lawyers by 18 December 2017, after which date the executors may convey or distribute the estate, having regard only to the claims of which they have notice.

McCLUSKYS LAWYERS,
111 Bay Street, Port Melbourne, Victoria 3207.

SALLY LOIS SENG HPA, late of 264 High Street, Ashburton, Victoria, mothercraft nurse, deceased.

Creditors, next-of-kin and others having claims in respect of the estate of the deceased, who died on 24 July 2017, are required by the executors to send particulars of their claims to the undermentioned lawyers by 18 December 2017, after which date the executors may convey or distribute the estate, having regard only to the claims of which they have notice.

McCLUSKYS LAWYERS,
111 Bay Street, Port Melbourne, Victoria 3207.

Re: ANNETTE MATHESON, late of 92–100 McIvor Highway, Bendigo, Victoria, deceased.

Creditors, next-of-kin and others having claims in respect of the estate of the deceased, who died on 9 July 2017, are required by

the trustee, Equity Trustees Wealth Services Limited, ABN 33 006 132 332, of 18 View Street, Bendigo, Victoria, to send particulars to the trustee, care of the undermentioned solicitors, by 22 December 2017, after which date the trustee may convey or distribute the assets, having regard only to the claims of which the trustee then has notice.

McKEAN PARK, lawyers,
Level 11, 575 Bourke Street, Melbourne,
Victoria 3000.

Re: PALMA MARIA KAALI-NAGY, in the Will called PALMA KAALI-NAGY, deceased.

Creditors, next-of-kin and others having claims in respect of the estate of the deceased, who died on 17 July 2017, are required by the trustee, Adam Marcel Kaali-Nagy, in the Will called Adam Kaali-Nagy, to send particulars to his solicitors at the address below by 20 December 2017, after which date the trustee may convey or distribute the assets, having regard only to the claims of which the trustee has notice.

MST LAWYERS,
315 Ferntree Gully Road, Mount Waverley 3149.

ELENI MOUZAKI, also known as HELEN MOUZAKI and HELEN MOUZAKIS, deceased, late of Merv Irvine Nursing Home, 1231 Plenty Road, Bundoora, Victoria, pensioner.

Creditors, next-of-kin and all others having claims in respect of the deceased, who died on 7 October 2016, are required by the executor, George Stavrakis, to send particulars of such claims to the said executor by 30 January 2018, after which date the executor will distribute the assets, having regard only to the claims of which he has notice.

NOVATIS & ALEXANDER, lawyers,
980 High Street, Reservoir 3073.

EILEEN ISOBEL TOONE, late of 715 Hampton Street, Brighton, Victoria 3186, retired, deceased.

Creditors, next-of-kin and others having claims in respect of the Will/estate of the abovenamed deceased, who died on 9 October 2016, are required by the executor, Helen Lesley Joseph, care of Prior Law Barristers,

solicitors and notary public, 489 Centre Road, Bentleigh, Victoria 3204, to send particulars of their claims to Prior Law by 19 December 2017, after which date the executor may convey or distribute the assets and distribute the estate, having regard only to the claims of which she then has notice. Probate was granted in Victoria on 21 December 2016.

Dated 11 October 2017

PRIOR LAW,
barristers, solicitors and notary public,
489 Centre Road, Bentleigh, Victoria 3204.
RCP: 161353
Contact: Rosemary Clare Prior.

Re: MAGDELENA RIEDER, deceased.

Creditors, next-of-kin and others having claims in respect of the estate of the deceased, who died on 13 February 2016, are required by the trustees, Peter Kindermann and Erwin Holzer, to send particulars to the trustees by 22 December 2017, after which date the trustees may convey or distribute the assets, having regard only to the claims of which the trustees have notice.

RUSSELL KENNEDY, solicitors,
Level 12, 469 La Trobe Street, Melbourne 3000.

WINSTON DAVIS, late of 164 Elder Street, South Clarinda, Victoria, retired, deceased.

Creditors, next-of-kin and others having claims in respect of the estate of the deceased, who died on 13 March 2016, are required to send particulars of their claims to the administrator, care of the undermentioned lawyers, within 60 days of the publication hereof, after which date the administrator may distribute the assets, having regard only to the claims of which the administrator has notice.

SHIFF & COMPANY, lawyers,
3/34 Queen Street, Melbourne 3000.

PETER ANTHONY LONG, late of Cabrini Residential Care, 54 Queens Parade, Ashwood, Victoria, medical practitioner, deceased.

Creditors, next-of-kin and others having claims in respect of the estate of the abovenamed deceased, who died on 6 August 2017, are required to send particulars of their claims to

the executrix, Carol Mary Long, care of the undermentioned solicitors, within 60 days from the date of publication of this notice, after which date the said executrix will distribute the assets, having regard only to the claims of which she then has notice.

T. J. MULVANY & CO., lawyers,
Suite 5.01, Level 5, 45 William Street,
Melbourne 3000.

Re: KATHLEEN VERONICA AUSTIN, late of Mercy Place Fernhill, 18–22 Fernhill Road, Sandringham, Victoria 3191, widow, deceased.

Creditors, next-of-kin and others having claims in respect of the estate of the deceased, who died on 7 September 2017, are required by the executor, John Laurence Austin, to send particulars to him, care of the undermentioned solicitors, by 22 December 2017, after which date the executor may convey and distribute the assets, having regard only to the claims of which he then has notice.

TRAGEAR & HARRIS LAWYERS,
1/23 Melrose Street, Sandringham 3191.

Re: BETTY MAY BOWDEN, late of 3 Oregon Close, Cheltenham, Victoria 3192, retired, deceased.

Creditors, next-of-kin and others having claims in respect of the estate of the deceased, who died on 13 September 2017, are required by the executors, Maxwell Bowden and Patricia Margaret Bowden, to send particulars to them, care of the undermentioned solicitors, by 22 December 2017, after which date the executors may convey and distribute the assets, having regard only to the claims of which they then have notice.

TRAGEAR & HARRIS LAWYERS,
1/23 Melrose Street, Sandringham 3191.

Re: The estate of Harold Hughdore Houghton, late of 3 Aberdeen Road, Sandringham, Victoria.

Creditors, next-of-kin and others having claims in respect of the estate of the deceased, who died on 5 June 2017, are required by the executors, Denise Ann Pengelly and Jarrod Lorne Kelly, to send particulars to them, care

of the undersigned solicitors, by a date not later than two months from the date of publication hereof, after which date the trustees may convey or distribute the assets, having regard only to the claims of which the trustees have notice.

WILLIS SIMMONDS LAWYERS,
legal practitioners,
6/1 North Concourse, Beaumaris 3193.

ADVERTISEMENT OF SALE BY
THE SHERIFF

On Thursday 23 November 2017 at 1.30 pm in the afternoon at Level 6, 446 Collins Street, Melbourne (unless process be stayed or satisfied).

All the estate and interest (if any) of Houssain Aycha of 4 Gaussberg Walk, Roxburgh Park, as shown on Certificate of Title as Houssain Mustapa Aycha, joint proprietor with Faten Salim Aycha of an estate in fee simple in the land described on Certificate of Title Volume 10637 Folio 733, upon which is erected a residential house and known as 4 Gaussberg Walk, Roxburgh Park, will be auctioned by the Sheriff.

Registered Mortgage (Dealing Number AH515958A) and Agreement Section 173 **Planning and Environment Act 1987** AB029976K affect the said estate and interest. The Sheriff is unable to provide access to this property.

Terms: 10% deposit on the fall of the hammer. Balance within 14 days unless as stated in particulars of sale in contract of sale. Payment is by cheque only.

Please visit Sheriff's Office Real Estate Section website at www.justice.vic.gov.au/sheriffrealestate for an information sheet on Sheriff's Auctions, a contract of sale and any other enquiries.

SHERIFF

ADVERTISEMENT OF SALE BY
THE SHERIFF

On Thursday 23 November 2017 at 1.30 pm in the afternoon, at Level 6, 446 Collins Street, Melbourne (unless process be stayed or satisfied).

All the estate and interest (if any) of Ion Blescau of 11 Dalton Road, Thomastown, sole proprietor of an estate in fee simple in Lot 1611 on Plan of Subdivision 617320S, being the land more particularly described on Certificate of Title Volume 11530 Folio 920, upon which is erected an uncompleted dwelling and known as 22 Zenith Road, Beveridge, will be auctioned by the Sheriff.

Registered Mortgage (Dealing Number AL624510E), Covenant PS617320S, Agreement Section 173 **Planning and Environment Act 1987** AG754756L, Agreement Section 173 **Planning and Environment Act 1987** AG754783H and Owners Corporation 1 Plan No. PS617320S affect the said estate and interest. The Sheriff is unable to provide access to this property.

Terms: 10% deposit on the fall of the hammer. Balance within 14 days unless as stated in particulars of sale in contract of sale. Payment is by cheque only.

This property is subject to GST.

Please visit Sheriff's Office Real Estate Section website at www.justice.vic.gov.au/sheriffrealestate for an information sheet on Sheriff's Auctions, a contract of sale and any other enquiries.

SHERIFF

ADVERTISEMENT OF SALE BY
THE SHERIFF

On Thursday 23 November 2017 at 1.30 pm in the afternoon, at Level 6, 446 Collins Street, Melbourne (unless process be stayed or satisfied).

All the estate and interest (if any) of Julie Hoskin of 19 Ligar Street, Kennington, as shown on Certificate of Title as Julie Terese Hoskin, sole proprietor of an estate in fee simple in the land described on Certificate of Title Volume 04938 Folio 477, upon which is erected a house known as 1/19 Ligar Street, Kennington and a detached unit known as 2/19 Ligar Street, Kennington, collectively known as 19 Ligar Street, Kennington, will be auctioned by the Sheriff.

Registered Mortgage (Dealing Number V177011T), Registered Caveat (Dealing Number AF005503G) and Registered Caveat (Dealing Number AF515229F) affect the said estate and interest. The Sheriff is unable to provide access to this property.

Terms: 10% deposit on the fall of the hammer. Balance within 14 days unless as stated in particulars of sale in contract of sale. Payment is by cheque only.

Please visit Sheriff's Office Real Estate Section website at www.justice.vic.gov.au/sheriffrealestate for an information sheet on Sheriff's Auctions, a contract of sale and any other enquiries.

SHERIFF

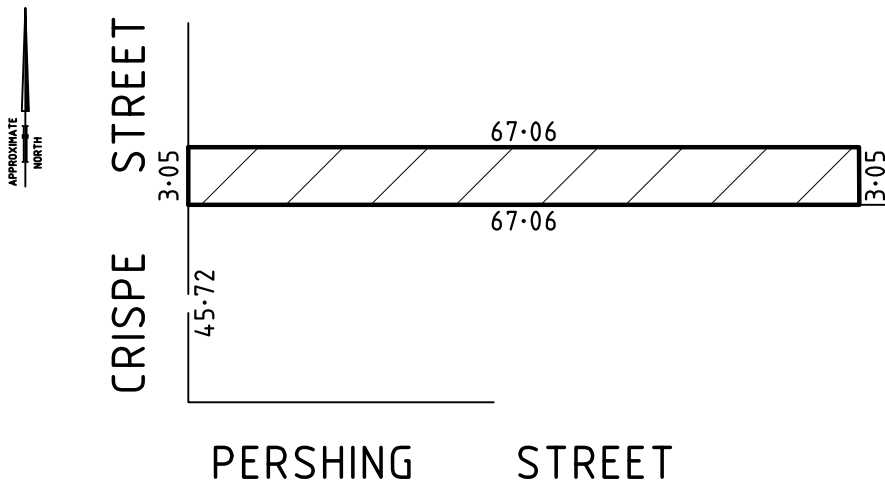
**GOVERNMENT AND OUTER BUDGET
SECTOR AGENCIES NOTICES**

DAREBIN CITY COUNCIL

Road Discontinuance

Pursuant to section 206 and Schedule 10, Clause 3 of the **Local Government Act 1989**, the Darebin City Council, at its ordinary meeting held on 2 October 2017, resolved to discontinue the road adjoining 13 to 17 Fulham Grove, 14 and 16 Pershing Street and 52 and 54 Crispe Street, Reservoir, shown by hatching on the plan below, and to sell the land from the road by private treaty to the adjoining property owners and to transfer to itself any land not sold to the adjoining property owners.

The road is to be sold subject to the right, power or interest held by Yarra Valley Water in the road in connection with any sewers, drains or pipes under the control of that authority in or near the road.



SUE WILKINSON
Chief Executive



Moreland City Council

Road Management Act 2004

Adoption of Amended Road Management Plan

In accordance with section 54(5) of the **Road Management Act 2004** (Act), and section 8(3) of the Road Management (General) Regulations 2016 (Regulations), the Moreland City Council (Council) gives notice that it has undertaken a review of its Road Management Plan and has adopted Amendments. The Amendments were incorporated into the Road Management Plan and adopted by Council on 11 October 2017.

A copy of Council's amended Road Management Plan can be inspected at Council's Municipal Offices at the Civic Centre, 90 Bell Street, Coburg 3058, or accessed online by viewing Council's website, www.moreland.vic.gov.au and following the links.

DR NERINA DI LORENZO
Chief Executive Officer
Moreland City Council

WELLINGTON SHIRE COUNCIL

Domestic Animals Act 1994

Order – Dogs to be Placed on a Lead in Nominated Areas

Wellington Shire Council, in accordance with section 26(2)(b) of the **Domestic Animals Act 1994** has by resolution at its meeting on 3 October 2017 placed an order that as of the date of this publication, dogs must be restrained by a lead at all times in the following areas, unless otherwise specified:

All Areas

- Within 100 meters of Preschool, Primary or Secondary School entrances between 8.00 am and 9.30 am mornings and 2.30 pm and 4.00 pm afternoons, on school days.

Sale Area

- Central Business District identified as:
 - Sale Pedestrian Mall
 - Raymond Street (between Stawell and Foster Streets)

- Cunninghame Street (between Reeve and York Streets)
- Macarthur Street (between Reeve and York Streets)
- Macalister Street (between Reeve and York Streets)
- York Street (between Foster and Stawell Streets)
- Desailly Street (between Cunninghame and Macalister Streets)

- Adventure Playground/Fauna Park area, Guthridge Parade
- Little Athletics Ground/Playground area, McLachlan Street
- Market area, Port of Sale Canal Reserve (during market operational times only)
- Port of Sale Precinct (bordered by Foster Street, Park Street, Canal Road and Desailly Street South)
- Lake Guthridge and Guyatt Walking Tracks (flora and fauna risk)

Maffra Area

- Johnson Street (between Foster and McMillan Streets)
- Fred Drury Park (Carpenter Street)
- Lions Park Playground Area (Johnson Street Road Reserve)
- Macalister Wetland Reserve Area (flora and fauna risk)
- Island Reserve/Port of Maffra, Macalister River Regional Park (McMahon Drive)

Stratford Area

- Apex Park (Princes Highway)
- Memorial Park (Princes Highway)

Heyfield Area

- George Street
- Temple Street
- Apex Park (George Street)
- Lions Park
- Rotary Park

Cowwarr Area

- Lions Park (Cricket Street)

Yarram Area

- Commercial Road (between James Street and Church Road)

- Yarram North Recreational Reserve
- Devon North Recreational Reserve
- Yarram Memorial Playground
- Playground Area (James Street)
- Playground Area (Walpole Court)
- Yarram Wetlands Reserve

Port Albert Area

- Rutter Park

Woodside Beach Area

- Children's Playground Area

Seaspray Area

- Seaspray Foreshore Playground
- Children's Playground (between Buckley, Bearup, Lyons and Buchan Streets)

Rosedale Area

- Prince Street
- Prince Street Reserve
- Edward Crooke Reserve

Loch Sport Area

- Foreshore Lions Park and Playground Area

Golden Beach Area

- Golden Beach/Paradise Beach Community Centre Playground Area

Briagolong Area

- Recreational Reserve (during market operational times)

DAVID MORCOM
Chief Executive Officer
Wellington Shire Council

GLENELG SHIRE COUNCIL

Road Management Act 2004

Notice of Intention to Amend

Glenelg Shire Council Road Management Plan

In accordance with section 54 of the **Road Management Act 2004**, the Glenelg Shire Council gives notice that it has completed a review of its Road Management Plan (RMP) and that as a result of the findings of the review, it intends to amend its RMP.

The purpose and general purport of the proposed Amendment is to create a more workable document and revise inspection and maintenance targets to ensure they are safe, efficient and appropriate.

A draft copy of the RMP and a report of the review (and proposed Amendments) may be inspected in person, during office hours, at the Council Offices: 71 Cliff Street, Portland; 77 Edgar Street, Heywood; and 67 Henty Street, Casterton; or on Council's website at www.glenelg.vic.gov.au

Any person who is aggrieved by the proposed Amendment may make a written submission to the Chief Executive Officer, Glenelg Shire Council, PO Box 152, Portland, Victoria 3305 by 5.00 pm on 16 November 2017.

GREG BURGOYNE
Chief Executive Officer

Planning and Environment Act 1987

GLEN EIRA PLANNING SCHEME

Notice of the Preparation of an Amendment

Amendment C151

The Glen Eira City Council has prepared Amendment C151 to the Glen Eira Planning Scheme.

The land affected by the Amendment is 'Caulfield Village', generally bounded by Caulfield Racecourse, Kambrook Road, Balaclava Road, and Normanby Road and more particularly described in the Caulfield Mixed Use Area Incorporated Plan dated February 2014.

The Amendment proposes to:

- strengthen social and affordable housing requirements for future stages of the 'Caulfield Village' development by introducing a new objective, definitions and application requirements, ensuring the delivery of either or both social or affordable housing represents at least five per cent of the total amount of dwellings to be developed in the Caulfield Mixed Use Area Precinct; and
- ensure that the boundaries of precincts shown on the 'Caulfield Mixed Use Area Precinct Plan' must not be altered in future development plan submissions.

You may inspect the Amendment, any documents that support the Amendment and the explanatory report about the Amendment, free of charge, at the following locations: during office hours, at the office of the planning

authority, Glen Eira Council, corner of Glen Eira and Hawthorn Roads, Caulfield; Glen Eira City Council website at www.gleneira.vic.gov.au/caulfieldvillage; and at the Department of Environment, Land, Water and Planning website, www.delwp.vic.gov.au/public-inspection

Any person who may be affected by the Amendment may make a submission to the planning authority about the Amendment. Submissions must be made in writing giving the submitter's name and contact address, clearly stating the grounds on which the Amendment is supported or opposed and indicating what changes (if any) the submitter wishes to make.

Name and contact details of submitters are required for Council to consider submissions and to notify such persons of the opportunity to attend Council meetings and any public hearing held to consider submissions. The closing date for submissions is 20 November 2017. A submission must be sent to: www.gleneira.vic.gov.au/caulfieldvillage; or City Futures Department, Glen Eira City Council, PO Box 42, Caulfield South, Victoria 3162.

The planning authority must make a copy of every submission available at its office for any person to inspect, free of charge, for two months after the Amendment comes into operation or lapses.

AIDAN MULLEN
Manager City Futures

explanatory report about the Amendment, free of charge, at the following locations: during office hours, at the office of the planning authority, Moira Shire Council, 44 Station Street, Cobram; and at the Department of Environment, Land, Water and Planning website, www.delwp.vic.gov.au/public-inspection

Any person who may be affected by the Amendment may make a submission to the planning authority about the Amendment. Submissions must be made in writing giving the submitter's name and contact address, clearly stating the grounds on which the Amendment is supported or opposed and indicating what changes (if any) the submitter wishes to make.

Name and contact details of submitters are required for Council to consider submissions and to notify such persons of the opportunity to attend Council meetings and any public hearing held to consider submissions. The closing date for submissions is 17 November 2017. A submission must be sent to the Moira Shire Council at PO Box 578, Cobram, Victoria 3643.

The planning authority must make a copy of every submission available at its office for any person to inspect, free of charge, for two months after the Amendment comes into operation or lapses.

JORINE BOTHMA
Manager Planning and Regulatory Services

Planning and Environment Act 1987

MOIRA PLANNING SCHEME

Notice of the Preparation of an Amendment Amendment C85

The Moira Shire Council has prepared Amendment C85 to the Moira Planning Scheme.

The land affected by the Amendment is part of 28 William Street, Cobram, which is occupied by a disused fire station. The lands consist of Lot 1, TP599933N and part of Crown Allotment 33A, Parish of Cobram.

The Amendment proposes to rezone the subject land from a Public Use Zone (PUZ3) to Commercial 1 Zone (C1Z) and apply Schedule 2 to Clause 45.09 – Parking Overlay.

You may inspect the Amendment, any documents that support the Amendment and the

Planning and Environment Act 1987
INDIGO PLANNING SCHEME
Notice of the Preparation of an Amendment
Amendment C69

The Indigo Shire Council has prepared Amendment C69 to the Indigo Planning Scheme.

The land affected by the Amendment is the existing Stanley township and immediately surrounding fragmented properties to the north and south of the town.



The Amendment proposes to implement the recommendations of the Stanley Structure Plan (June 2016), rezone the defined central area of the village from Farming Zone (FZ) to Township Zone (TZ) and the township fringes from FZ to Rural Activity Zone (RAZ), apply the Restructure Overlay (RO) to the rezoned areas and delete the Environmental Significance Overlay (ESO1 and ESO4) from the rezoned areas.

You may inspect the Amendment, any documents that support the Amendment and the explanatory report about the Amendment, free of charge, at the following locations: during office hours, at the office of the planning authority, Indigo Shire Council, 34 High Street, Yackandandah, and 101 Ford Street, Beechworth; and at the Department of Environment, Land, Water and Planning website, www.delwp.vic.gov.au/public-inspection

Any person who may be affected by the Amendment may make a submission to the planning authority about the Amendment. Submissions must be made in writing giving the submitter's name and contact address, clearly stating the grounds on which the Amendment is supported or opposed and indicating what changes (if any) the submitter wishes to make.

Name and contact details of submitters are required for Council to consider submissions and to notify such persons of the opportunity to attend Council meetings and any public hearing held to consider submissions. The closing date for submissions is 24 November 2017. A submission must be sent to the Indigo Shire Council, PO Box 28, Beechworth, Victoria 3747.

The planning authority must make a copy of every submission available at its office for any person to inspect, free of charge, for two months after the Amendment comes into operation or lapses.

MARK FLORENCE
Director Development and Planning

Planning and Environment Act 1987**WANGARATTA PLANNING SCHEME**Notice of the Preparation of an Amendment
Amendment C71

The Wangaratta Rural City Council has prepared Amendment C71 to the Wangaratta Planning Scheme.

The land affected by the Amendment is the Wangaratta North West and Wangaratta South Residential Growth Areas as described below:

The Wangaratta North West Residential Growth Area is generally bounded by Wangandary Road to the north, Christensen Lane, Worland Road and the Three Mile Creek to the east, farming land immediately north of 474 Reith Road and Reith Road to the west.

The Wangaratta South Residential Growth Area is generally bounded by Residential properties adjoining Cribbes Road to the north, Salisbury Street and One Mile Creek to the east, Clarkes Lane to the south, and Greta Road to the west.

The Amendment proposes to make changes to the Wangaratta Planning Scheme to enable the residential development of the Wangaratta North West and Wangaratta South Residential Growth Areas by implementing the findings of the following documents: 'Wangaratta North West Growth Area Structure Plan, August 2017 (Wangaratta NWSP)'; 'Wangaratta South Growth Area Structure Plan, August 2017 (Wangaratta SSP)'; 'Wangaratta North West Development Contribution Plan, August 2017 (Wangaratta NWDCP)'; and 'Wangaratta South Development Contribution Plan, 2017 (Wangaratta SDCP)'.

Specifically this will be achieved by the proposal to: amend the Local Planning Policy Framework; rezone approximately 300 ha of land and amend particular and general provisions in accordance with the Structure Plans; apply overlays in accordance with the Structure Plans and Development Contribution Plans, enabling the collection of Development Contributions in accordance with Development Contribution Plans and incorporating the documents into the Wangaratta Planning Scheme.

You may inspect the Amendment, any documents that support the Amendment and the explanatory report about the Amendment, free

of charge, at the following locations: during office hours, at the office of the planning authority, Rural City of Wangaratta Council, Wangaratta Government Centre at 62–68 Ovens Street, Wangaratta; and at the Department of Environment, Land, Water and Planning website www.delwp.vic.gov.au/public-inspection

Any person who may be affected by the Amendment may make a submission to the planning authority about the Amendment. Submissions must be made in writing giving the submitter's name and contact address, clearly stating the grounds on which the Amendment is supported or opposed and indicating what changes (if any) the submitter wishes to make.

Name and contact details of submitters are required for Council to consider submissions and to notify such persons of the opportunity to attend Council meetings and any public hearing held to consider submissions. The closing date for submissions is Thursday 30 November 2017. A submission must be sent to the Strategy Unit – Amendment C71, Rural City of Wangaratta, PO Box 238, Wangaratta 3676 or via email Att: Strategy Unit – Amendment C71 to planningmail@wangaratta.vic.gov.au

The planning authority must make a copy of every submission available at its office for any person to inspect, free of charge, for two months after the Amendment comes into operation or lapses.

BRENDAN MCGRATH
Chief Executive Officer
Rural City of Wangaratta

Planning and Environment Act 1987**WODONGA PLANNING SCHEME**Notice of the Preparation of an Amendment
Amendment C121

The Wodonga City Council has prepared Amendment C121 to the Wodonga Planning Scheme.

The Amendment applies to approximately 1062 hectares of land within the Leneva and Baranduda Growth Area Corridor.

The Amendment proposes to insert two new incorporated documents into the Wodonga Planning Scheme 'Leneva Baranduda Precinct Structure Plan (June 2017)' and 'Leneva Baranduda Development Contributions Plan

(June 2017)'. The Amendment also rezones land known as the Baranduda Sporting and Recreation Facility at Middle Creek and land (Lot 2 PS 644963, Lot 32 PS 627692, Lot 1 PS 407656, Lot 1 PS 616987) to Urban Growth Zone Schedule 1, rezones part of a Crown Allotment at Middle Creek, from UGZ to Public Park and Recreation Zone, applies UGZ Schedule 1 to existing UGZ zoned land to facilitate the development of the land and makes a number of other changes to the Wodonga Planning Scheme.

You may inspect the Amendment, any documents that support the Amendment and the explanatory report about the Amendment, free of charge, at the following locations: during office hours, at the office of the planning authority, Wodonga City Council, 104 Hovell Street, Wodonga; and at the Department of Environment, Land, Water and Planning website www.delwp.vic.gov.au/public-inspection

Any person who may be affected by the Amendment may make a submission to the planning authority about the Amendment. Submissions must be made in writing giving the submitter's name and contact address, clearly stating the grounds on which the Amendment is supported or opposed and indicating what changes (if any) the submitter wishes to make.

Name and contact details of submitters are required for Council to consider submissions and to notify such persons of the opportunity to attend Council meetings and any public hearing held to consider submissions. The closing date for submissions is 1 December 2017. A submission must be sent to the Wodonga City Council, PO Box 923, Wodonga, Victoria 3689.

The planning authority must make a copy of every submission available at its office for any person to inspect, free of charge, for two months after the Amendment comes into operation or lapses.

PATIENCE HARRINGTON
Chief Executive Officer

Creditors, next-of-kin and others having claims against the estate of any of the undermentioned deceased persons are required to send particulars of their claims to State Trustees Limited, ABN 68 064 593 148, of 1 McNab Avenue, Footscray, Victoria 3011, the personal

representative, on or before 20 December 2017, after which date State Trustees Limited may convey or distribute the assets, having regard only to the claims of which State Trustees Limited then has notice.

FINLAYSON, Aileen, late of Unit 7, 16–18 Lusher Road, Croydon, Victoria 3136, deceased, who died on 21 August 2017.

HAMILTON, Jennifer Margaret, late of Unit 1, 10 Hawthorn Lane, Bright, Victoria 3741, deceased, who died on 3 August 2017.

JAMES, Roy William, late of Aurrum Aged Care, 1 Aberdeen Street, Reservoir, Victoria 3073, deceased, who died on 15 February 2017.

WILLIAMS, Paula Doris, late of Sacred Heart Mission Aged Care, 101 Grey Street, St Kilda, Victoria 3182, deceased, who died on 3 June 2017.

Dated 11 October 2017

Creditors, next-of-kin and others having claims against the estate of any of the undermentioned deceased persons are required to send particulars of their claims to State Trustees Limited, ABN 68 064 593 148, of 1 McNab Avenue, Footscray, Victoria 3011, the personal representative, on or before 21 December 2017, after which date State Trustees Limited may convey or distribute the assets, having regard only to the claims of which State Trustees Limited then has notice.

DEMONTIGNIE, Betty Joyce, late of Doutta Galla Aged Care, 48 Geelong Road, Footscray, Victoria 3011, pensioner, deceased, who died on 8 August 2017.

FARNSWORTH, William, late of High Street, Bendigo, Victoria 3550, deceased, who died on 19 August 1893.

HARRISON, Henrietta, late of Royal Freemasons – Coppin Centre, 45 Moubray Street, Melbourne, Victoria 3004, deceased, who died on 8 May 2017.

HUTCHINSON, Mary Helen, late of Goonawarra Nursing Home, 19/25 Anderson Road, Sunbury, Victoria 3429, pensioner, deceased, who died on 30 June 2017.

LYNCH, Joanne Helen, late of No Fixed Address, deceased, who died on 11 August 2017.

PAWLIK, Tony, also known as Anthony Stanislaus Pawlik, late of 25–27 Hyde Street, Hadfield, Victoria 3046, deceased, who died on 17 June 2017.

SMITH, Ronald Sydney, late of 117 Arthur Street, Eltham, Victoria 3095, retired, deceased, who died on 13 July 2017.

THOMSON, Ronald Arthur, also known as Ronald Thomson, late of Opal Seahaven, 119 Cashin Street, Inverloch, Victoria 3996, retired, deceased, who died on 6 January 2017.

Dated 12 October 2017

Creditors, next-of-kin and others having claims against the estate of any of the undermentioned deceased persons are required to send particulars of their claims to State Trustees Limited, ABN 68 064 593 148, of 1 McNab Avenue, Footscray, Victoria 3011, the personal representative, on or before 25 December 2017, after which date State Trustees Limited may convey or distribute the assets, having regard only to the claims of which State Trustees Limited then has notice.

MARSHALL, Graham, late of Corpus Christi Community, 855 Mickleham Road, Greenvale, Victoria 3059, pensioner, deceased, who died on 28 July 2017.

NGUYEN, Thi Kim Han, late of Unit 3, 707 Barkly Street, Footscray West, Victoria 3012, deceased, who died on 27 February 2017.

PATCHING, Troy, late of 4 Brentwood Street, Bentleigh, Victoria 3204, deceased, who died on 11 September 2017.

Dated 16 October 2017



Architects
Registration Board
of Victoria

Architects Act 1991

ARCHITECTS REGULATIONS 2015

Notice of Result of 2017 Election of Architects for Nomination to the Board

In accordance with regulation 43 of the Architects Regulations 2015, the result of the election of architects for nomination to the Board conducted on 2 October 2017 is as follows:

Name of Candidate	Votes Polled
Garry THOMPSON	46
David SAINSBERY	105
Mark URIZAR	9
Helen MATHEW	63
Brad HOOPER	31
Jane CAMERON FINLAY	111
Rocky Paul MIKATOA	22
Francesco TIMPANO	57
Nicole HARDMAN	302
Domenic CERANTONIO	16
Rowan OPAT	62
Total Formal Votes Cast	824
Total Informal Votes Cast	0
Total Votes Cast	824

In accordance with regulation 42 of the Architect Regulations 2015, I declare that Nicole HARDMAN and Jane CAMERON FINLAY have been elected by a majority of votes.

RICHARD KIDD
Returning Officer
Architects Registration Board of Victoria

Bus Safety Act 2009

DECLARATION UNDER SECTION 7(1)(c)

I, Shaun Rodenburg, delegate of the Director, Transport Safety, in exercise of the powers vested in me under section 7(1)(c) of the **Bus Safety Act 2009** hereby declare the following courtesy bus services within the meaning of section 3(1) of the **Bus Safety Act 2009** to be non-commercial courtesy bus services for the purpose of section 3(1) of the **Bus Safety Act 2009**:

Bus Operator Name:	ACN/ARBN:	Registered Address:
TP Nails Spa & Beauty Pty Ltd	159 445 815	2 Rice Flower Road, Sunshine North, Victoria 3020
Emerald Tourist Railway Board	99 299 638 143	1 Old Monbulk Road, Belgrave, Victoria 3160

This declaration is made on the basis that the non-commercial courtesy bus operators specified above:

- (a) have provided evidence that they do not derive any profit from the provision of the bus service; and
- (b) only use the bus service to transport their staff/employees in connection with their trade or business.

This declaration is made following consultation with the affected operators and sectors of the industry as required under section 7(2) of the **Bus Safety Act 2009**.

Dated 16 October 2017

SHAUN RODENBURG
Delegate of the Director, Transport Safety
Acting Director, Bus Safety

Cemeteries and Crematoria Act 2003

SECTION 41(1)

Notice of Approval of Cemetery Trust Fees and Charges

I, Bryan Crampton, as Delegate of the Secretary to the Department of Health and Human Services for the purposes of section 40(2) of the **Cemeteries and Crematoria Act 2003**, give notice that I have approved the scales of fees and charges fixed by the following cemetery trust.

The approved scales of fees and charges will take effect from the date of publication of this notice in the Victoria Government Gazette and will be published on the internet.

The fees will be published on the internet at <http://www.health.vic.gov.au/cemeteries>

The Maffra Cemetery Trust

Dated 12 October 2017

BRYAN CRAMPTON
Manager
Cemeteries and Crematoria Regulation Unit

Cemeteries and Crematoria Act 2003

SECTION 41(1)

Notice of Approval of Cemetery Trust
Fees and Charges

I, Bryan Crampton, as Delegate of the Secretary to the Department of Health and Human Services for the purposes of section 40(2) of the **Cemeteries and Crematoria Act 2003**, give notice that I have approved the scales of fees and charges fixed by the following cemetery trust.

The approved scales of fees and charges will take effect from the date of publication of this notice in the Victoria Government Gazette and will be published on the internet.

The fees will be published on the internet at <http://www.health.vic.gov.au/cemeteries>

The Rosebury Cemetery Trust

Dated 11 October 2017

BRYAN CRAMPTON
Manager

Cemeteries and Crematoria Regulation Unit

Cemeteries and Crematoria Act 2003

SECTION 41(1)

Notice of Approval of Cemetery Trust
Fees and Charges

I, Bryan Crampton, as Delegate of the Secretary to the Department of Health and Human Services for the purposes of section 40(2) of the **Cemeteries and Crematoria Act 2003**, give notice that I have approved the scales of fees and charges fixed by the following cemetery trust.

The approved scales of fees and charges will take effect from the date of publication of this notice in the Victoria Government Gazette and will be published on the internet.

The fees will be published on the internet at <http://www.health.vic.gov.au/cemeteries>

The Myrtleford Cemetery Trust

Dated 11 October 2017

BRYAN CRAMPTON
Manager

Cemeteries and Crematoria Regulation Unit

Cemeteries and Crematoria Act 2003

SECTION 41(1)

Notice of Approval of Cemetery Trust
Fees and Charges

I, Bryan Crampton, as Delegate of the Secretary to the Department of Health and Human Services for the purposes of section 40(2) of the **Cemeteries and Crematoria Act 2003**, give notice that I have approved the scales of fees and charges fixed by the following cemetery trust.

The approved scales of fees and charges will take effect from the date of publication of this notice in the Victoria Government Gazette and will be published on the internet.

The fees will be published on the internet at <http://www.health.vic.gov.au/cemeteries>

The Mornington Peninsula Cemetery Trust

Dated 11 October 2017

BRYAN CRAMPTON
Manager

Cemeteries and Crematoria Regulation Unit



SOUTHERN
METROPOLITAN
CEMETERIES TRUST

Honouring and celebrating life

Cemeteries and Crematoria Act 2003NOTICE OF INTENT TO ADOPT
NEW CEMETERY FEES

In accordance with section 39 of the **Cemeteries and Crematoria Act 2003**, Southern Metropolitan Cemeteries Trust (SMCT) gives notice of new proposed fees and charges relating to pricing for cemetery services.

Objectives

The objective of the proposed fee schedule is to set fees that promote efficiency and equity (through a choice of services at the minimum cost to the community) and ongoing financial sustainability (to recover legacy costs) of SMCT consistent with the requirements of the **Cemeteries and Crematoria Act 2003**.

A primary function of the consultation process is to allow members of the public to comment on any proposed fees before they

are finalised. Public input provides valuable information and can improve the overall quality of decision making.

Submissions

Submissions on the proposed fees are invited and must be received no later than 5.00 pm on 17 November 2017. The submissions will be considered before the proposed regulations are made. Please note that submissions are subject to the **Freedom of Information Act 1982** and copies will be provided to the Scrutiny of Acts and Regulations Committee.

Email submissions are preferred and can be sent to: Enquiries@smct.org.au with the subject 'SMCT Fee Regulations'.

Alternatively, submissions can be made by post marked 'SMCT Fee Regulations' and addressed to: Director of Finance and Business Services, Southern Metropolitan Cemeteries Trust, PO Box 1159, Clayton, Victoria 3169.

Further information can be obtained from the SMCT website at www.smct.org.au

NOEL RENWICK
Director of Finance and Business Services

Electricity Industry Act 2000

NOTIFICATION OF VARIATION OF LICENCE TO RETAIL ELECTRICITY

The Commission gives notice under section 30 of the **Electricity Industry Act 2000** (EIA) that the Commission has varied an electricity retail licence authorising the activities of WINenergy Pty Ltd ABN 71 112 175 710 (now WINconnect Pty Ltd ABN 71 112 175 710). The variation was effected pursuant to section 29(1)(b) of the EIA and includes an extension of the licensee's authority to retail electricity to small and domestic customers subject to the condition that the licence does not permit the licensee to retail electricity to 'off-market embedded network customers'.

A copy of the varied licence is available on the Commission's website (at www.esc.vic.gov.au) or can be obtained by calling the Commission on (03) 9032 1300.

RON BEN-DAVID
Chairperson



Marine Safety Act 2010

SECTION 208(2)

Notice Of Boating Activity Exclusion Zone

Loddon Shire Council, the declared Waterway Manager for the Loddon River (at Bridgewater between Flour Mill Weir and Sweeney's Lane), hereby gives notice under section 208(2) of the **Marine Safety Act 2010** that all persons and vessels not registered to participate in the Bendigo Canoe Club event between the hours of 8.00 am to 4.00 pm on 21 October 2017, are prohibited from entering and remaining in the waters of the Loddon River at Bridgewater between the Calder Highway Bridge and the boat ramp at Sweeney's Lane.

BY ORDER OF
LODDON SHIRE COUNCIL

Marine Safety Act 2010

SECTION 208(2)

Notice of Boating Activity Exclusion Zone

In accordance with section 208(2) of the **Marine Safety Act 2010**, Parks Victoria, the waterway manager for the Yarra River upstream of the port waters of the Port of Melbourne, gives notice that the waters of the Yarra River between a diagonal line from the downstream edge of the VRA Landing to the upstream edge of Federation Wharf, to just upstream of Powerhouse Landing are prohibited to all persons and vessels not registered to take part in the University of Melbourne Australian Boat Race. The exclusion zone takes effect between 8.00 am to 11.00 am on Sunday 22 October 2017.

Dated 19 October 2017

BY ORDER OF PARKS VICTORIA

Land Acquisition and Compensation Act 1986

FORM 7

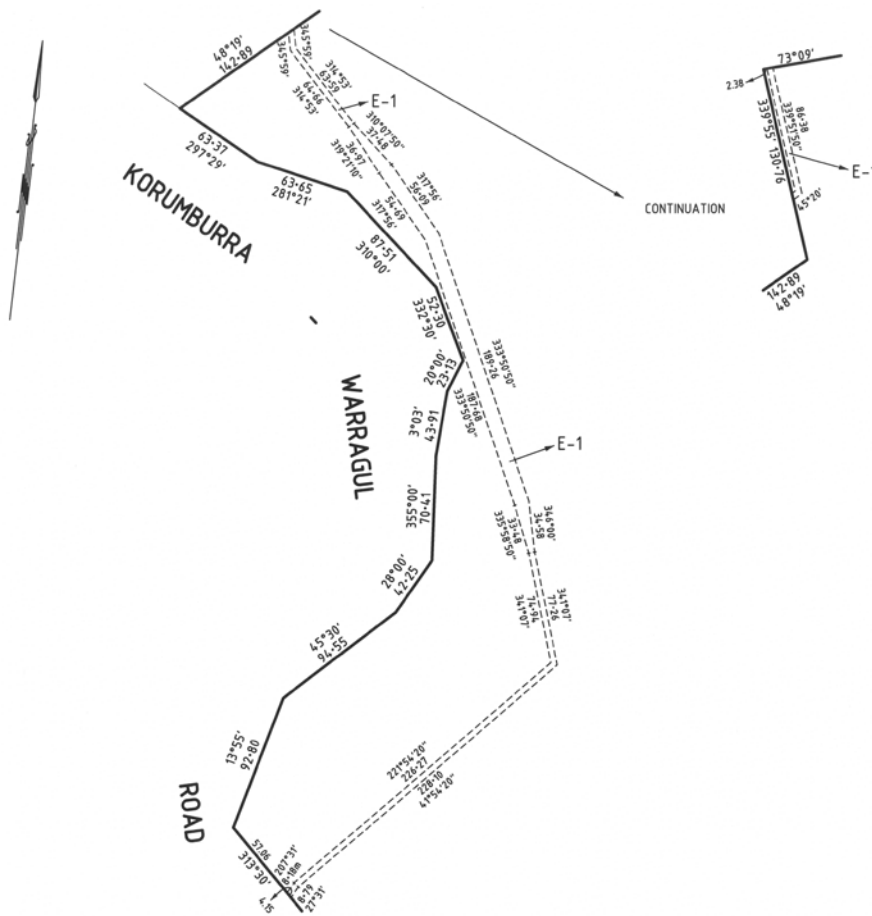
S. 21(a)
Reg. 16

Notice of Acquisition

Compulsory Acquisition of Interest in Land

The South Gippsland Region Water Corporation (ABN 40 349 066 713) ('South Gippsland Water') declares that by this notice it acquires the following interest in the land described as Lot 2 on Plan of Subdivision PS600040T being the land described in Certificate of Title Volume 11083 Folio 234:

An easement for water supply purposes (and the rights in connection therewith set out in Memorandum of Common Provisions number AA3126) over that part of the land shown as 'E-1' on the annexed Plan for Creation of Easement (Surveyor's Reference No. 2214s CE 93, Version B).



Interests Acquired: That of Alan Ball and Christine Ball and all other interests.

Published with the authority of South Gippsland Water.

Dated 19 October 2017

For and on behalf of
South Gippsland Water
Signed PHILIPPE DU PLESSIS
Managing Director

Local Government Act 1989**SCHEDULE 11 CLAUSE 4**

Designation of Tow Away Areas

2017 World Superbike Championship

2017 Supercars Championship

2017 Australian Motorcycle Grand Prix

Clause 4 Schedule 11 to the **Local Government Act 1989** provide Councils with the power to tow away and impound vehicles which are causing an unlawful obstruction or are unlawfully parked or left standing in an area designated by the Minister, and to charge the owner of the vehicle a fee up to the amount of the fee set for the purposes of Clause 3(1)(c).

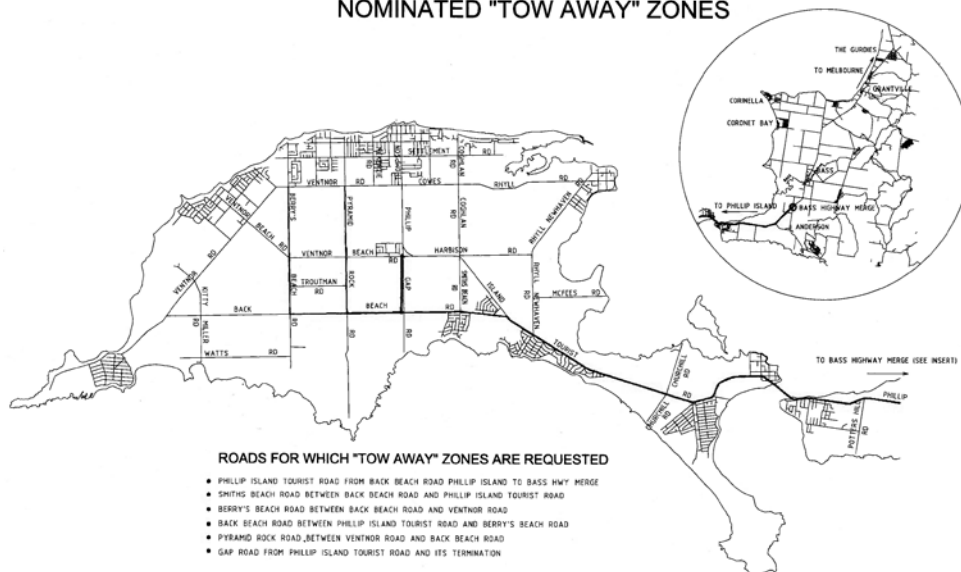
For the purpose of these provisions, I, Hon. Luke Donnellan, Minister for Roads and Road Safety, designate the areas contained in the reservations of the roads listed in the following as tow away areas.

THE SCHEDULE

A list of all the roads, streets and lanes included in this designation of tow away areas within the Shire of Bass Coast is detailed below.

- Phillip Island Tourist Road from Back Beach Road, Phillip Island to Bass Highway Merge;
- Smiths Beach Road between Back Beach Road and Phillip Island Tourist Road;
- Berry's Beach Road between Back Beach Road and Ventnor Road;
- Back Beach Road between Phillip Island Tourist Road and Berry's Beach Road;
- Pyramid Rock Road between Ventnor Road and Back Beach Road; and
- Gap Road from Phillip Island Road and its termination.

The tow away areas listed above are to operate from 12.01 am on Friday 24 February 2017 to 11.59 pm on Sunday 26 February 2017; 12.01 am on Friday 21 April 2017 to 11.59 pm on Sunday 23 April 2017; and 12.01 am on Friday 20 October 2017 to 11.59 pm on Sunday 22 October 2017, 24 hours per day on both sides of every street, road and lane.

APPENDIX A**NOMINATED "TOW AWAY" ZONES**

Dated 23 January 2017

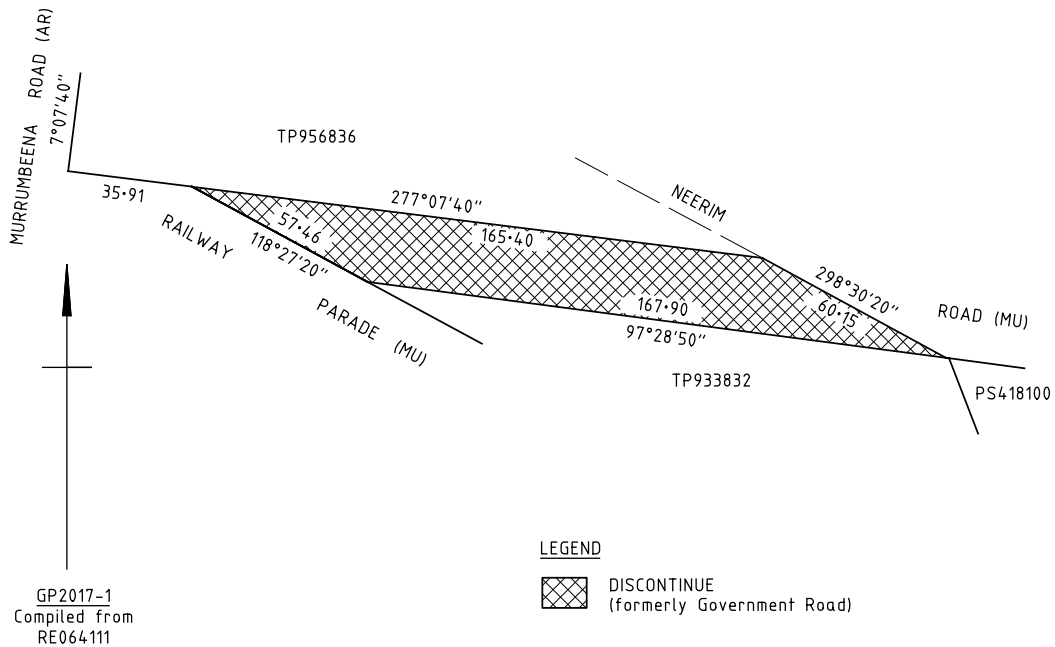
HON. LUKE DONNELLAN MP
Minister for Roads and Road Safety

Major Transport Projects Facilitation Act 2009
DECISION TO DISCONTINUE PART OF ROAD
 Portion of Neerim Road, Murrumbena

Under section 186 of the **Major Transport Projects Facilitation Act 2009** (Act) and exercising this power as delegate of the project authority, I determine that the part of the road contained in the land described as Crown Allotment 2001 Parish of Prahran East of Elsternwick, as shown cross-hatched on the attached plan GP2017-1, shall be discontinued from the date of publication in accordance with section 189 of the Act for the purposes of the Caulfield Dandenong Rail Upgrade Project.

The decision to discontinue the part of the road identified on the plan takes effect upon publication of this notice under section 189(1) of the Act and the land is taken to be unalienated land of the Crown freed and discharged from all trusts, limitations, reservations, restrictions, encumbrances, estates and interests.

LEVEL CROSSING REMOVAL AUTHORITY
 ROAD
 CITY OF GLEN EIRA

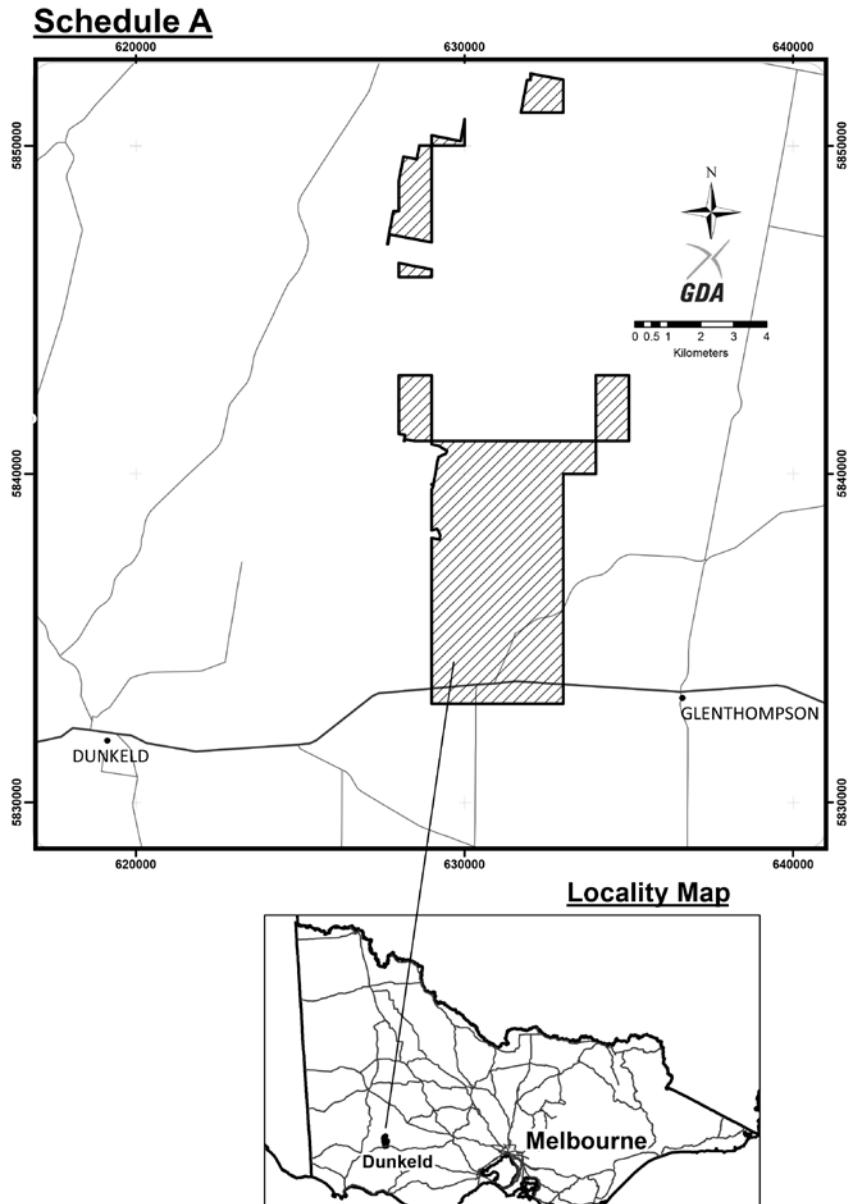


Dated 13 October 2017

ALLEN GARNER
 Chief Executive Officer (Acting)
 Level Crossing Removal Authority

Mineral Resources (Sustainable Development) Act 1990
EXEMPTION OF LAND FROM AN EXPLORATION, MINING,
RETENTION OR PROSPECTING LICENCE

I, Ross McGowan, Executive Director, Earth Resources Regulation, pursuant to section 7 of the **Mineral Resources (Sustainable Development) Act 1990** and under delegation from the Minister for Resources, dated 13 October 2017, hereby exempt all that land situated within the boundaries of the hatched area on attached Schedule A from being subject to a licence under the **Mineral Resources (Sustainable Development) Act 1990**.



ROSS MCGOWAN
Executive Director, Earth Resources Regulation

Pipelines Act 2005

SECTION 67

Minor Alteration to Authorised Route

PIPELINE LICENCE NUMBER	PL230
NAME(S) OF LICENSEE(S)	Cooper Energy (PBG) Pty Ltd
ADDRESS(ES) OF LICENSEE(S)	Level 10 60 Waymouth Street Adelaide South Australia 5000
DESCRIPTION OF EXISTING AUTHORISED ROUTE	<p>1. The pipeline commences at the coastline and ends at the Eastern Gas Pipeline Main Line Valve Station south of Orbost. It consists of two sections:</p> <p>Section 1 Feed Gas Pipeline commences from the coastline and terminates in the Compressor Station at Valve No: V-105.</p> <p>Section 3 Sales Gas Pipeline commences in the Compressor Station at Valve No: V-210 and terminates at the Eastern Gas Pipeline Main Line Valve Station at Valve No: SDV-112 south of Orbost.</p> <p>2. The overall length of the pipeline is 12.5 km (approximately).</p>
ALTERATION	<p>As from today:</p> <p>1. The authorised route of the pipeline is altered for the removal of Section 1 (as depicted by the perforated blue line on the drawing listed below).</p> <p>2. The authorised route of the pipeline is delineated by the red line depicted on Drawing Number 9020-050-PAP-0001 Rev A and replaces all existing drawings.</p>

CONDITIONS:

As from today the conditions of Pipeline Licence 230 are revoked and replaced with the following conditions:

The pipeline shall have the following features:

Section 3 – Sales Gas Pipeline

- a. Maximum Allowable Operating Pressure – 19.0 MPa
- b. Contents – Gaseous hydrocarbons
- c. Nominal diameter – 250 mm (approximately)
- d. Overall length – 12 km (approximately)
- e. Commences from Valve No: V-210 in the Orbost Gas Plant and terminates at the East Gas Pipeline Main Line Valve No: SDV-112 Station south of Orbost.

Dated 12 October 2017

PAUL MURFITT
Executive Director, Policy and Programs
Delegate of the Minister for Energy, Environment and Climate Change

Pipelines Act 2005

SECTION 67

Minor Alteration to Authorised Route

PIPELINE LICENCE NUMBER	PL188
NAME(S) OF LICENSEE(S)	AusNet Gas Services Pty Ltd
ADDRESS(ES) OF LICENSEE(S)	Level 31, 2 Southbank Boulevard, Southbank, Victoria 3006
DESCRIPTION OF EXISTING AUTHORISED ROUTE	The route of the pipeline commences at the Ballarat City Gate located on Clarks Road, Ballarat, traversing in a westerly direction into the township of Ballarat and terminating at Eastwood Street, Ballarat, on the west side of Anderson Street, Ballarat.
ALTERATION	<ol style="list-style-type: none"> 1. The authorised route of the pipeline is altered for the: <ol style="list-style-type: none"> a. Installation of a new field regulator at the corner of Eastwood Street and Anderson Street West, Ballarat Central. b. Installation of a hot tapping, branch valve and DN100 supply pipe 8 metres in length on PL188. 2. The authorised route of the pipeline is delineated by the red and green lines on Drawing Number T422-1-1 Rev D and replaces all existing drawings.

CONDITIONS:

As from today the conditions of Pipeline Licence PL188 are revoked and replaced with the following conditions:

1. The pipeline shall have the following features:
 - (i) Maximum Allowable Operating Pressure: 1,900 kPa
 - (ii) Contents: Gaseous hydrocarbons
 - (iii) Nominal diameter: 100 mm, 150 mm and 200 mm
 - (iv) Overall length: 7.1 km (approximately).

Dated 16 October 2017

DON HOUGH
Director, Pipeline Regulation
Delegate of the Minister for Energy, Environment and Climate Change

Port Management Act 1995

PORT MANAGEMENT (LOCAL PORTS) REGULATIONS 2015

Set Aside Determination – Regulation 11(1)

Local ports of Port Phillip, Western Port and/or Port Campbell

As the Port Manager of Port Phillip, Parks Victoria has set aside an area of Port Phillip to facilitate the Deakin Diwali Festival 2017 organised by Deakin University declared adjacent to the Geelong Waterfront Foreshore between Cunningham Pier and the Royal Geelong Yacht Club. The set aside prohibits all persons entering the area between 6.30 pm and 10.00 pm on Friday 20 October 2017. The full declaration, including event information, is available on Parks Victoria's website.

Dated 19 October 2017

BY ORDER OF PARKS VICTORIA

Port Management Act 1995

PORT MANAGEMENT (LOCAL PORTS) REGULATIONS 2015

Set Aside Determination – Regulation 11(1)

Local ports of Port Phillip, Western Port and/or Port Campbell

As the Port Manager of Port Phillip, Parks Victoria has set aside an area of Port Phillip to facilitate a Private Fireworks Display organised by Profire Pyrotechnics discharged from a private Sea Road ferry vessel in Queenscliff Harbour. The 300 m exclusion zone surrounding the vessel prohibits all persons entering the area between 8.45 pm on Saturday 21 October 2017 till 10.00 pm on Saturday 21 October 2017. The full declaration including event information is available on Parks Victoria's website.

Dated 19 October 2017

BY ORDER OF PARKS VICTORIA

PREVENTION OF CRUELTY TO ANIMALS REGULATIONS 2008

Notice Under Regulation 58(4) Approved Rodeo Organisation

Notice is given that, pursuant to regulation 58(4) of the Prevention of Cruelty to Animals Regulations 2008, the organisation listed below is an approved rodeo organisation for the purposes of Part 3 of the Prevention of Cruelty to Animals Regulations 2008. Such approval is valid for one year from the date this notice is published in the Government Gazette, or until revoked.

Professional Bull Riders Australia Pty Ltd

Dated 12 October 2017

ANNE COLE
Director Biosecurity Assurance**Professional Standards Act 2003**

NOTIFICATION PURSUANT TO SECTION 34(2)

The Australian Computer Society Professional Standards Scheme

I, Martin Pakula MP, Attorney-General, pursuant to section 34(2) of the **Professional Standards Act 2003**, give notice that I have extended the period for which The Australian Computer Society Professional Standards Scheme is in force to 31 December 2018.

Dated 14 October 2017

MARTIN PAKULA MP
Attorney-General

Road Safety Act 1986DECLARATION UNDER SECTION 99B(4) IN RELATION TO NON-ROAD ACTIVITIES
IN BALLARAT FOR THE RUN BALLARAT ON SUNDAY 22 OCTOBER 2017**1 Purpose**

The purpose of this Declaration is to exempt participants in the Run Ballarat from specified provisions of the **Road Safety Act 1986** and regulations under that Act with respect to the Event, which is a non-road activity to be conducted on roads listed in Table 2 on Sunday 22 October 2017.

2 Authorising provision

This notice is made under section 99B(4) of the **Road Safety Act 1986**. Section 99B(4) provides that the Minister may, on the application of a person proposing to conduct a non-road activity on a highway, by notice published in the Government Gazette, declare that specified provisions of the **Road Safety Act 1986** and of the regulations made under that Act do not apply with respect to the non-road activity specified in the notice during the period specified in the notice.

3 Commencement

This notice takes effect on Sunday 22 October 2017 at 7.30 am.

4 Expiry

This notice expires on Sunday 22 October 2017 at 12.00 pm.

5 Definitions

In this notice, unless the context or subject matter otherwise requires –

- a) ‘Event’ means the Run Ballarat, to be held on Sunday 22 October 2017; and
- b) ‘Participants’ means participants in the Event, including officers, members and authorised agents of the Event organiser, whose presence is reasonably required to ensure the safe conduct of the Event.

6 Declaration

I, Bill Glasgow, as delegate of the Minister for Roads, under section 99B(4) of the **Road Safety Act 1986** declare that the provisions of the **Road Safety Act 1986** and regulations specified in Table 1 do not apply to Participants engaged in activities forming part of the Event on the highway specified in column 1 of Table 2 on the date and during the period specified in column 2 of Table 2.

Table 1
Provisions of the Road Safety Act 1986 and regulations under that Act
that do not apply to participants in the Event

Road Safety Road Rules 2009

Rule 230	Crossing a road – General
Rule 231	Crossing a road at pedestrian lights
Rule 232	Crossing a road at traffic lights
Rule 238	Pedestrians travelling along a road (except in or on a wheeled recreational device or toy)

Table 2

<i>Column 1</i> Highway	<i>Column 2</i> Date and time
Ballarat–Burrumbeet Road (between Lydiard Street and Hamilton Avenue) Wendouree Parade Hamilton Avenue Sturt Street between Dawson Street and Grenville Street Grenville Street between Curtis Street and Little Bridge Street Little Bridge Street between Grenville Street and Curtis Street Curtis Street between Little Bridge Street and Grenville Street Lydiard Street between Sturt Street and Ballarat-Burrumbeet Road Mair Street between Ballarat–Burrumbeet Road and Wendouree Parade Ascot Street between Sturt Street and Mair Street	Sunday 22 October 2017 between 7.30 am to 12.00 pm

Dated 8 September 2017

BILL GLASGOW
 Executive Director – Regional Services
 Roads Corporation
 Delegate of the Minister for Roads

Subordinate Legislation Act 1994

NOTICE OF DECISION

Heritage Act 2017

I, Richard Wynne, Minister for Planning, and Minister responsible for administering the **Heritage Act 2017**, give notice under section 12 of the **Subordinate Legislation Act 1994** (the Act) that the proposed Heritage Regulations 2017 and Heritage (Underwater Cultural Heritage) Regulations 2017 have been the subject of a Regulatory Impact Statement (RIS). Public comments and submissions were invited and three submissions were received.

After consideration of these submissions in accordance with section 11 of the Act, I have further considered the proposed Heritage Regulations 2017 and Heritage (Underwater Cultural Heritage) Regulations 2017 (the Regulations) and I give notice of my intention to proceed with the making of the proposed Regulations with the following minor amendments:

- Reducing the fees in the following regulations in the proposed Heritage Regulations 2017 to be consistent with the Department of Treasury and Finance Cost Recovery Guidelines: 6, 9, 13(1)(b)(v), 13(1)(b)(vi), 13(1)(b)(vii), 13(1)(b)(viii), 13(1)(b)(ix), 13(1)(b)(x), 14, 23(d) and 23(h).
- Amending regulation 14 in the proposed Heritage Regulations 2017 to provide for a fee to demolish or destroy all of a registered place or registered object rather than a fee to demolish or destroy 50 per cent or more of the total footprint of all buildings or structures on a registered place; 50 per cent or more of any other part of a registered place and 50 per cent or more of a registered object.
- Reducing the fees in the following regulations in the proposed Heritage (Underwater Cultural Heritage) Regulations 2017 to be consistent with the Department of Treasury and Finance Cost Recovery Guidelines: 18(2)(a), 18(2)(b), 18(2)(c), 18(2)(f), and 18(2)(g).

My reasons for making this decision are that the Regulations are required to:

- (a) protect and conserve the cultural heritage of the State; and
- (b) create offences to protect and conserve cultural heritage.

Dated 1 September 2017

HON. RICHARD WYNNE MP
Minister for Planning

Planning and Environment Act 1987

BAW BAW PLANNING SCHEME

Notice of Approval of Amendment

Amendment C117

The Minister for Planning has approved Amendment C117 to the Baw Baw Planning Scheme.

The Amendment comes into operation on the date this notice is published in the Victoria Government Gazette.

The Amendment rezones land on the Drouin-Warragul Road, Warragul, and the Loch Valley Road, Loch Valley, from the General Residential Zone 1 and the Public Conservation and Resource Zone respectively, to the Road Zone Category 1.

A copy of the Amendment can be inspected, free of charge, at the Department of Environment, Land, Water and Planning website at www.planning.vic.gov.au/public-inspection and free of charge, during office hours, at the offices of the Baw Baw Shire Council, 33 Young Street, Drouin.

ALISON GLYNN

Director

State Planning Services

Department of Environment, Land, Water and Planning

Planning and Environment Act 1987

BOROONDARA PLANNING SCHEME

Notice of Approval of Amendment

Amendment C253

The Minister for Planning has approved Amendment C253 to the Boroondara Planning Scheme.

The Amendment comes into operation on the date this notice is published in the Victoria Government Gazette.

The Amendment alters the planning scheme maps and the Schedule to the Heritage Overlay so that the Boroondara Planning Scheme is consistent with the Victorian Heritage Register.

A copy of the Amendment can be inspected, free of charge, at the Department of Environment, Land, Water and Planning website at www.planning.vic.gov.au/public-inspection and free of charge, during office hours, at the Boroondara City Council, 8 Inglesby Road, Camberwell, Victoria 3124.

ALISON GLYNN

Director

State Planning Services

Department of Environment, Land, Water and Planning

Planning and Environment Act 1987

CARDINIA PLANNING SCHEME

Notice of Approval of Amendment

Amendment C211

The Minister for Planning has approved Amendment C211 to the Cardinia Planning Scheme.

The Amendment comes into operation on the date this notice is published in the Victoria Government Gazette.

The Amendment inserts the 'Pakenham Activity Centre Incorporated Provisions', 20 March 2017 (revised May 2017, expires 31 December 2019) as an incorporated document in the planning scheme to implement the 'Pakenham Structure Plan, March 2017'; revise the Municipal Strategic Statement to reference activity centre structure plans in general and amend the activity centre hierarchy to be consistent with Plan Melbourne.

A copy of the Amendment can be inspected, free of charge, at the Department of Environment, Land, Water and Planning website at www.planning.vic.gov.au/public-inspection and free of charge, during office hours, at the offices of the Cardinia Shire Council, 20 Siding Avenue, Officer.

ALISON GLYNN
Director

State Planning Services

Department of Environment, Land, Water and Planning

Planning and Environment Act 1987

FRANKSTON PLANNING SCHEME

Notice of Approval of Amendment

Amendment C100

The Minister for Planning has approved Amendment C100 to the Frankston Planning Scheme.

The Amendment comes into operation on the date this notice is published in the Government Gazette.

The Amendment introduces a revised Local Planning Policy Framework consisting of a Municipal Strategic Statement and Local Planning Policies.

A copy of the Amendment can be inspected, free of charge, at the Department of Environment, Land, Water and Planning website at www.planning.vic.gov.au/public-inspection and free of charge, during office hours, at the offices of the Frankston City Council, corner Davey and Young Streets, Frankston, Victoria.

ALISON GLYNN
Director

State Planning Services

Department of Environment, Land, Water and Planning

Planning and Environment Act 1987
GREATER GEELONG PLANNING SCHEME
Notice of Approval of Amendment
Amendment C352

The Minister for Planning has approved Amendment C352 to the Greater Geelong Planning Scheme.

The Amendment comes into operation on the date this notice is published in the Victoria Government Gazette.

The Amendment amends Clause 22.14 The Bellarine Peninsula to implement the Portarlington Structure Plan 2016 and Indented Head Structure Plan 2016 into the scheme.

A copy of the Amendment can be inspected, free of charge, at the Department of Environment, Land, Water and Planning website at www.planning.vic.gov.au/public-inspection and free of charge, during office hours, at the offices of the Greater Geelong City Council, 100 Brougham Street, Geelong.

ALISON GLYNN
Director
State Planning Services
Department of Environment, Land, Water and Planning

Planning and Environment Act 1987
GREATER GEELONG PLANNING SCHEME
Notice of Approval of Amendment
Amendment C371

The Minister for Planning has approved Amendment C371 to the Greater Geelong Planning Scheme.

The Amendment comes into operation on the date this notice is published in the Victoria Government Gazette.

The Amendment alters the planning scheme maps and the Schedule to the Heritage Overlay so that the Greater Geelong Planning Scheme is consistent with the Victorian Heritage Register.

A copy of the Amendment can be inspected, free of charge, at the Department of Environment, Land, Water and Planning website at www.planning.vic.gov.au/public-inspection and free of charge, during office hours, at the City of Greater Geelong, 100 Brougham Street, Geelong.

ALISON GLYNN
Director
State Planning Services
Department of Environment, Land, Water and Planning

Planning and Environment Act 1987

HUME PLANNING SCHEME

Notice of Approval of Amendment

Amendment C176

The Minister for Planning has approved Amendment C176 to the Hume Planning Scheme.

The Amendment comes into operation on the date this notice is published in the Victoria Government Gazette.

The Amendment replaces the existing Municipal Strategic Statement at Clause 21 of the Hume Planning Scheme with a new Municipal Strategic Statement, introduces a new Liquor Licensing Policy at Clause 22.20 and deletes the existing Interim Telecommunications Conduit Policy at Clause 22.18.

A copy of the Amendment can be inspected, free of charge, at the Department of Environment, Land, Water and Planning website at www.planning.vic.gov.au/public-inspection and free of charge, during office hours, at the offices of the Hume City Council, 1079 Pascoe Vale Road, Broadmeadows.

ALISON GLYNN

Director

State Planning Services

Department of Environment, Land, Water and Planning

Planning and Environment Act 1987

KNOX PLANNING SCHEME

Notice of Approval of Amendment

Amendment C156

The Minister for Planning has approved Amendment C156 to the Knox Planning Scheme.

The Amendment comes into operation on the date this notice is published in the Victoria Government Gazette.

The Amendment rezones Council-owned land at Old Joes Creek Bushland, Boronia, from partly a Neighbourhood Residential Zone – Schedule 1 (NRZ1) and partly a Public Park and Recreation Zone (PPRZ) to a Public Conservation and Resource Zone (PCRZ).

A copy of the Amendment can be inspected, free of charge, at the Department of Environment, Land, Water and Planning website at www.planning.vic.gov.au/public-inspection and free of charge, during office hours, at the offices of the Knox City Council, 511 Burwood Highway, Wantirna South.

ALISON GLYNN

Director

State Planning Services

Department of Environment, Land, Water and Planning

Planning and Environment Act 1987

LATROBE PLANNING SCHEME

Notice of Approval of Amendment

Amendment C97

The Minister for Planning has approved Amendment C97 to the Latrobe Planning Scheme.

The Amendment comes into operation on the date this notice is published in the Victoria Government Gazette.

The Amendment replaces the Municipal Strategic Statement (MSS) with a new MSS.

A copy of the Amendment can be inspected, free of charge, at the Department of Environment, Land, Water and Planning website at www.planning.vic.gov.au/public-inspection and free of charge, during office hours, at the offices of the Latrobe City Council, 141 Commercial Road, Morwell.

ALISON GLYNN

Director

State Planning Services

Department of Environment, Land, Water and Planning

Planning and Environment Act 1987

LODDON PLANNING SCHEME

Notice of Approval of Amendment

Amendment C39

The Minister for Planning has approved Amendment C39 to the Loddon Planning Scheme.

The Amendment comes into operation on the date this notice is published in the Victoria Government Gazette.

The Amendment corrects various zoning anomalies and the application of the Heritage Overlay (HO17 – ‘Memsie’ station homestead complex).

A copy of the Amendment can be inspected, free of charge, at the Department of Environment, Land, Water and Planning website at www.delwp.vic.gov.au/public-inspection and free of charge, during office hours, at the offices of the Loddon Shire Council, 41 High Street, Wedderburn.

ALISON GLYNN

Director

State Planning Services

Department of Environment, Land, Water and Planning

Planning and Environment Act 1987

MITCHELL PLANNING SCHEME

Notice of Approval of Amendment

Amendment C119

The Minister for Planning has approved Amendment C119 to the Mitchell Planning Scheme.

The Amendment comes into operation on the date this notice is published in the Victoria Government Gazette.

The Amendment amends the Comprehensive Development Zone Schedule 2 to update the planning framework for the Mandalay Estate in Beveridge, includes VicRoads as a referral authority in Clause 66.04, and updates Clause 81.01 to reference the revised Mandalay Comprehensive Development Plan, April 2017.

A copy of the Amendment can be inspected, free of charge, at the Department of Environment, Land, Water and Planning website at www.planning.vic.gov.au/public-inspection and free of charge, during office hours, at the offices of the Mitchell Shire Council, 4A and 4B (Level 1), 61 High Street, Wallan.

ALISON GLYNN

Director

State Planning Services

Department of Environment, Land, Water and Planning

Planning and Environment Act 1987

MOIRA PLANNING SCHEME

Notice of Approval of Amendment

Amendment C79

The Minister for Planning has approved Amendment C79 to the Moira Planning Scheme.

The Amendment comes into operation on the date this notice is published in the Government Gazette.

The Amendment rezones part 21 Cullens Road, Yarrawonga (Lot 7 LP118722), from Rural Living Zone to Low Density Residential Zone.

The Minister has granted the following permit(s) under Division Five Part Four of the Act:

Permit No.	Description of land
5/2016/176	17 (Lot 2 PS444834) and 21 (Lot 7 LP118722) Cullens Road, Yarrawonga

A copy of the Amendment can be inspected, free of charge, at the Department of Environment, Land, Water and Planning website at www.planning.vic.gov.au/public-inspection and free of charge, during office hours, at the offices of the Moira Shire Council, 44 Station Street, Cobram.

ALISON GLYNN

Director

State Planning Services

Department of Environment, Land, Water and Planning

Planning and Environment Act 1987
MOUNT ALEXANDER PLANNING SCHEME
Notice of Approval of Amendment
Amendment C78

The Minister for Planning has approved Amendment C78 to the Mount Alexander Planning Scheme.

The Amendment comes into operation on the date this notice is published in the Government Gazette.

The Amendment:

- rezones land known as 4 Langslow Street, Castlemaine, from part General Residential Zone and part Industrial 1 Zone to Industrial 3 Zone;
- rezones land in Captain Day Road, Campbells Creek, known as Lots 1, 2, 3, 4, 5 and 6 of PS 704374, Crown Allotments 1A, 1, 5, 6, 7, 8, 9, 10, 11, 12, 13 and 14, Section 13A, Parish of Castlemaine, Lots 1 and 2 of PS 402278 and Lots 1 and 2 of PS 439686 from Farming Zone to General Residential Zone;
- applies the Vegetation Protection Overlay (VPO) to the above described land at Campbells Creek and inserts a new Schedule 2 to Clause 43.02 VPO into the planning scheme and applies it to the land;
- applies the Development Plan Overlay (DPO) to the above described land at Campbells Creek and inserts a new Schedule 10 to Clause 43.04 DPO into the planning scheme and applies it to the land; and
- amends the Schedule to Clause 61.03 to insert new Planning Scheme Maps No. 32DPO and 32VPO into the planning scheme.

A copy of the Amendment can be inspected, free of charge, at the Department of Environment, Land, Water and Planning website at www.planning.vic.gov.au/public-inspection and free of charge, during office hours, at the offices of the Mount Alexander Shire Council, Civic Centre, 27 Lyttleton Street, Castlemaine.

ALISON GLYNN
Director
State Planning Services
Department of Environment, Land, Water and Planning

Planning and Environment Act 1987
MOYNE PLANNING SCHEME
Notice of Approval of Amendment
Amendment C63

The Minister for Planning has approved Amendment C63 to the Moyne Planning Scheme.

The Amendment comes into operation on the date this notice is published in the Victoria Government Gazette.

The Amendment rezones the land at 6 Bank Street, Port Fairy, from Public Use Zone 6 – Local Government to Commercial 1 Zone (the portion of the land to be sold by Moyne Shire Council) and Public Park and Recreation Zone.

A copy of the Amendment can be inspected, free of charge, at the Department of Environment, Land, Water and Planning website at www.planning.vic.gov.au/public-inspection and free of charge, during office hours, at the offices of the Moyne Shire Council, Princes Street, Port Fairy.

ALISON GLYNN
Director
State Planning Services
Department of Environment, Land, Water and Planning

Planning and Environment Act 1987
PORT PHILLIP PLANNING SCHEME
Notice of Approval of Amendment
Amendment C137

The Minister for Planning has approved Amendment C137 to the Port Phillip Planning Scheme. The Amendment comes into operation on the date this notice is published in the Victoria Government Gazette.

The Amendment alters the planning scheme maps and the Schedule to the Heritage Overlay so that the Port Phillip Planning Scheme is consistent with the Victorian Heritage Register.

A copy of the Amendment can be inspected, free of charge, at the Department of Environment, Land, Water and Planning website at www.planning.vic.gov.au/public-inspection and free of charge, during office hours, at the Port Phillip City Council, 99a Carlisle Street, St Kilda 3182.

ALISON GLYNN
Director
State Planning Services
Department of Environment, Land, Water and Planning

Planning and Environment Act 1987
PORT PHILLIP PLANNING SCHEME
Notice of Approval of Amendment
Amendment C155

The Minister for Planning has approved Amendment C155 to the Port Phillip Planning Scheme. The Amendment comes into operation on the date this notice is published in the Government Gazette.

The Amendment corrects obvious errors with the Port Phillip Heritage Review Incorporated Document.

A copy of the Amendment can be inspected, free of charge, at the Department of Environment, Land, Water and Planning website at www.planning.vic.gov.au/public-inspection and free of charge, during office hours, at the offices of the Port Phillip City Council, 333 Bay Street, Port Melbourne.

ALISON GLYNN
Director
State Planning Services
Department of Environment, Land, Water and Planning

Planning and Environment Act 1987
WANGARATTA PLANNING SCHEME
Notice of Approval of Amendment
Amendment C73

The Minister for Planning has approved Amendment C73 to the Wangaratta Planning Scheme.

The Amendment comes into operation on the date this notice is published in the Victoria Government Gazette.

The Amendment corrects technical errors in Schedule 1 to Clause 32.03 Low Density Residential Zone and Schedule 3 to Clause 43.02 Design and Development Overlay; deletes Development Plan Overlay (Schedule 6) from land at Waldara and amends the Schedule to Clause 61.03.

A copy of the Amendment can be inspected, free of charge, at the Department of Environment, Land, Water and Planning website at www.planning.vic.gov.au/public-inspection and free of charge, during office hours, at the offices of the Minister for Planning, 8 Nicholson Street, East Melbourne.

ALISON GLYNN
Director
State Planning Services
Department of Environment, Land, Water and Planning

Planning and Environment Act 1987
WHITTLESEA PLANNING SCHEME
Notice of Approval of Amendment
Amendment C69

The Minister for Planning has approved Amendment C69 to the Whittlesea Planning Scheme.

The Amendment comes into operation on the date this notice is published in the Victoria Government Gazette.

The Amendment rezones the land at 239–255 Craigieburn Road, Wollert, from the Farming Zone to the Comprehensive Development Zone – Schedule 4.

A copy of the Amendment can be inspected, free of charge, at the Department of Environment, Land, Water and Planning website at www.planning.vic.gov.au/public-inspection and free of charge, during office hours, at the offices of the Whittlesea City Council, Civic Centre, 25 Ferres Boulevard, South Morang.

ALISON GLYNN
Director
State Planning Services
Department of Environment, Land, Water and Planning

Planning and Environment Act 1987
WHITTLESEA PLANNING SCHEME
Notice of Approval of Amendment
Amendment C206

The Minister for Planning has approved Amendment C206 to the Whittlesea Planning Scheme. The Amendment comes into operation on the date this notice is published in the Victoria Government Gazette.

The Amendment inserts subclause 7.0 'Advertising Signs' into Schedule 1 of the Comprehensive Development Zone to allow for appropriate business signage on relevant land.

A copy of the Amendment can be inspected, free of charge, at the Department of Environment, Land, Water and Planning website at www.planning.vic.gov.au/public-inspection and free of charge, during office hours, at the offices of the Whittlesea City Council, 25 Ferres Boulevard, South Morang.

ALISON GLYNN
Director
State Planning Services
Department of Environment, Land, Water and Planning

Planning and Environment Act 1987
YARRA PLANNING SCHEME
Notice of Approval of Amendment
Amendment C235

The Minister for Planning has approved Amendment C235 to the Yarra Planning Scheme. The Amendment comes into operation on the date this notice is published in the Government Gazette.

The Amendment corrects several obvious or technical errors in the Yarra Planning Scheme.

A copy of the Amendment can be inspected, free of charge, at the Department of Environment, Land, Water and Planning website at www.planning.vic.gov.au/public-inspection and free of charge, during office hours, at the offices of the Yarra City Council, Richmond Town Hall, 333 Bridge Road, Richmond, Victoria 3121.

ALISON GLYNN
Director
State Planning Services
Department of Environment, Land, Water and Planning

Planning and Environment Act 1987
YARRA RANGES PLANNING SCHEME
Notice of Approval of Amendment
Amendment C158 (Part 1)

The Minister for Planning has approved Amendment C158 (Part 1) to the Yarra Ranges Planning Scheme.

The Amendment comes into operation on the date this notice is published in the Government Gazette.

The Amendment deletes HO10, HO30 and HO329 to remove three sites from the Heritage Overlay to reflect their current heritage status, removes internal alteration controls from HO137 and HO395 and corrects mapping anomalies for HO11 and HO72.

A copy of the Amendment can be inspected, free of charge, at the Department of Environment, Land, Water and Planning website at www.planning.vic.gov.au/public-inspection and free of charge, during office hours, at the offices of the Yarra Ranges Shire Council, 15 Anderson Street, Lilydale.

ALISON GLYNN
Director
State Planning Services
Department of Environment, Land, Water and Planning

This page was left blank intentionally

This page was left blank intentionally

This page was left blank intentionally

**SUBORDINATE LEGISLATION ACT 1994
NOTICE THAT STATUTORY RULES ARE
OBTAINABLE**

Notice is hereby given under section 17(3) of the **Subordinate Legislation Act 1994** that the following Statutory Rules were first obtainable from SAI Global Bookshop, 85 Buckhurst Street, South Melbourne, on the date specified:

101. *Statutory Rule:* Owner Drivers
and Forestry
Contractors
Regulations 2017
- Authorising Act:* Owner Drivers
and Forestry
Contractors
Act 2005
- Date first obtainable:* 17 October 2017
- Code C*
102. *Statutory Rule:* Water (Lake Eildon
Recreational Area)
(Houseboats)
Amendment
Regulations 2017
- Authorising Act:* Water Act 1989
- Date first obtainable:* 17 October 2017
- Code A*
103. *Statutory Rule:* Magistrates'
Court General
Civil Procedure
(Miscellaneous
Amendments)
Rules 2017
- Authorising Act:* Magistrates' Court
Act 1989
- Date first obtainable:* 17 October 2017
- Code A*
-

PRICING FOR SPECIAL GAZETTE, PERIODICAL GAZETTE AND VICTORIAN LEGISLATION

Retail price varies according to the number of pages in each Victoria Government Special Gazette, Victoria Government Periodical Gazette and Victorian legislation. The table below sets out the prices that apply.

<i>Price Code</i>	<i>No. of Pages (Including cover and blank pages)</i>	<i>Price*</i>	<i>Price Code</i>	<i>No. of Pages (Including cover and blank pages)</i>	<i>Price*</i>
A	1–16	\$4.22	#Z	1407–1470	\$125.60
B	17–32	\$6.33	#ZA	1471–1536	\$131.56
C	33–48	\$8.65	#ZB	1537–1610	\$136.57
D	49–96	\$13.61	#ZC	1611–1666	\$142.32
E	97–144	\$17.51	#ZD	1667–1730	\$147.70
F	145–192	\$20.78	#ZE	1731–1796	\$153.66
G	193–240	\$23.95	#ZF	1797–1860	\$159.20
H	241–288	\$25.43	#ZG	1861–1926	\$164.42
I	289–352	\$28.70	#ZH	1927–1990	\$170.38
J	353–416	\$33.44	#ZI	1991–2056	\$175.76
K	417–480	\$38.19			
L	481–544	\$44.52			
M	545–608	\$50.90			
N	609–672	\$56.28			
O	673–736	\$63.62			
P	737–800	\$70.10			
#Q	821–886	\$76.22			
#R	887–950	\$81.29			
#S	951–1016	\$86.83			
#T	1017–1080	\$92.21			
#U	1081–1146	\$97.75			
#V	1147–1210	\$103.50			
#W	1211–1276	\$108.88			
#X	1277–1340	\$114.78			
#Y	1341–1406	\$119.95			

* All prices include GST

Printed as two volumes

bluestar  **PRINT**

The *Victoria Government Gazette* is published by Blue Star Print with the authority of the Government Printer for the State of Victoria

© State of Victoria 2017

This publication is copyright. No part may be reproduced by any process except in accordance with the provisions of the Copyright Act.

Address all enquiries to the Government Printer for the State of Victoria

Level 2, 1 Macarthur Street
Melbourne 3002
Victoria Australia

How To Order

**Retail &
Mail Sales**

Victoria Government Gazette
Ground Floor, Building 8,
658 Church Street,
Richmond 3121
DX 106 Melbourne



Telephone

(03) 8523 4601



Fax

(03) 9600 0478

email

gazette@bluestargroup.com.au

Recommended Retail Price \$2.10 (includes GST)