



Victoria Government Gazette

No. S 323 Tuesday 3 July 2018
By Authority of Victorian Government Printer

SAFE DRINKING WATER REGULATIONS 2015

Specification of Areas to be Water Sampling Localities

I, Suzie Sarkis, delegate of the Secretary to the Department of Health and Human Services, under regulation 6 of the Safe Drinking Water Regulations 2015, vary the specifications published in Victoria Government Gazette S 142 on 29 June 2007, which specified areas supplied with drinking water by Goulburn Valley Water to be water sampling localities for the purpose of the Safe Drinking Water Regulations 2005, as follows:

- in respect of the specifications published in Victoria Government Gazette S 142:
 - for the water sampling localities named Buxton, Eildon, Marysville, Numurkah and Thornton substitute the boundaries of the water sampling localities with boundaries as described by this notice;
 - for the water sampling localities named Seymour High Level and Trawool, substitute the following water sampling locality named Seymour High Level – Trawool, with boundaries as described by this notice.

These variations will take effect from the date this notice is published in the Victoria Government Gazette.

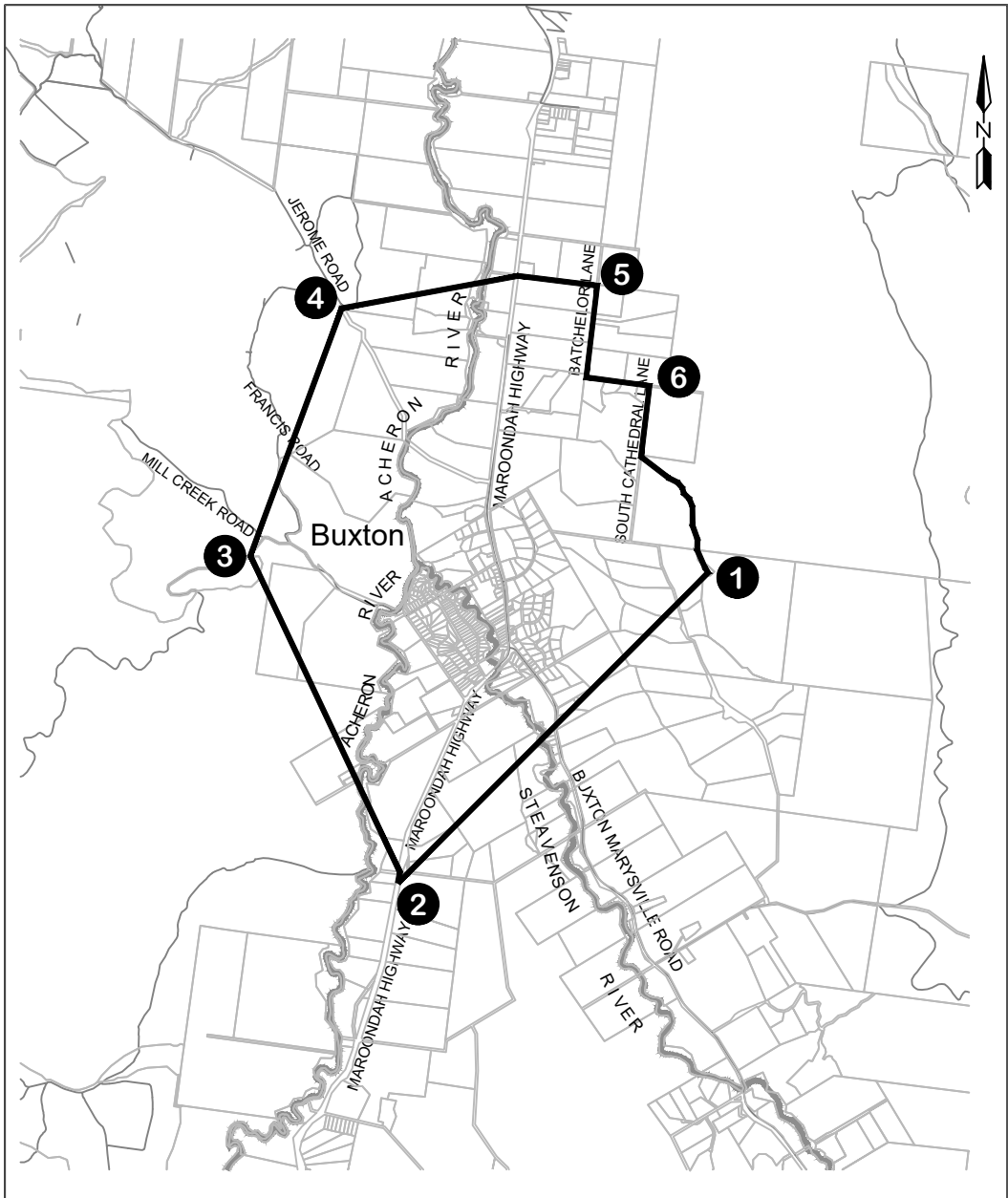
SUZIE SARKIS
Manager Water

SPECIAL

WATER SAMPLING LOCALITY NAME: BUXTON

The co-ordinates listed in the table below and referenced on the following diagram are based on the Geocentric Datum of Australia 1994, Map Grid of Australia, Zone 55.

Co-ordinate	Easting	Northing
1	387833.1	5858098.4
2	384614.90	5854876.7
3	383083	5858277.1
4	384029.1	5860843.4
5	386682.7	5861077.5
6	387225.5	5860038.5

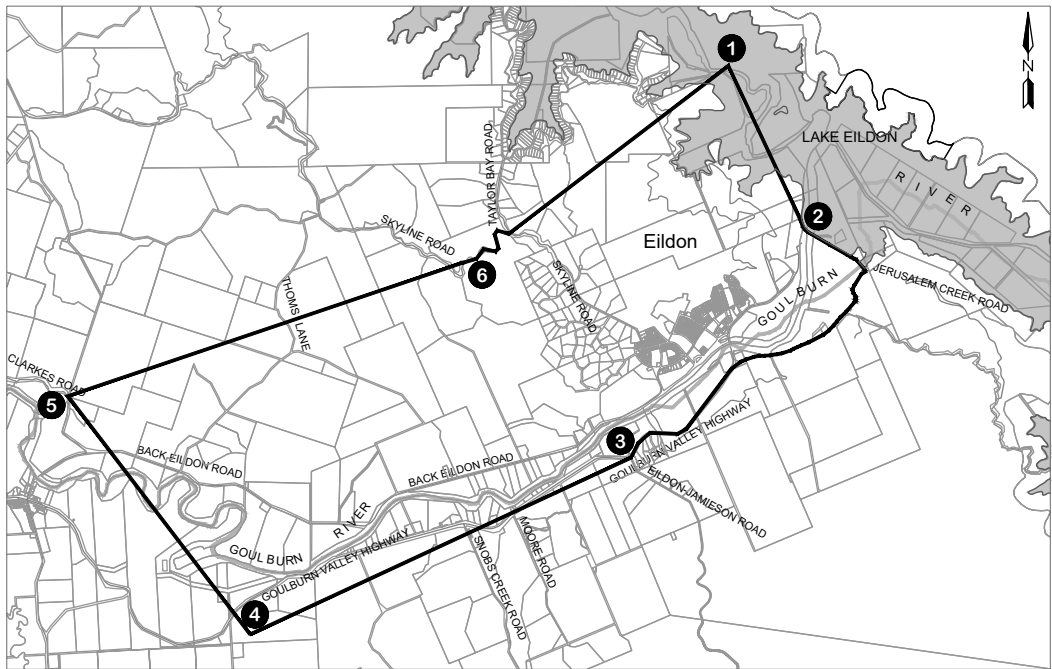


Buxton Water Sampling Locality

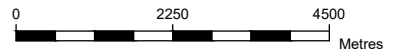
WATER SAMPLING LOCALITY NAME: EILDON

The co-ordinates listed in the table below and referenced on the following diagram are based on the Geocentric Datum of Australia 1994, Map Grid of Australia, Zone 55.

Co-ordinate	Easting	Northing
1	403364	5882460.6
2	404405.4	5880230.9
3	401963	5876825.5
4	396490.3	5874286.8
5	393870.1	5877712.2
6	399741	5879684



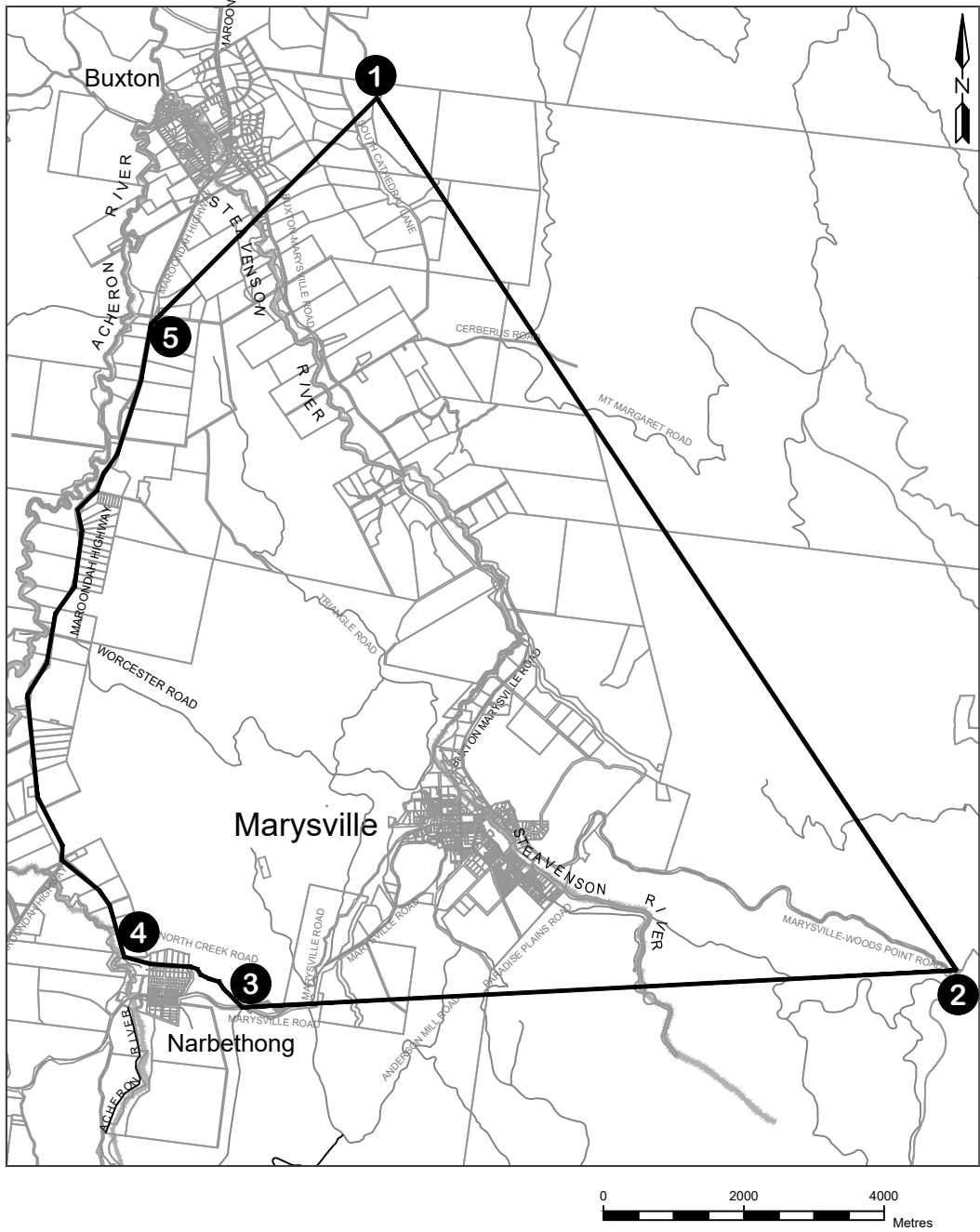
Eildon Water Sampling Locality



WATER SAMPLING LOCALITY NAME: MARYSVILLE

The co-ordinates listed in the table below and referenced on the following diagram are based on the Geocentric Datum of Australia 1994, Map Grid of Australia, Zone 55.

Co-ordinate	Easting	Northing
1	387833.1	5858098.4
2	396091.4	5845656.9
3	385905.5	5845134.1
4	384227.9	5845852.8
5	384614.9	5854876.7

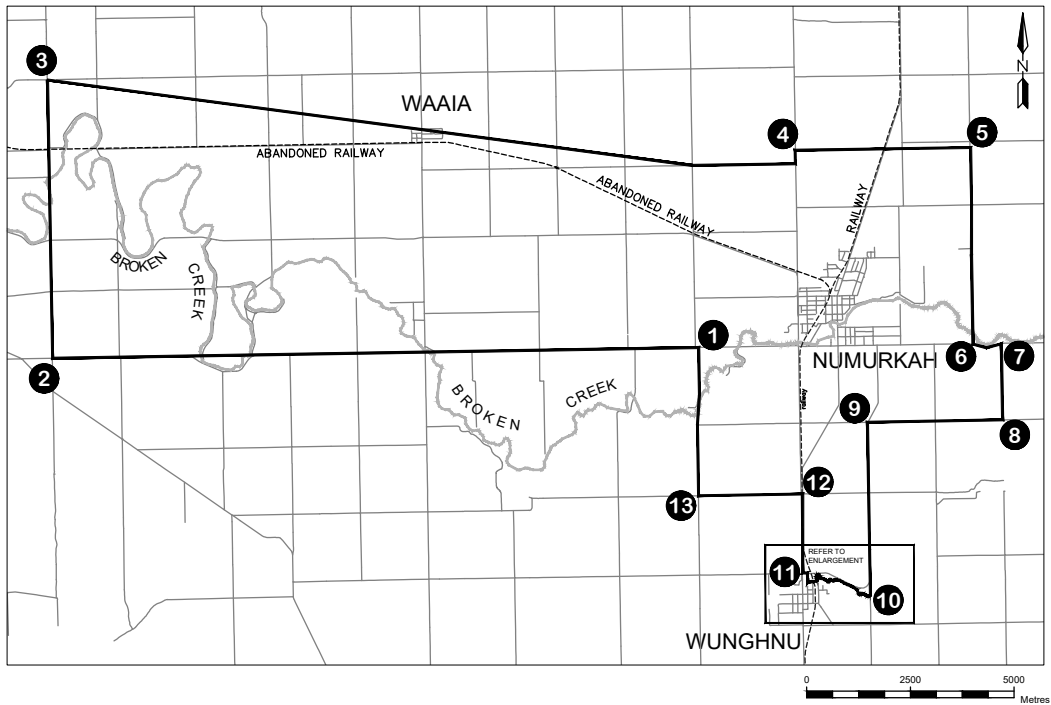


Marysville Water Sampling Locality

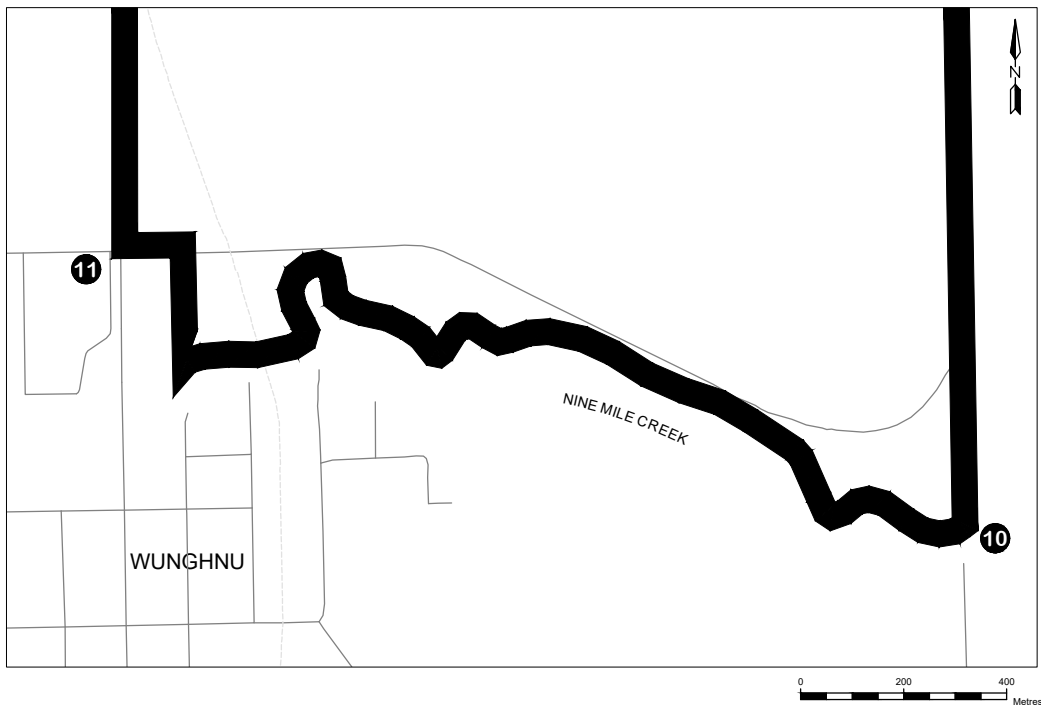
WATER SAMPLING LOCALITY NAME: NUMURKAH

The co-ordinates listed in the table below and referenced on the following diagram are based on the Geocentric Datum of Australia 1994, Map Grid of Australia, Zone 55.

Co-ordinate	Easting	Northing
1	356425.3	6003879
2	340852	6003621.2
3	340725.6	6010332.7
4	358751.3	6008636.7
5	362981.6	6008703.5
6	363039.3	6003962.3
7	363721.1	6003971.4
8	363751.8	6002135.8
9	360495.2	6002077
10	360564.2	5997901.6
11	358932.5	5998443
12	358932.2	6000348.2
13	356421.2	6000305.9



Numurkah Water Sampling Locality

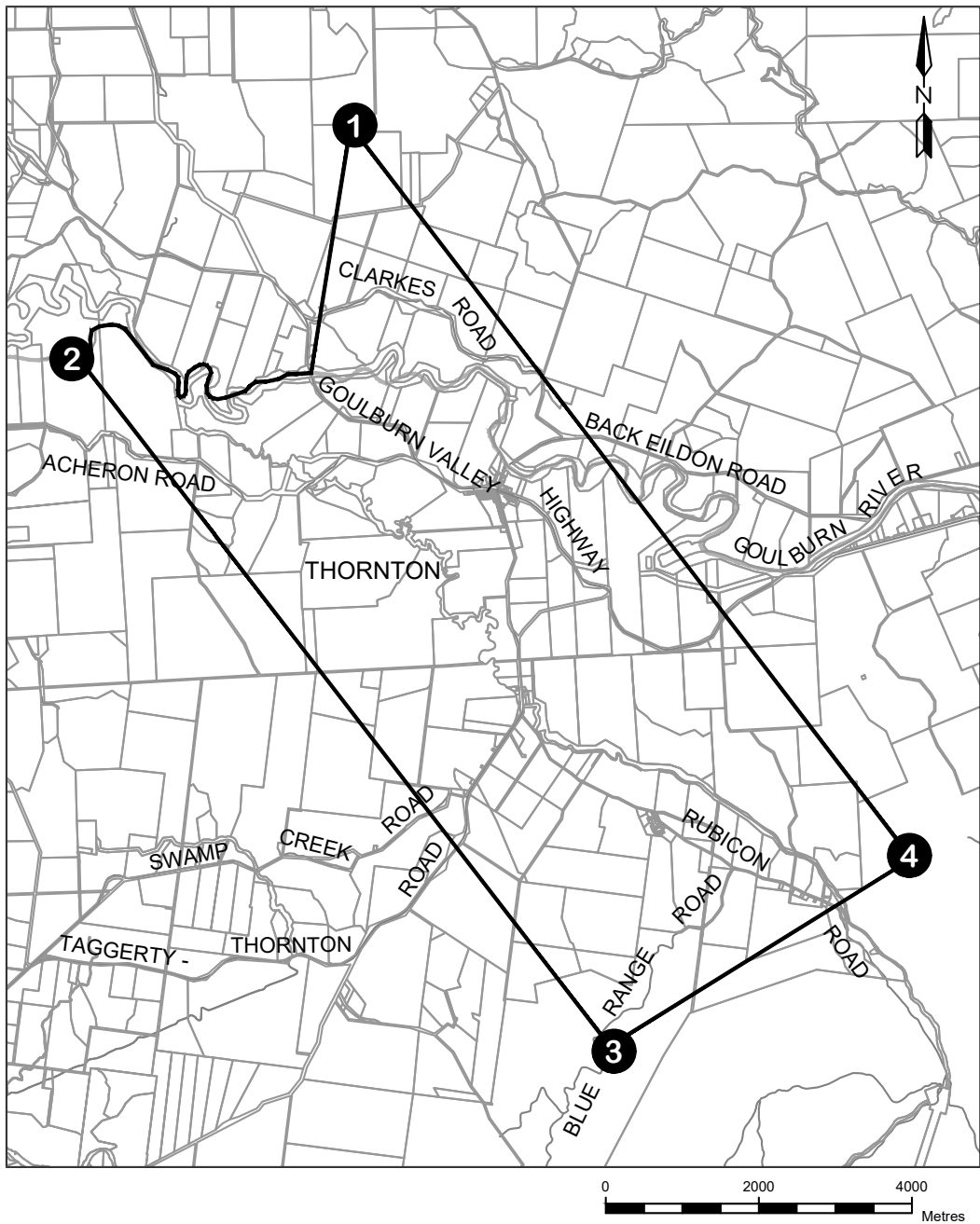


Numurkah Water Sampling Locality Enlargement

WATER SAMPLING LOCALITY NAME: THORNTON

The co-ordinates listed in the table below and referenced on the following diagram are based on the Geocentric Datum of Australia 1994, Map Grid of Australia, Zone 55.

Co-ordinate	Easting	Northing
1	391370.6	5880979.9
2	387792.7	5877982.5
3	394651.7	5868965.1
4	398691.7	5871408.7

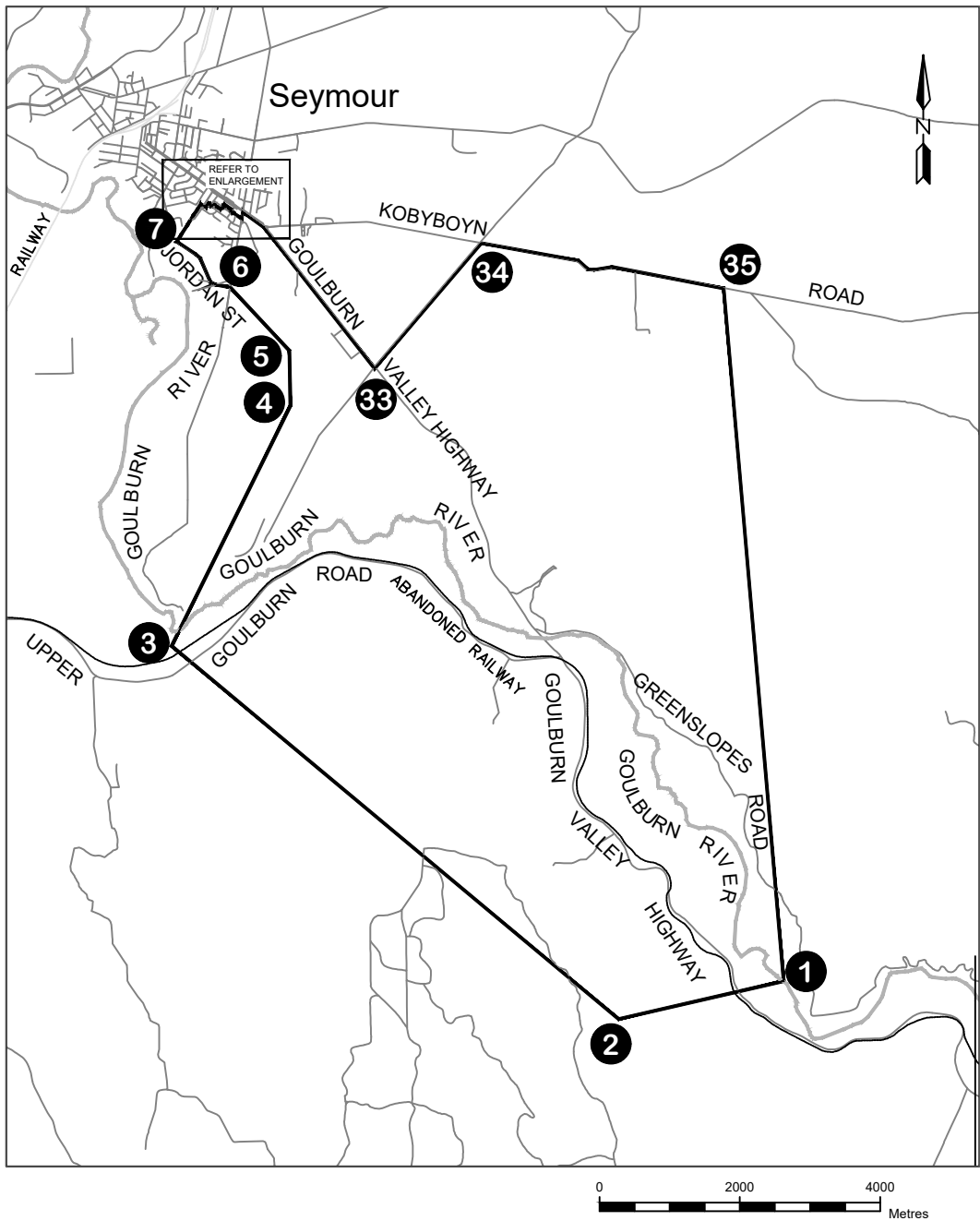


Thornton Water Sampling Locality

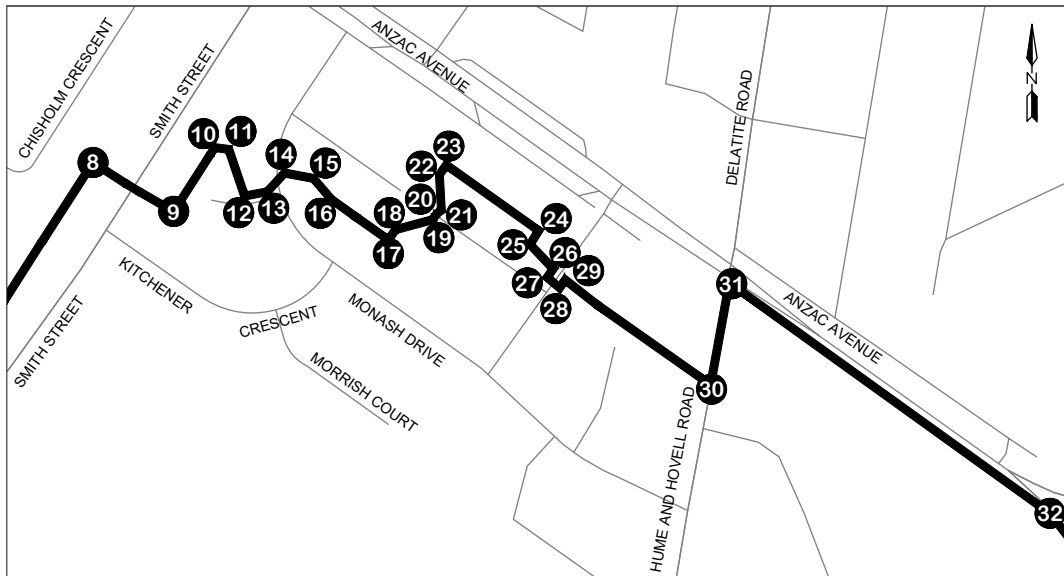
WATER SAMPLING LOCALITY NAME: SEYMOUR HIGH LEVEL – TRAWOOL

The co-ordinates listed in the table below and referenced on the following diagram are based on the Geocentric Datum of Australia 1994, Map Grid of Australia, Zone 55.

Co-ordinate	Easting	Northing
1	343630.2	5888599
2	341278.2	5888056.1
3	334909.5	5893378.6
4	336600.1	5896801
5	336586.2	5897585.5
6	335740.2	5898491.9
7	334977.7	5899139.1
8	335322.9	5899676.5
9	335399.1	5899630.2
10	335437.8	5899690.5
11	335451.1	5899688.9
12	335466	5899644.7
13	335487.3	5899648.9
14	335503.7	5899666.6
15	335531	5899661.5
16	335547.9	5899641.6
17	335601.8	5899603.4
18	335608.5	5899613
19	335644.4	5899622.7
20	335647.6	5899628.3
21	335651.9	5899631.4
22	335650	5899664.9
23	335656.6	5899674.2
24	335743.8	5899612.1
25	335735.7	5899599.1
26	335757.5	5899576.1
27	335751.8	5899568
28	335763.5	5899558.1
29	335768.9	5899565.5
30	335906.3	5899466.5
31	335923.9	5899562.8
32	336226.8	5899344.9
33	337800.9	5897332.2
34	339320.7	5899118.6
35	342775.5	5898472.1



Seymour High Level - Trawool Water Sampling Locality



Seymour High Level - Trawool Water Sampling Locality Enlargement



This page was left blank intentionally

bluestar  **PRINT**

The *Victoria Government Gazette* is published by Blue Star Print with the authority of the Government Printer for the State of Victoria

© State of Victoria 2018

This publication is copyright. No part may be reproduced by any process except in accordance with the provisions of the Copyright Act.

Address all enquiries to the Government Printer for the State of Victoria

Level 2, 1 Macarthur Street
Melbourne 3002
Victoria Australia

How To Order**Retail &
Mail Sales****Victoria Government Gazette**

Ground Floor, Building 8,
658 Church Street,
Richmond 3121
DX 106 Melbourne

**Telephone**

(03) 8523 4601

**Fax**

(03) 9600 0478

email

gazette@bluestargroup.com.au

Price Code A