



Victoria Government Gazette

No. S 470 Thursday 21 November 2019
By Authority of Victorian Government Printer

Wildlife Act 1975

DETERMINATION OF THE CAPE BRIDGEWATER SEAL BREEDING COLONY

I, John Bradley, Secretary to the Department of Environment, Land, Water and Planning, under regulation 17(1) of the Wildlife (Marine Mammals) Regulations 2019, determine that the areas of Cape Bridgewater, as indicated on the plans in the Schedule below, is a seal breeding colony. For the purposes of regulation 17(2) –

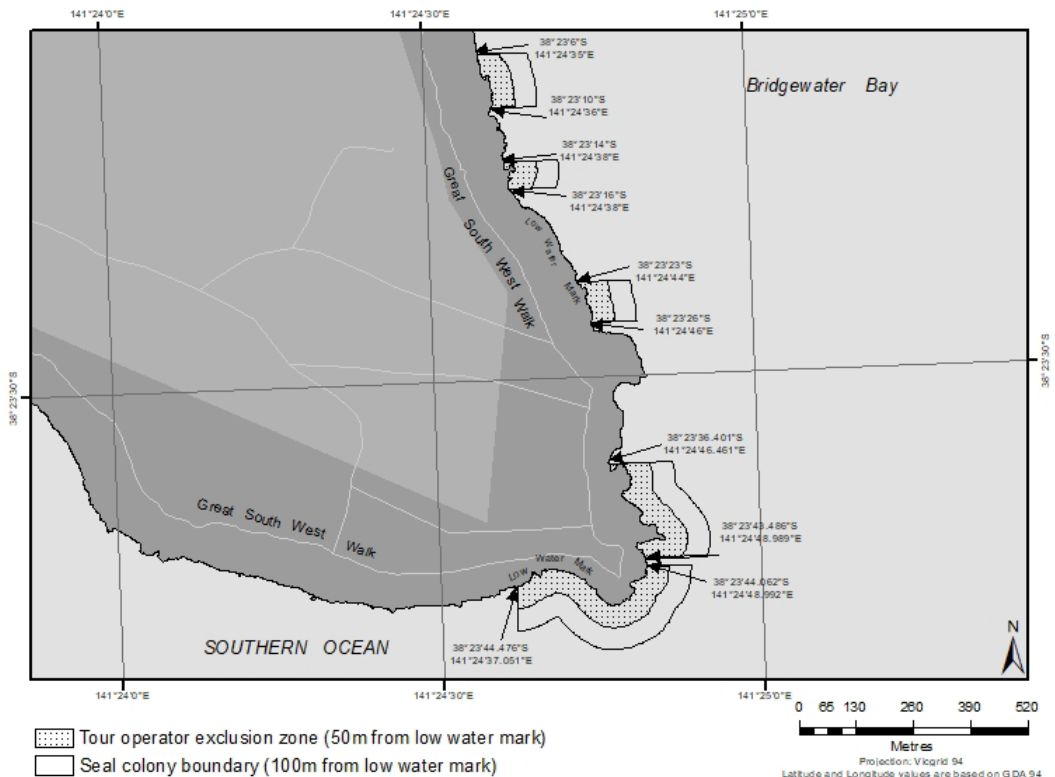
- (a) the limits of the colony extend to the outline marked SEAL COLONY BOUNDARY; and
- (b) the area within the colony that tour vessels are prohibited from entering has been marked TOUR OPERATOR EXCLUSION ZONE.

This determination comes into operation on 23 November 2019.

SCHEDULE

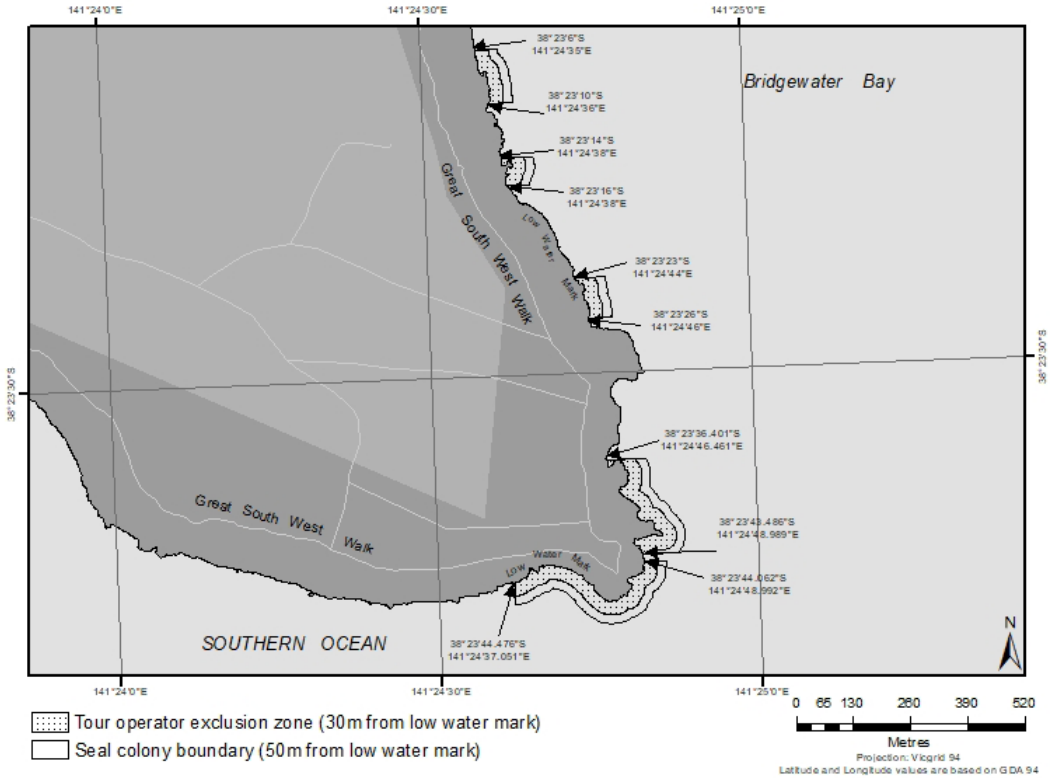
Cape Bridgewater

(1 November to the end of February each year)



SPECIAL

Cape Bridgewater (1 March to 31 October each year)



Dated 20 November 2019

JOHN BRADLEY
Secretary to the Department of
Environment, Land, Water and Planning

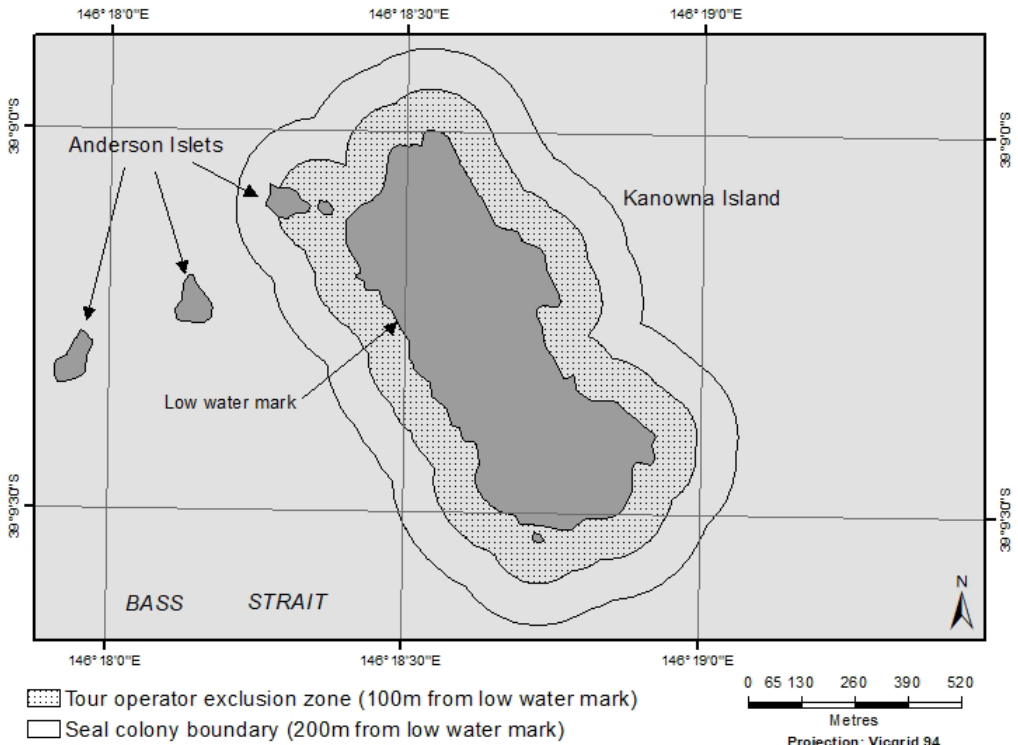
Wildlife Act 1975
DETERMINATION OF THE
KANOWNNA ISLAND SEAL BREEDING COLONY

I, John Bradley, Secretary to the Department of Environment, Land, Water and Planning, under regulation 17(1) of the Wildlife (Marine Mammals) Regulations 2019, determine that the area of Kanownna Island, as indicated on the plans in the Schedule below, is a seal breeding colony. For the purposes of regulation 17(2) –

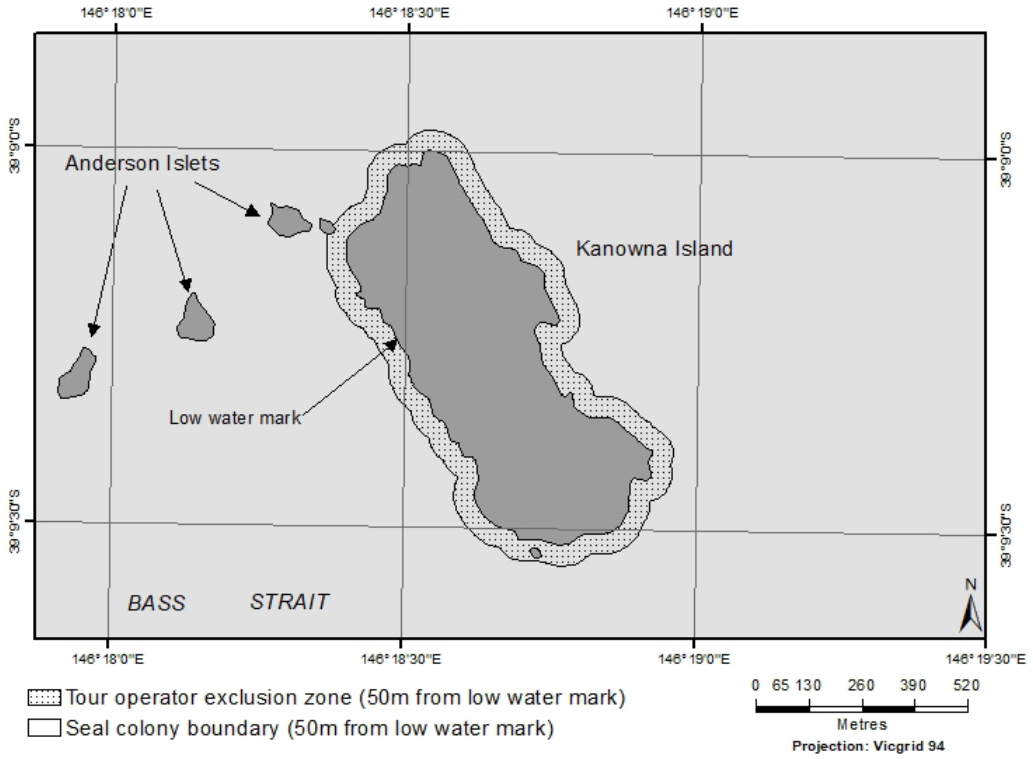
- (a) the limits of the colony extend to the outline marked SEAL COLONY BOUNDARY; and
- (b) the area within the colony that tour vessels are prohibited from entering has been marked TOUR OPERATOR EXCLUSION ZONE.

This determination comes into operation on 23 November 2019.

SCHEDULE
Kanownna Island
 (1 November to 31 January each year)



Kanowna Island
(1 February to 31 October each year)



Dated 20 November 2019

JOHN BRADLEY
Secretary to the Department of
Environment, Land, Water and Planning

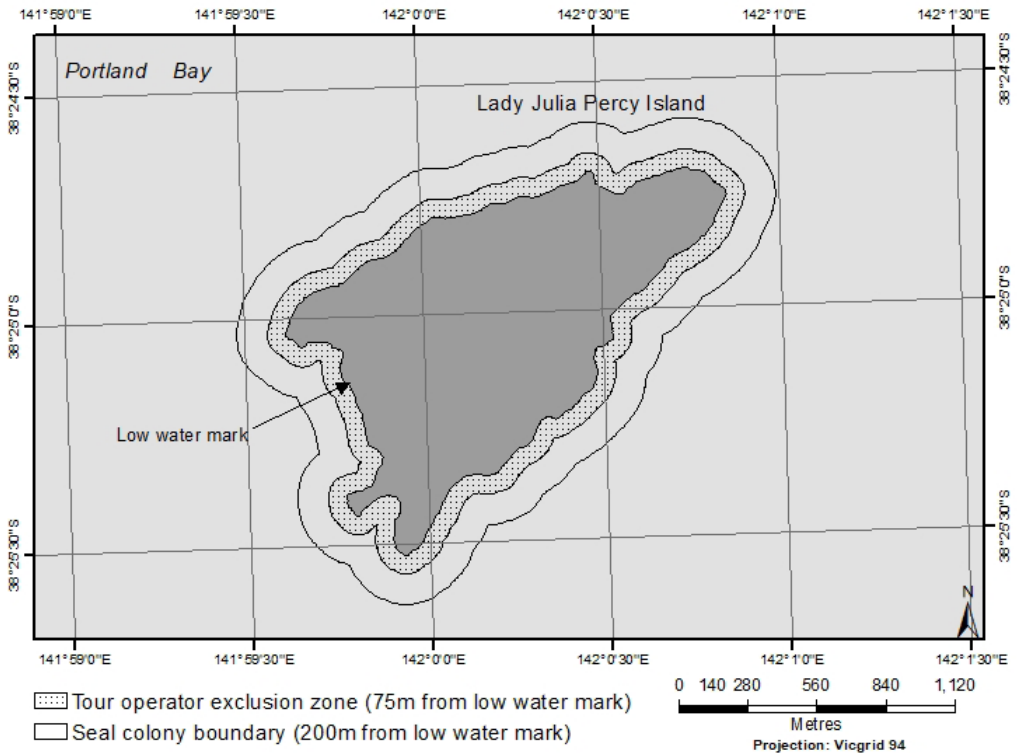
Wildlife Act 1975
DETERMINATION OF THE
LADY JULIA PERCY ISLAND SEAL BREEDING COLONY

I, John Bradley, Secretary to the Department of Environment, Land, Water and Planning, under regulation 17(1) of the Wildlife (Marine Mammals) Regulations 2019, determine that the area of Lady Julia Percy Island, as indicated on the plans in the Schedule below, is a seal breeding colony. For the purposes of regulation 17(2) –

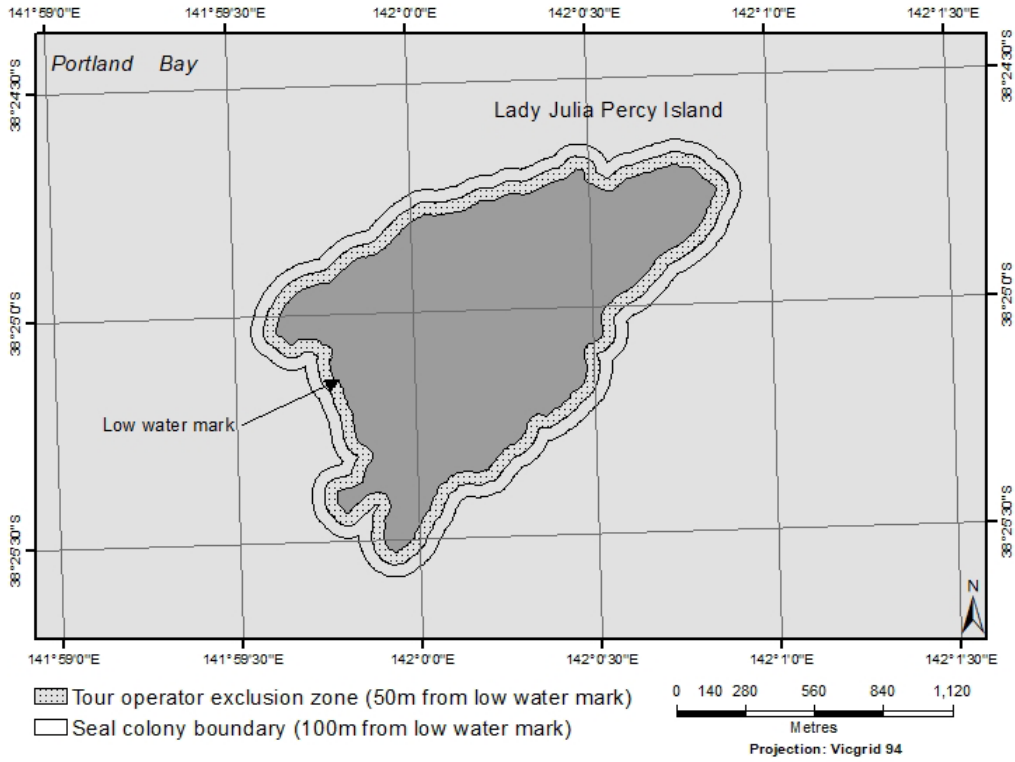
- (a) the limits of the colony extend to the outline marked SEAL COLONY BOUNDARY; and
- (b) the area within the colony that tour vessels are prohibited from entering has been marked TOUR OPERATOR EXCLUSION ZONE.

This determination comes into operation on 23 November 2019.

SCHEDULE
Lady Julia Percy Island
 (1 November to the end of February each year)



Lady Julia Percy Island
(1 March to 31 October each year)



Dated 20 November 2019

JOHN BRADLEY
Secretary to the Department of
Environment, Land, Water and Planning

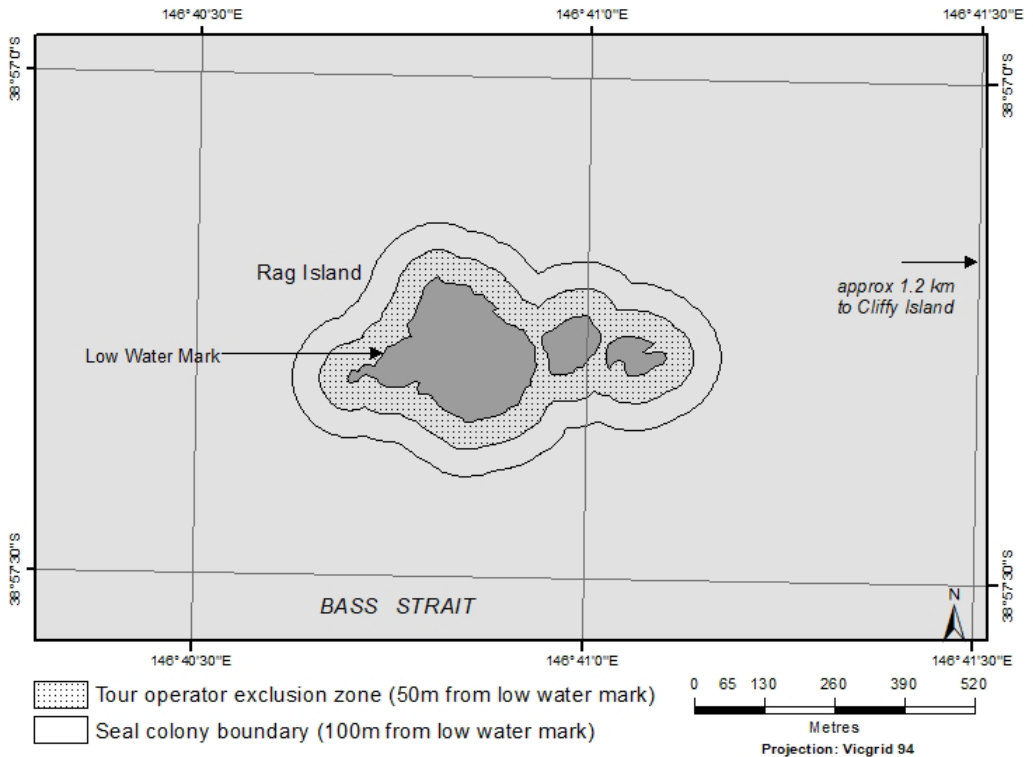
Wildlife Act 1975
DETERMINATION OF THE
RAG ISLAND SEAL BREEDING COLONY

I, John Bradley, Secretary to the Department of Environment, Land, Water and Planning, under regulation 17(1) of the Wildlife (Marine Mammals) Regulations 2019, determine that the area of Rag Island, as indicated on the plans in the Schedule below, is a seal breeding colony. For the purposes of regulation 17(2) –

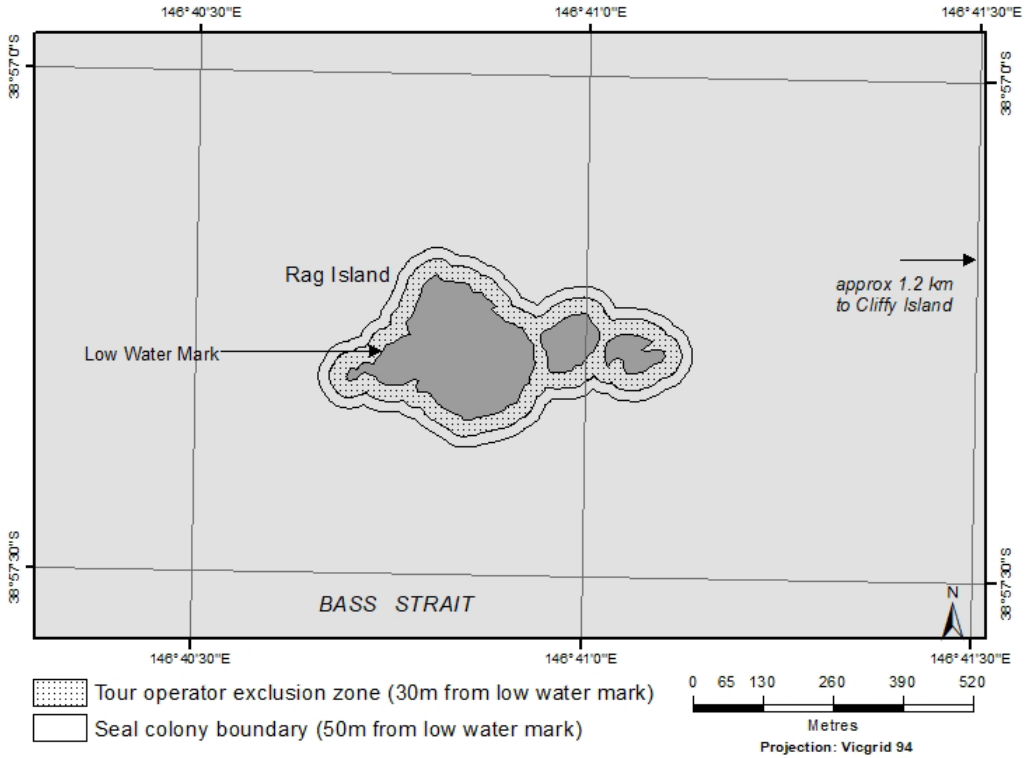
- (a) the limits of the colony extend to the outline marked SEAL COLONY BOUNDARY; and
- (b) the area within the colony that tour vessels are prohibited from entering has been marked TOUR OPERATOR EXCLUSION ZONE.

This determination comes into operation on 23 November 2019.

SCHEDULE
Rag Island, Clifffy Group
 (1 November to the end of February each year)



Rag Island, Clifty Group
(1 March to 31 October each year)



Dated 20 November 2019

JOHN BRADLEY
Secretary to the Department of
Environment, Land, Water and Planning

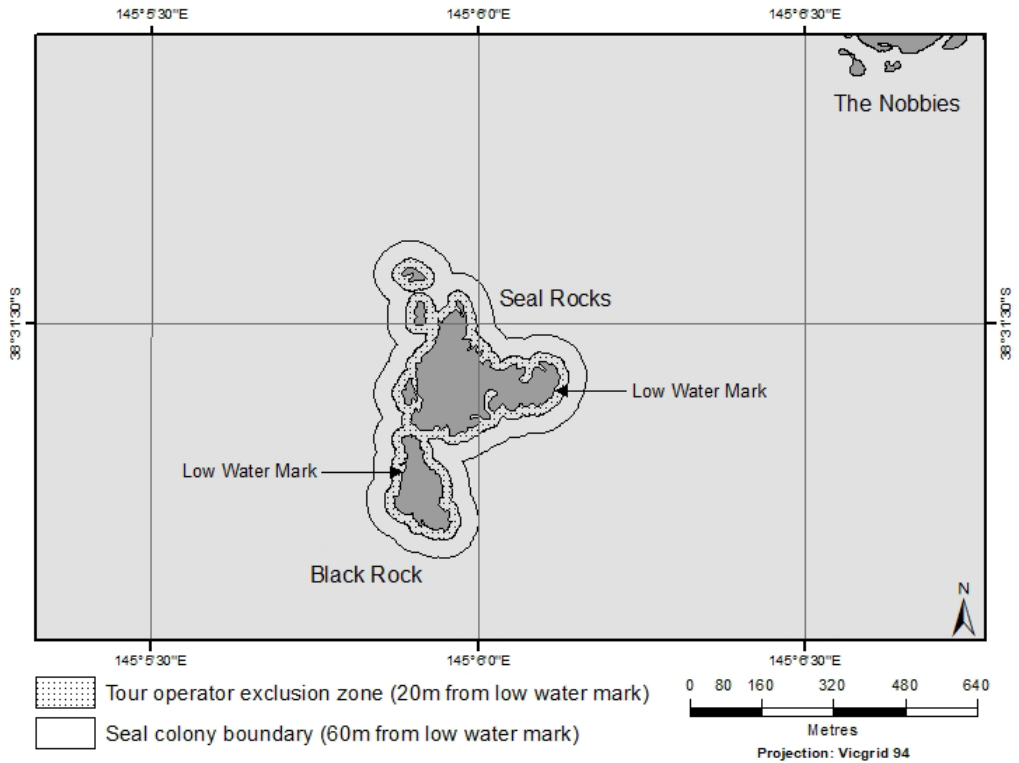
Wildlife Act 1975
DETERMINATION OF THE
SEAL ROCKS SEAL BREEDING COLONY

I, John Bradley, Secretary to the Department of Environment, Land, Water and Planning, under regulation 17(1) of the Wildlife (Marine Mammals) Regulations 2019, determine that the area of Seal Rocks, as indicated on the plans in the Schedule below, is a seal breeding colony. For the purposes of regulation 17(2) –

- (a) the limits of the colony extend to the outline marked SEAL COLONY BOUNDARY; and
- (b) the area within the colony that tour vessels are prohibited from entering has been marked TOUR OPERATOR EXCLUSION ZONE.

This determination comes into operation on 23 November 2019.

SCHEDULE
Seal Rocks, Phillip Island
 (Year round)



Dated 20 November 2019

JOHN BRADLEY
 Secretary to the Department of
 Environment, Land, Water and Planning

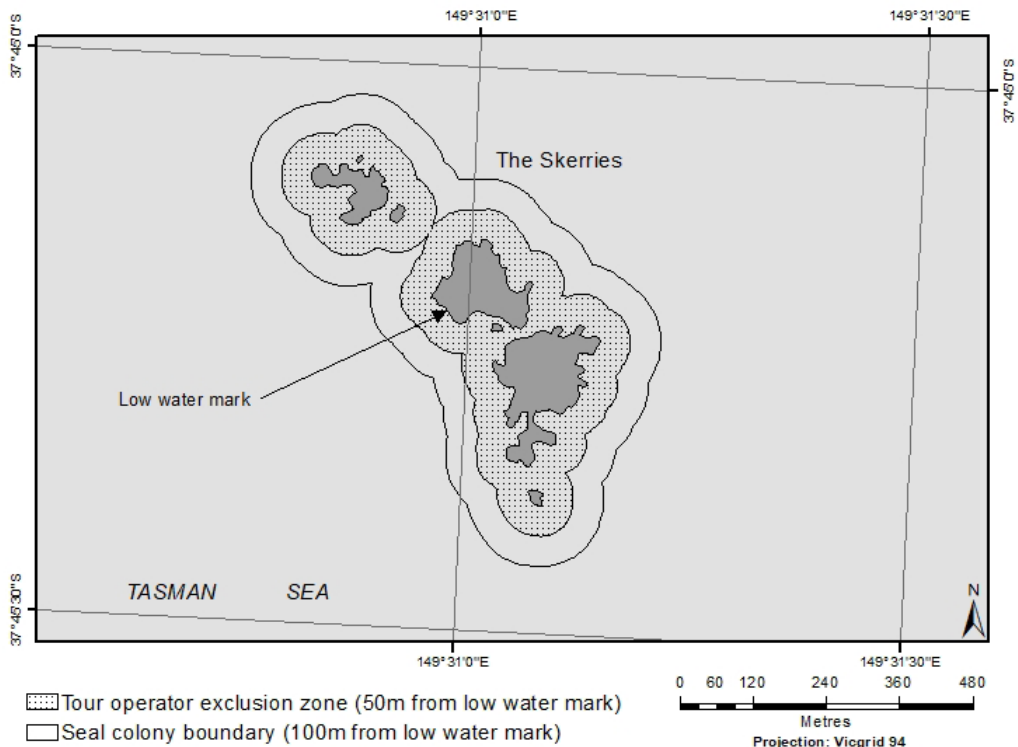
Wildlife Act 1975
DETERMINATION OF
THE SKERRIES SEAL BREEDING COLONY

I, John Bradley, Secretary to the Department of Environment, Land, Water and Planning, under regulation 17(1) of the Wildlife (Marine Mammals) Regulations 2019, determine that the area of The Skerries, as indicated on the plans in the Schedule below, is a seal breeding colony. For the purposes of regulation 17(2) –

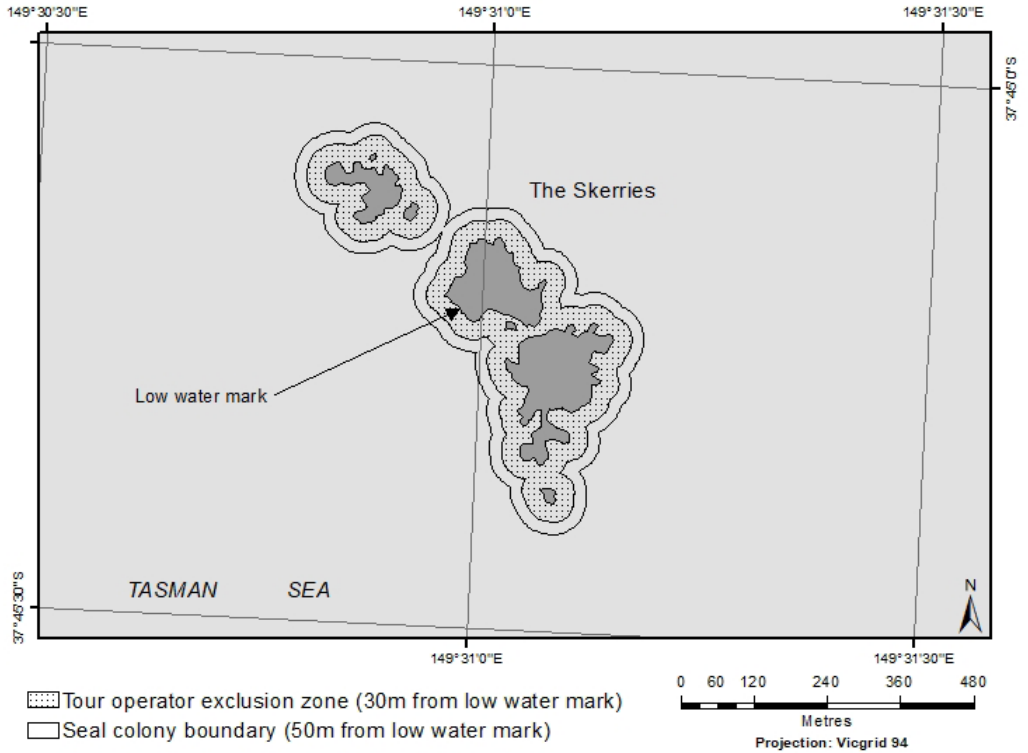
- (a) the limits of the colony extend to the outline marked SEAL COLONY BOUNDARY; and
- (b) the area within the colony that tour vessels are prohibited from entering has been marked TOUR OPERATOR EXCLUSION ZONE.

This determination comes into operation on 23 November 2019.

SCHEDULE
The Skerries, Croajinglong National Park
(1 November to the end of February each year)



The Skerries, Croajingolong National Park
(1 March to 31 October each year)



Dated 20 November 2019

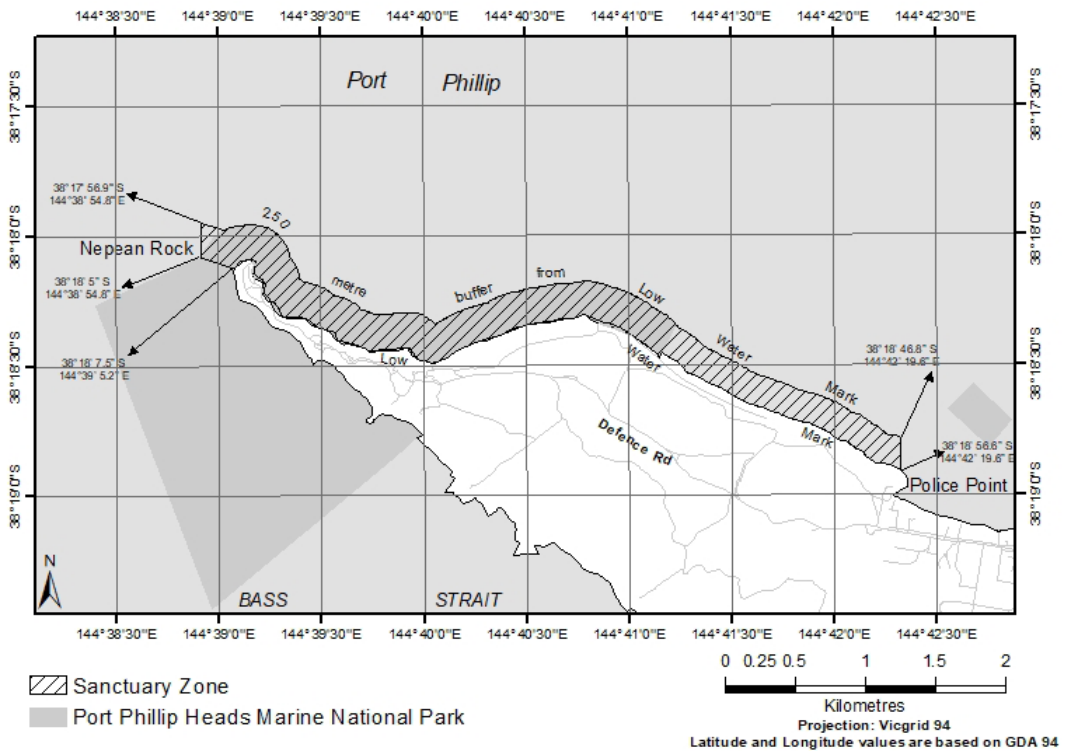
JOHN BRADLEY
Secretary to the Department of
Environment, Land, Water and Planning

Wildlife Act 1975
DETERMINATION OF THE
TICONDEROGA BAY WHALE SANCTUARY ZONE

I, John Bradley, Secretary to the Department of Environment, Land, Water and Planning, under regulation 16(1) of the Wildlife (Marine Mammals) Regulations 2019, determine that the area of Ticonderoga Bay, hatched on the plan below, is a whale sanctuary zone. For the purposes of Regulation 16(2), the sanctuary zone applies to all whales, and the limits of the zone extend to the outline of the hatched area.

This determination comes into operation on 23 November 2019.

Ticonderoga Bay Sanctuary Zone



Dated 20 November 2019

JOHN BRADLEY
Secretary to the Department of
Environment, Land, Water and Planning

This page was left blank intentionally

This page was left blank intentionally

This page was left blank intentionally

bluestar * **PRINT**

The *Victoria Government Gazette* is published by Blue Star Print with the authority of the Government Printer for the State of Victoria

© State of Victoria 2019

This publication is copyright. No part may be reproduced by any process except in accordance with the provisions of the Copyright Act.

Address all enquiries to the Government Printer for the State of Victoria
Level 2, 1 Macarthur Street
Melbourne 3002
Victoria Australia

How To Order



**Retail &
Mail Sales**

Victoria Government Gazette

Ground Floor, Building 8,
658 Church Street,
Richmond 3121

DX 106 Melbourne



Telephone

(03) 8523 4601



Fax

(03) 9600 0478

email

gazette@bluestargroup.com.au

Price Code A