



# Victoria Government Gazette

No. S 301 Friday 17 June 2022  
By Authority of Victorian Government Printer



VICTORIA POLICE

## Control of Weapons Act 1990

### DECLARATION OF DESIGNATED AREA UNDER SECTION 10D(1)

#### Planned Operation in Dandenong

The Assistant Commissioner, Southern Metro Region, acting as a delegate of the Chief Commissioner of Police under section 10D(1) of the **Control of Weapons Act 1990**, declares as a designated area in all public places within the City of Greater Dandenong that is within the area bounded by and including South East of Henty Street, South of McFarlane Crescent, King Street and George Street, North of Foster Street and Princes Highway, East of Lonsdale Street and West of Stud Road as shown on the map below, but not including those roads. (Road has the same meaning as in section 3 of the **Road Safety Act 1986**.)



**SPECIAL**

This declaration will operate on 22 June 2022 between 11.00 am and 11.00 pm during which time members of the police force are authorised to exercise the following powers:

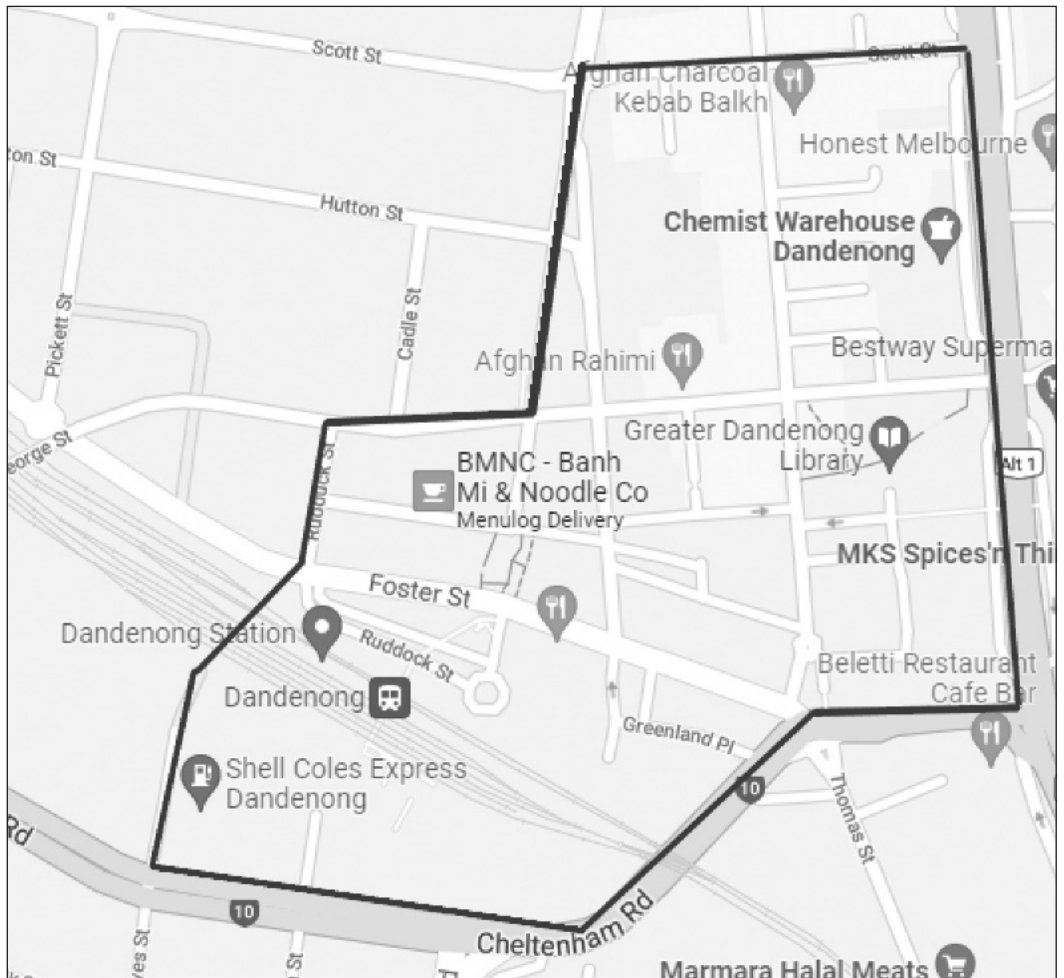
- 1) in a public place in the designated area, without warrant, stop and search for weapons:
    - i) any person;
    - ii) any thing in the possession or control of the person;
    - iii) any vehicle with a person in or on the vehicle; and
    - iv) any thing in or on such vehicle;
  - 2) detain a person or vehicle for so long as is reasonably necessary to conduct a search;
  - 3) seize and detain any item the member reasonably suspects is a weapon; and
  - 4) request a person who is the subject of a full search to disclose his or her identity;
  - 5) direct a person to leave the designated area if the police officer reasonably believes the person is wearing the face covering primarily to:
    - (i) conceal their identity; or
    - (ii) to protect them from the effects of a crowd control substance; and the person refuses to remove the face covering when requested to do so;
  - 6) direct the person to leave the designated area if the police officer reasonably believes the person intends to engage in conduct that would constitute an affray (section 195H **Crimes Act 1958**) or violent disorder (section 195I **Crimes Act 1958**).
-



VICTORIA POLICE

**Control of Weapons Act 1990****DECLARATION OF DESIGNATED AREA UNDER SECTION 10D(1)****Planned Operation in Dandenong**

The Assistant Commissioner, Southern Metro Region, acting as a delegate of the Chief Commissioner of Police under section 10D(1) of the **Control of Weapons Act 1990**, declares as a designated area in all public places within the City of Greater Dandenong that is within the area bounded by and including South of Scott Street and George Street, North of Cheltenham Road and Foster Street, East of Robinson Street, Rudduck Street and Carroll Lane and West of Lonsdale Street as shown on the map below, but not including those roads. (Road has the same meaning as in section 3 of the **Road Safety Act 1986**.)



This declaration will operate on 22 June 2022 between 11.00 am and 11.00 pm during which time members of the police force are authorised to exercise the following powers:

- 1) in a public place in the designated area, without warrant, stop and search for weapons:
    - i) any person;
    - ii) any thing in the possession or control of the person;
    - iii) any vehicle with a person in or on the vehicle; and
    - iv) any thing in or on such vehicle;
  - 2) detain a person or vehicle for so long as is reasonably necessary to conduct a search;
  - 3) seize and detain any item the member reasonably suspects is a weapon; and
  - 4) request a person who is the subject of a full search to disclose his or her identity;
  - 5) direct a person to leave the designated area if the police officer reasonably believes the person is wearing the face covering primarily to:
    - (i) conceal their identity; or
    - (ii) to protect them from the effects of a crowd control substance; and the person refuses to remove the face covering when requested to do so;
  - 6) direct the person to leave the designated area if the police officer reasonably believes the person intends to engage in conduct that would constitute an affray (section 195H **Crimes Act 1958**) or violent disorder (section 195I **Crimes Act 1958**).
-



VICTORIA POLICE

**Control of Weapons Act 1990****DECLARATION OF DESIGNATED AREA UNDER SECTION 10D(1)****Planned Operation in Cranbourne**

The Assistant Commissioner, Southern Metro Region, acting as a delegate of the Chief Commissioner of Police under section 10D(1) of the **Control of Weapons Act 1990**, declares as a designated area in all public places within the City of Casey that is within the area bounded by and including the Cranbourne Park Shopping Centre. North of Sladen Street and Cranbourne Drive, East of McLaren Avenue and Scott Street, West of Russell Street and South of Clarendon Street as shown on the map below, but not including those roads. (Road has the same meaning as in section 3 of the **Road Safety Act 1986**).



This declaration will operate on 23 June 2022 between 11.00 am and 11.00 pm during which time members of the police force are authorised to exercise the following powers:

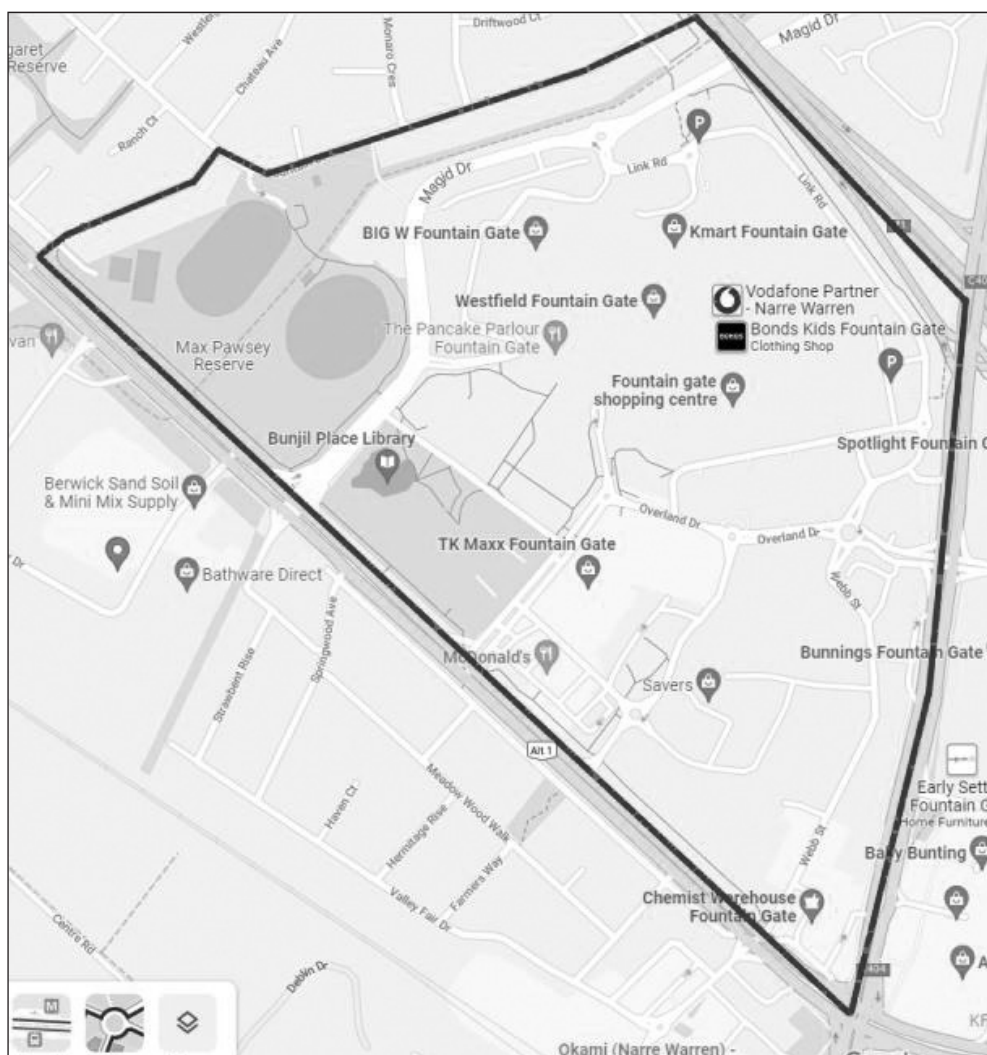
- 1) in a public place in the designated area, without warrant, stop and search for weapons:
    - i) any person;
    - ii) any thing in the possession or control of the person;
    - iii) any vehicle with a person in or on the vehicle; and
    - iv) any thing in or on such vehicle;
  - 2) detain a person or vehicle for so long as is reasonably necessary to conduct a search;
  - 3) seize and detain any item the member reasonably suspects is a weapon; and
  - 4) request a person who is the subject of a full search to disclose his or her identity;
  - 5) direct a person to leave the designated area if the police officer reasonably believes the person is wearing the face covering primarily to:
    - (i) conceal their identity; or
    - (ii) to protect them from the effects of a crowd control substance; and the person refuses to remove the face covering when requested to do so;
  - 6) direct the person to leave the designated area if the police officer reasonably believes the person intends to engage in conduct that would constitute an affray (section 195H **Crimes Act 1958**) or violent disorder (section 195I **Crimes Act 1958**).
-



VICTORIA POLICE

**Control of Weapons Act 1990****DECLARATION OF DESIGNATED AREA UNDER SECTION 10D(1)****Planned Operation in Narre Warren**

The Assistant Commissioner, Southern Metro Region, acting as a delegate of the Chief Commissioner of Police under section 10D(1) of the **Control of Weapons Act 1990**, declares as a designated area in all public places within the City of Casey that is within the area bounded by and including North East of Princes Highway, West of Narre Warren Road, South East of Raven Crescent and Fountain Drive and South West of Monash Freeway as shown on the map below, but not including those roads. (Road has the same meaning as in section 3 of the **Road Safety Act 1986**.)



This declaration will operate on the 24 June 2022 between 11.00 am and 11.00 pm during which time members of the police force are authorised to exercise the following powers:

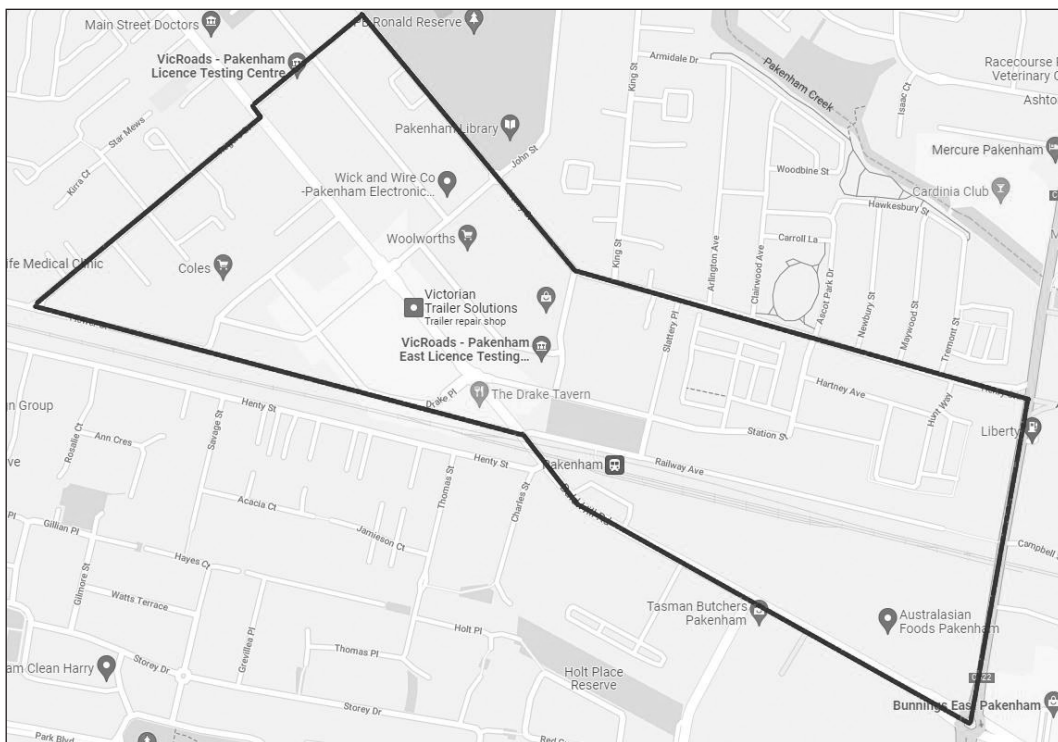
- 1) in a public place in the designated area, without warrant, stop and search for weapons:
    - i) any person;
    - ii) any thing in the possession or control of the person;
    - iii) any vehicle with a person in or on the vehicle; and
    - iv) any thing in or on such vehicle;
  - 2) detain a person or vehicle for so long as is reasonably necessary to conduct a search;
  - 3) seize and detain any item the member reasonably suspects is a weapon; and
  - 4) request a person who is the subject of a full search to disclose his or her identity;
  - 5) direct a person to leave the designated area if the police officer reasonably believes the person is wearing the face covering primarily to:
    - (i) conceal their identity; or
    - (ii) to protect them from the effects of a crowd control substance; and the person refuses to remove the face covering when requested to do so;
  - 6) direct the person to leave the designated area if the police officer reasonably believes the person intends to engage in conduct that would constitute an affray (section 195H **Crimes Act 1958**) or violent disorder (section 195I **Crimes Act 1958**).
-



VICTORIA POLICE

**Control of Weapons Act 1990****DECLARATION OF DESIGNATED AREA UNDER SECTION 10D(1)****Planned Operation in Pakenham**

The Assistant Commissioner, Southern Metro Region, acting as a delegate of the Chief Commissioner of Police under section 10D(1) of the **Control of Weapons Act 1990**, declares as a designated area in all public places within the Cardinia Shire that is within the area bounded by and including South-East of Rogers Street and Stephenson Street, South of Henry Street, North of Flower Street, Drake Place, Bald Hill Road and Main Street and West of Racecourse Road as shown on the map below, but not including those roads. (Road has the same meaning as in section 3 of the **Road Safety Act 1986**).



This declaration will operate on 25 June 2022 between 2.00 pm and 10.00 pm during which time members of the police force are authorised to exercise the following powers:

- 1) in a public place in the designated area, without warrant, stop and search for weapons:
  - i) any person;
  - ii) any thing in the possession or control of the person;
  - iii) any vehicle with a person in or on the vehicle; and
  - iv) any thing in or on such vehicle;

- 2) detain a person or vehicle for so long as is reasonably necessary to conduct a search;
  - 3) seize and detain any item the member reasonably suspects is a weapon; and
  - 4) request a person who is the subject of a full search to disclose his or her identity;
  - 5) direct a person to leave the designated area if the police officer reasonably believes the person is wearing the face covering primarily to:
    - (i) conceal their identity; or
    - (ii) to protect them from the effects of a crowd control substance; and the person refuses to remove the face covering when requested to do so;
  - 6) direct the person to leave the designated area if the police officer reasonably believes the person intends to engage in conduct that would constitute an affray (section 195H **Crimes Act 1958**) or violent disorder (section 195I **Crimes Act 1958**).
-

This page was left blank intentionally

**ive**

The *Victoria Government Gazette* is published by IVE Group Limited with the authority of the Government Printer for the State of Victoria

© State of Victoria 2022

This publication is copyright. No part may be reproduced by any process except in accordance with the provisions of the Copyright Act.

Address all enquiries to the Government Printer for the State of Victoria

Level 2, 1 Macarthur Street

Melbourne 3002

Victoria Australia

### How To Order

**Retail &  
Mail Sales****Victoria Government Gazette**

Ground Floor, Building 8,  
658 Church Street,  
Richmond 3121

DX 106 Melbourne

**Telephone  
email**

(03) 8523 4601

[gazette@ivegroup.com.au](mailto:gazette@ivegroup.com.au)

**Price Code A**