



Victoria Government Gazette

No. S 450 Thursday 1 September 2022
By Authority of Victorian Government Printer

Major Transport Projects Facilitation Act 2009

(Section 96(3)(a))

VARIATION OF THE PROJECT AREA FOR A DECLARED PROJECT

Lathams Road Upgrade Project

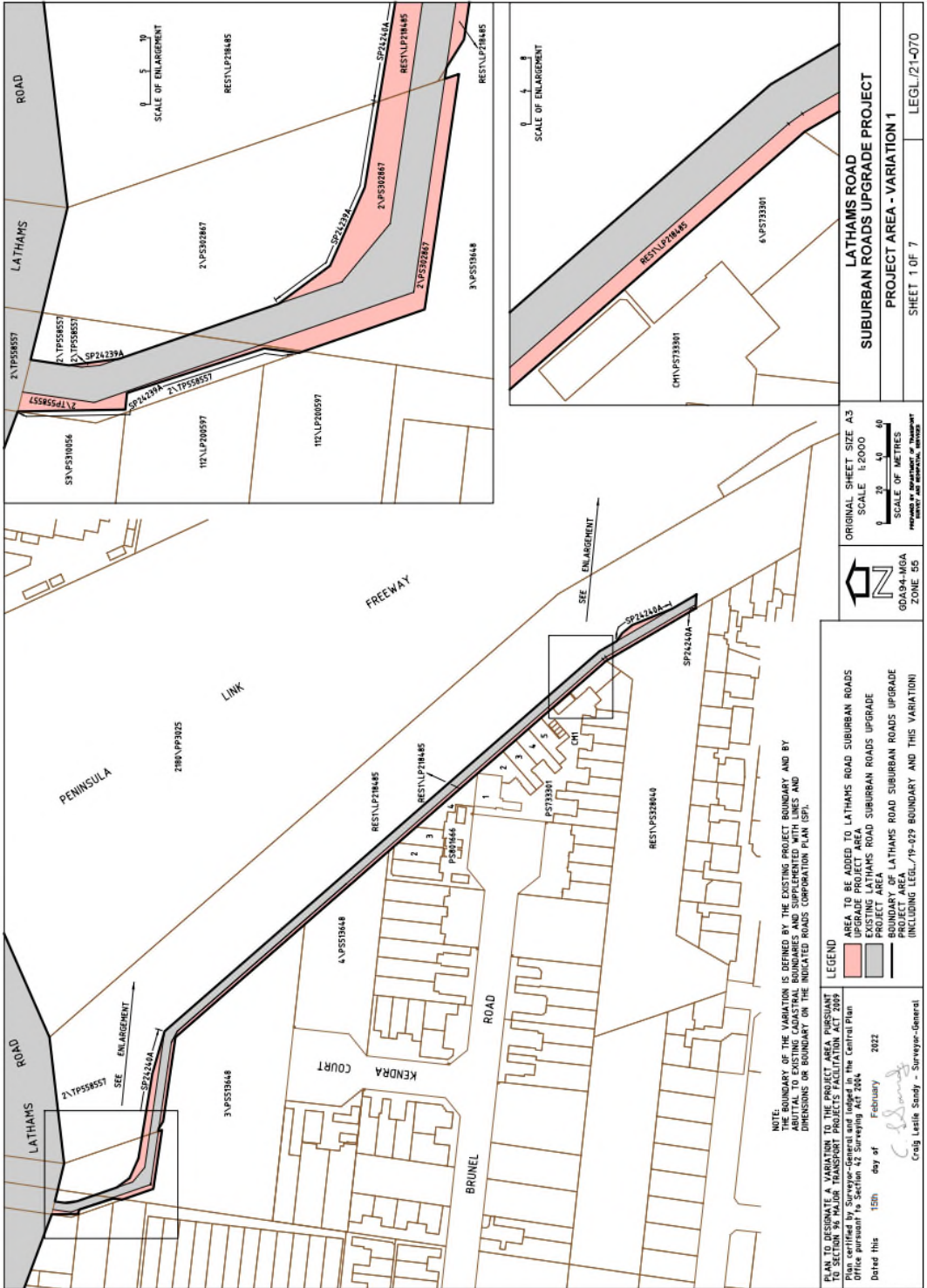
I, Lizzie Blandthorn, Minister for Planning, pursuant to section 96(3)(a) of the **Major Transport Projects Facilitation Act 2009** (the Act), vary the project area, made by Order published 27 March 2020, by increasing the project area by including land described in the plan with reference LEGL./21-070 signed by the Surveyor-General and lodged at the Central Plan Office on 15 February 2022 for the Lathams Road Upgrade Project.

This order comes into effect from the date it is published in the Government Gazette.

Dated 16 August 2022

THE HON. LIZZIE BLANDTHORN MP
Minister for Planning

SPECIAL

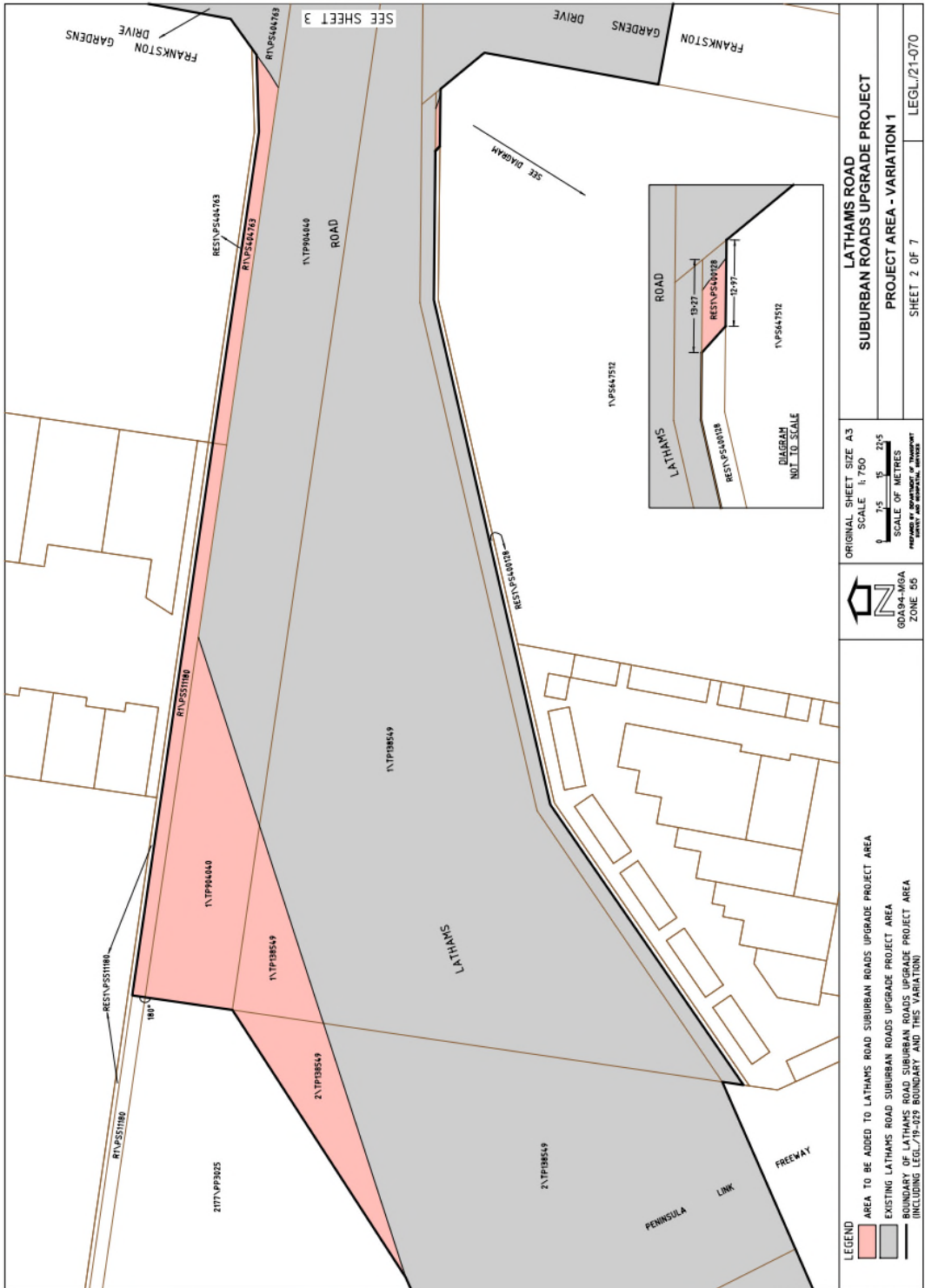


PLAN TO DESIGNATE A VARIATION TO THE PROJECT AREA PURSUANT TO SECTION 42 OF THE SUBURBAN ROADS ACT 2004
 Plan certified by Surveyor-General and lodged in the Central Plan Office pursuant to Section 42 Surveying Act 2004.
 Dated this 15th day of February 2022
C. Sandy
 Craig Leslie Sandy - Surveyor-General

LEGEND
 AREA TO BE ADDED TO LATHAM'S ROAD SUBURBAN ROADS UPGRADE PROJECT AREA
 EXISTING LATHAM'S ROAD SUBURBAN ROADS UPGRADE PROJECT AREA
 BOUNDARIES OF LATHAM'S ROAD SUBURBAN ROADS UPGRADE PROJECT AREA
 (INCLUDING LEGL/19-029 BOUNDARY AND THIS VARIATION)

NOTE:
 THE BOUNDARY OF THE VARIATION IS DEFINED BY THE EXISTING PROJECT BOUNDARY AND BY THE DIMENSIONS OR BOUNDARY ON THE INDICATED ROADS CORPORATION PLAN (SP).
 ORIGINAL SHEET SIZE: A3
 SCALE: 1:2000
 SCALE OF METRES
 PROJECT AREA - VARIATION 1
 SHEET 1 OF 7
 LEGL/21-070

LATHAM'S ROAD SUBURBAN ROADS UPGRADE PROJECT
 PROJECT AREA - VARIATION 1
 SHEET 1 OF 7
 LEGL/21-070



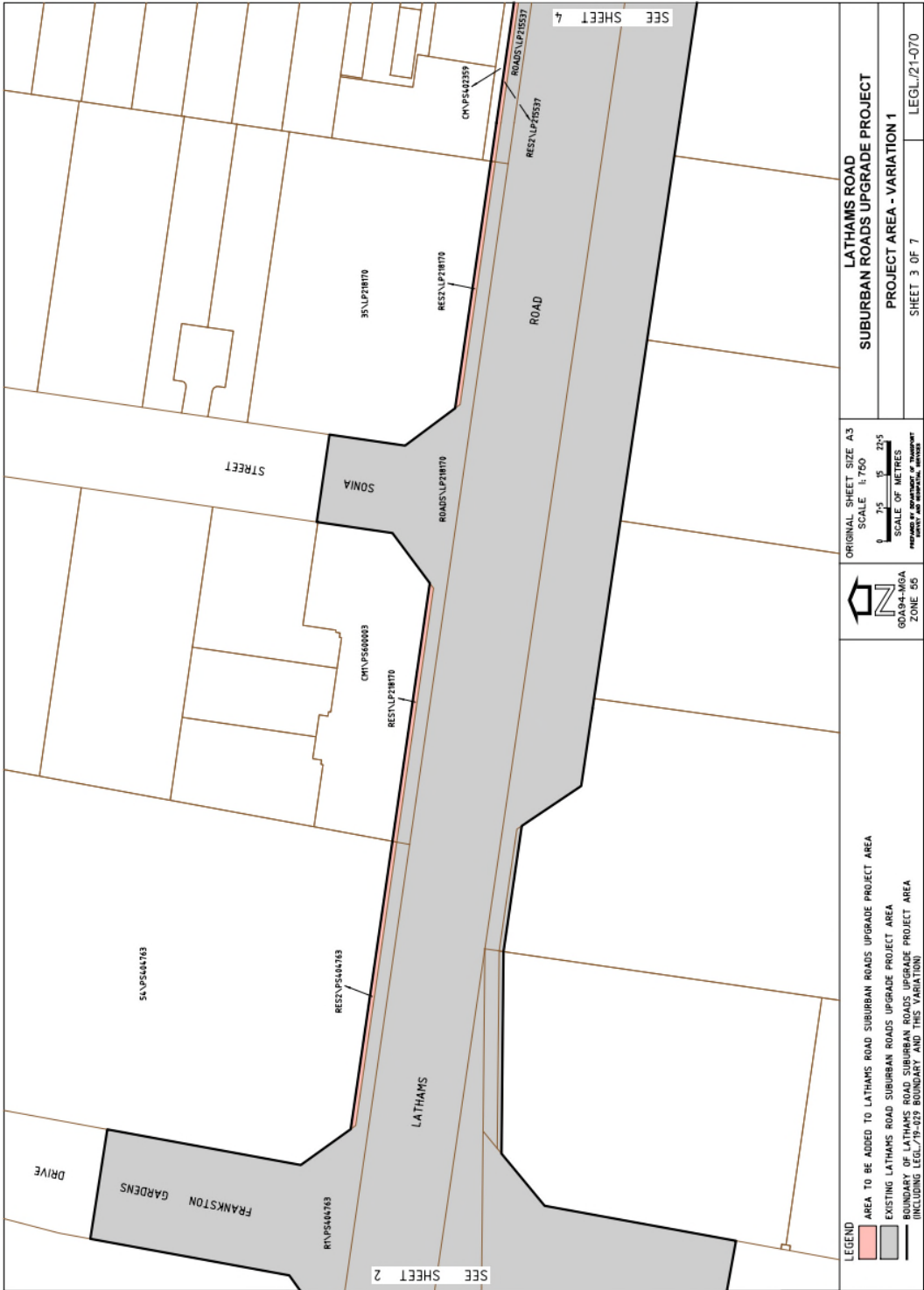
**LATHAMS ROAD
SUBURBAN ROADS UPGRADE PROJECT**
PROJECT AREA - VARIATION 1
SHEET 2 OF 7

ORIGINAL SHEET SIZE A3
SCALE 1:750
SCALE OF METRES
0 7.5 15 30 45
METERS



LEGEND

- AREA TO BE ADDED TO LATHAMS ROAD SUBURBAN ROADS UPGRADE PROJECT AREA
- EXISTING LATHAMS ROAD SUBURBAN ROADS UPGRADE PROJECT AREA
- BOUNDARY OF LATHAMS ROAD SUBURBAN ROADS UPGRADE PROJECT AREA (INCLUDING LEGL/19-029 BOUNDARY AND THIS VARIATION)



LEGEND

- AREA TO BE ADDED TO LATHAMS ROAD SUBURBAN ROADS UPGRADE PROJECT AREA
- EXISTING LATHAMS ROAD SUBURBAN ROADS UPGRADE PROJECT AREA
- BOUNDARY OF LATHAMS ROAD SUBURBAN ROADS UPGRADE PROJECT AREA (INCLUDING LEGL./19-029 BOUNDARY AND THIS VARIATION)

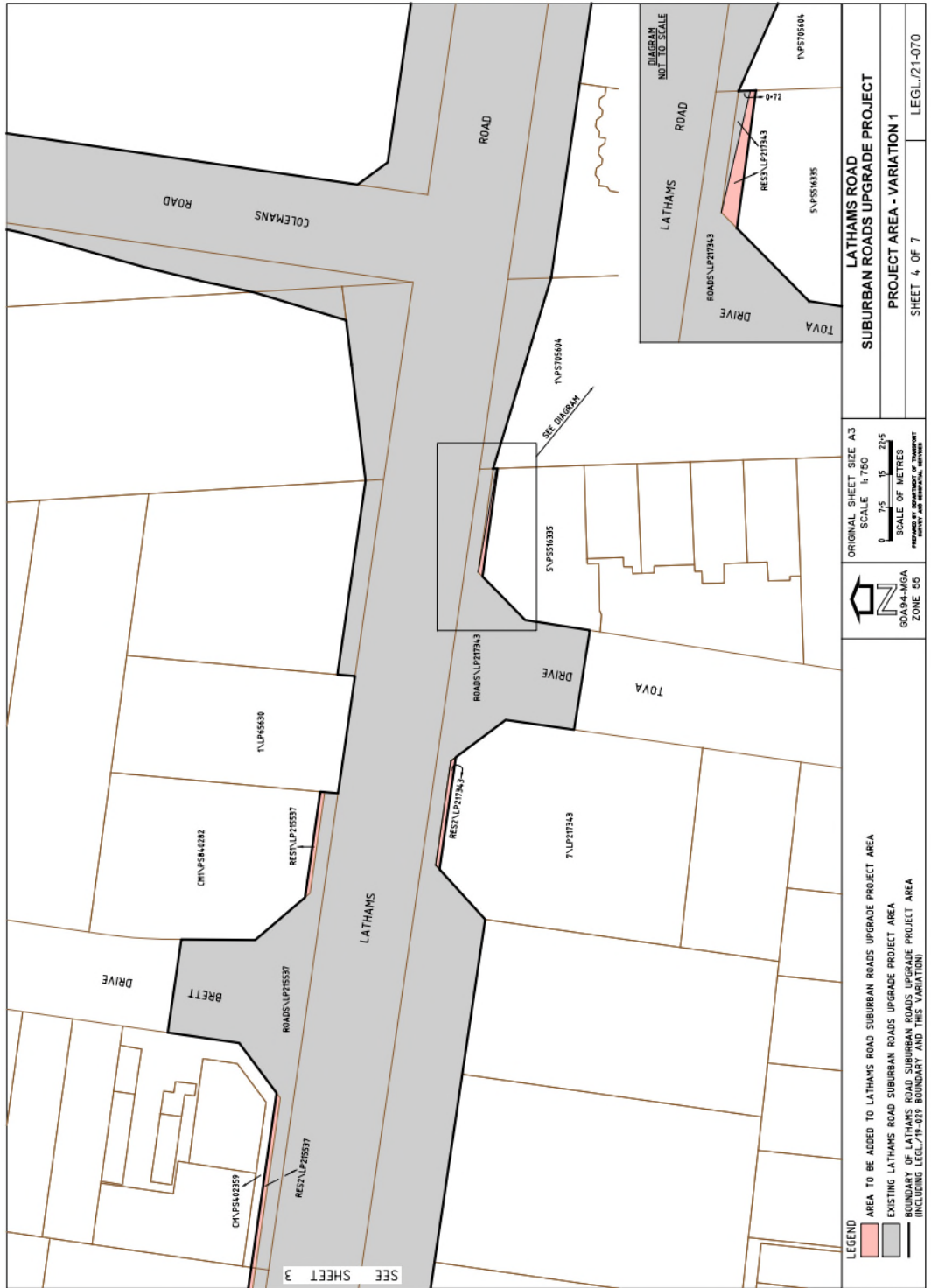


ORIGINAL SHEET SIZE A3
 SCALE 1:750
 0 15 30 45 60 75 90
 SCALE OF METRES
PROJ. AUTHORITY: MGA 60A94-MGA ZONE 95

LATHAMS ROAD
 SUBURBAN ROADS UPGRADE PROJECT
 PROJECT AREA - VARIATION 1
 SHEET 3 OF 7
 LEGL./21-070

SEE SHEET 2

SEE SHEET 4



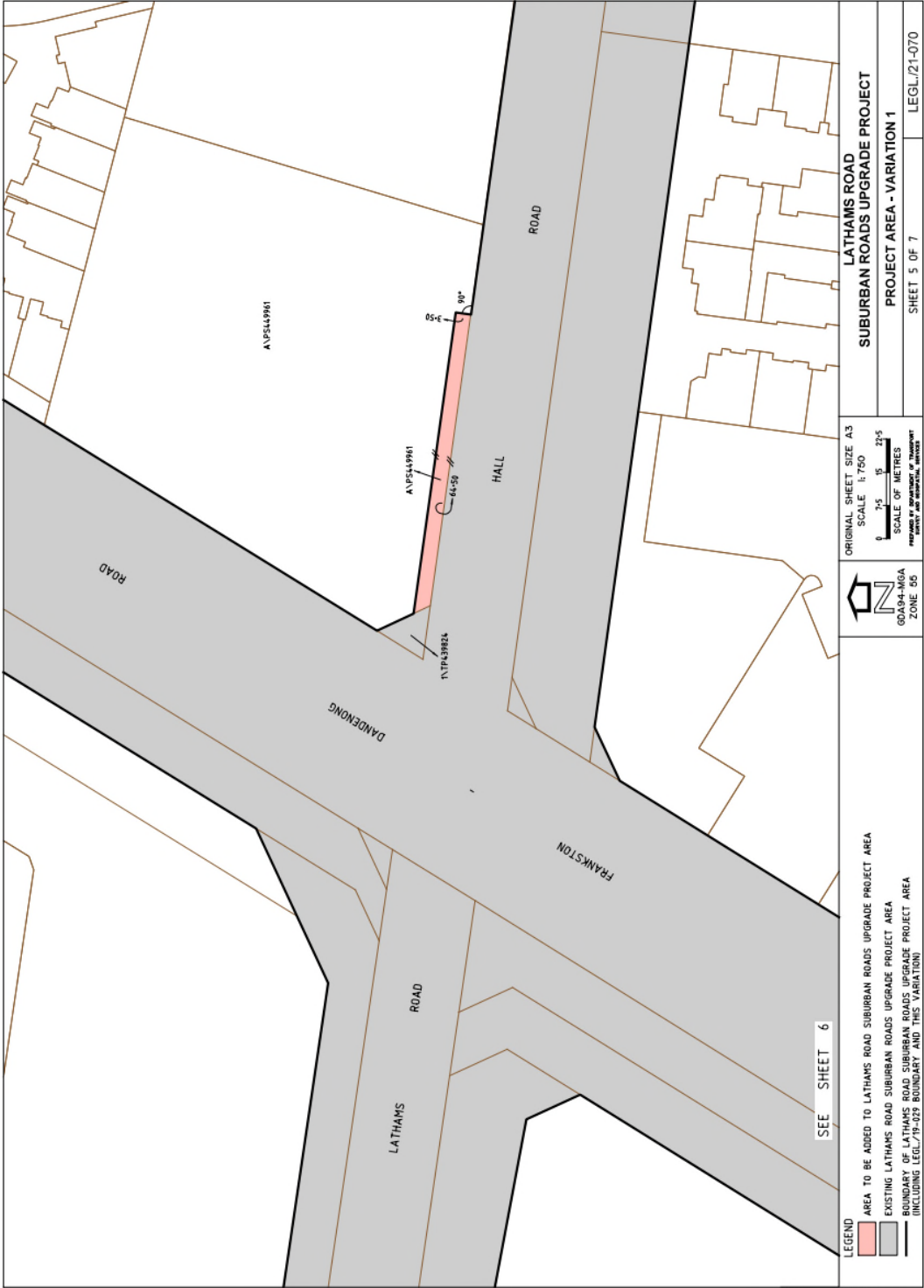
**LATHAMS ROAD
SUBURBAN ROADS UPGRADE PROJECT**
PROJECT AREA - VARIATION 1
SHEET 4 OF 7
LEGL/21-070

ORIGINAL SHEET SIZE A3
SCALE 1:750
SCALE OF METRES
0 7.5 15 22.5
METRES

ZONE D5
G0A94-MGA

LEGEND
 AREA TO BE ADDED TO LATHAMS ROAD SUBURBAN ROADS UPGRADE PROJECT AREA
 EXISTING LATHAMS ROAD SUBURBAN ROADS UPGRADE PROJECT AREA
 BOUNDARY OF LATHAMS ROAD SUBURBAN ROADS UPGRADE PROJECT AREA (INCLUDING LEGL/19-072 BOUNDARY AND THIS VARIATION)

SEE SHEET 3



SEE SHEET 6

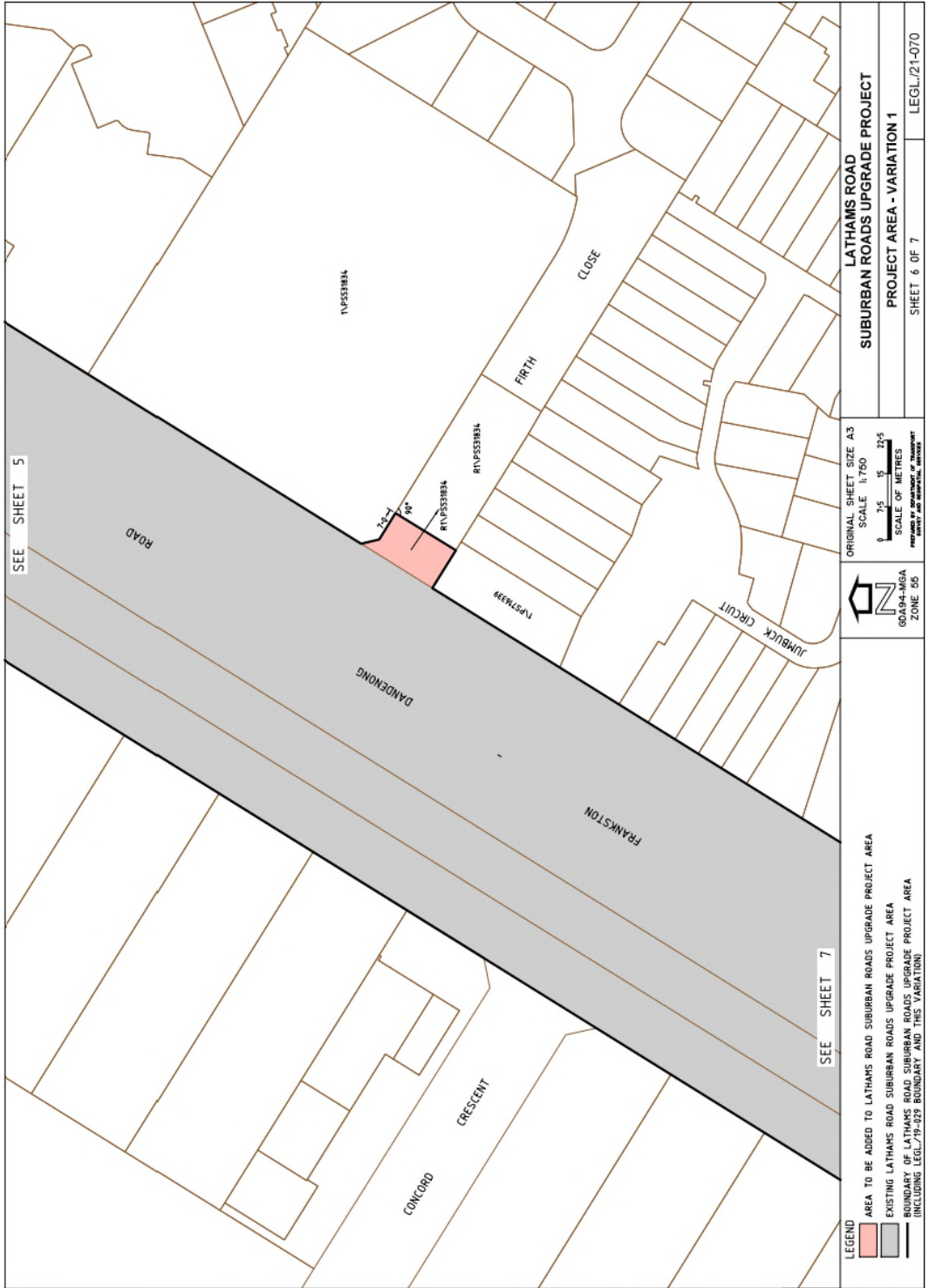
LEGEND

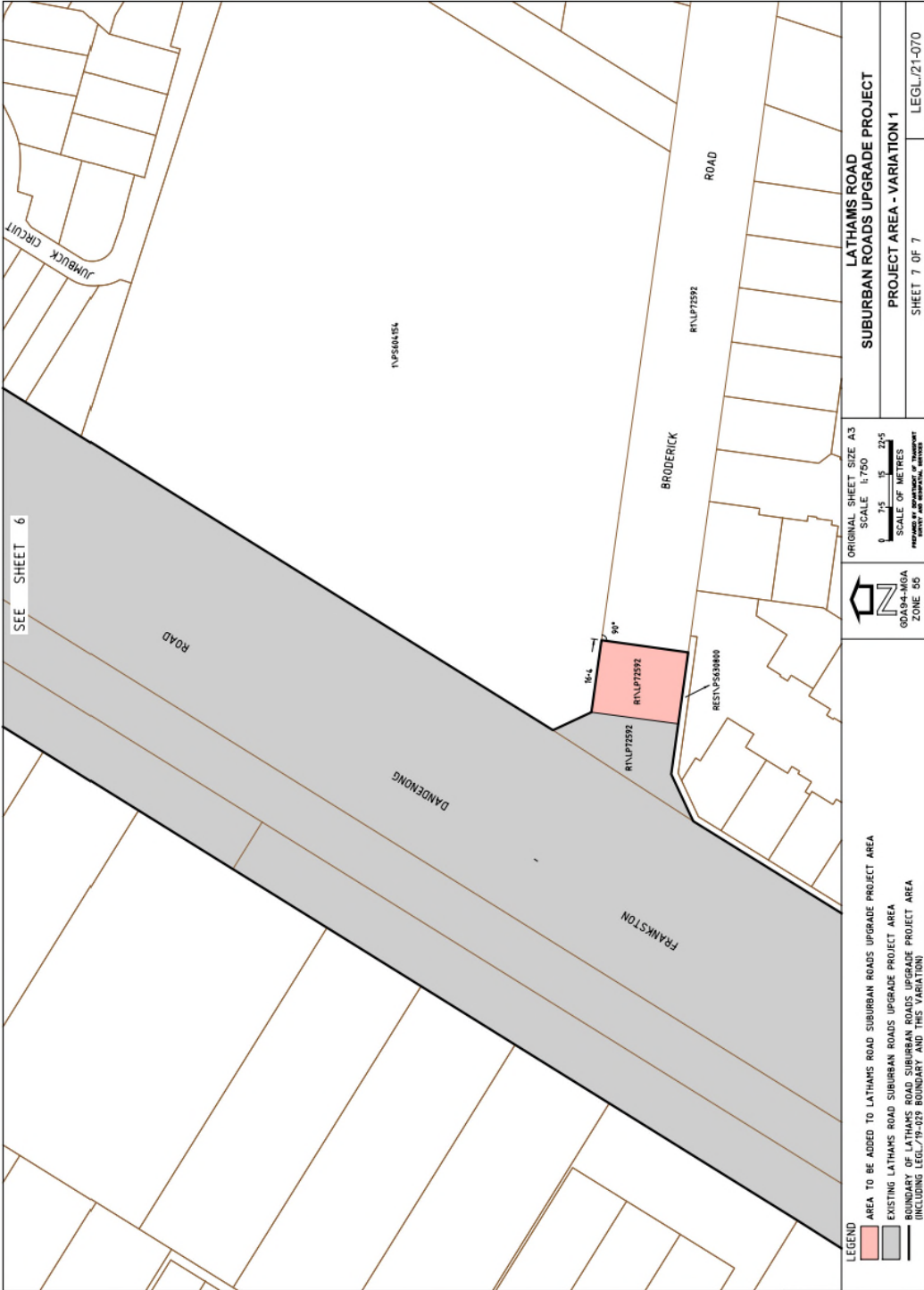
- AREA TO BE ADDED TO LATHAM'S ROAD SUBURBAN ROADS UPGRADE PROJECT AREA
- EXISTING LATHAM'S ROAD SUBURBAN ROADS UPGRADE PROJECT AREA
- BOUNDARY OF LATHAM'S ROAD SUBURBAN ROADS UPGRADE PROJECT AREA (INCLUDING LEGL/19-2029 BOUNDARY AND THIS VARIATION)

ORIGINAL SHEET SIZE: A3
SCALE: 1:750
 0 7.5 15 22.5
SCALE OF METRES
PROPORTION OF ORIGINAL DRAWING

LATHAM'S ROAD
SUBURBAN ROADS UPGRADE PROJECT
PROJECT AREA - VARIATION 1

SHEET 5 OF 7 LEGL/21-070





LEGEND AREA TO BE ADDED TO LATHAM'S ROAD SUBURBAN ROADS UPGRADE PROJECT AREA EXISTING LATHAM'S ROAD SUBURBAN ROADS UPGRADE PROJECT AREA BOUNDARY OF LATHAM'S ROAD SUBURBAN ROADS UPGRADE PROJECT AREA (INCLUDING LEGL/19-079 BOUNDARY AND THIS VARIATION)		ORIGINAL SHEET SIZE A3 SCALE 1:750 SCALE OF METRES 0 7.5 15 22.5 <small>FOR EVERY 100 METRES OF DISTANCE</small>	LATHAM'S ROAD SUBURBAN ROADS UPGRADE PROJECT PROJECT AREA - VARIATION 1 SHEET 7 OF 7
	GD494-MGA ZONE 00 <small>PROPERTY AND DISTRICTAL MATTERS</small>	LEGL/21-070	

This page was left blank intentionally

This page was left blank intentionally

This page was left blank intentionally

ive

The *Victoria Government Gazette* is published by IVE Group Limited with the authority of the Government Printer for the State of Victoria

© State of Victoria 2022

This publication is copyright. No part may be reproduced by any process except in accordance with the provisions of the Copyright Act.

Address all enquiries to the Government Printer for the State of Victoria
Level 2, 1 Macarthur Street
Melbourne 3002
Victoria Australia

How To Order



**Retail &
Mail Sales**

Victoria Government Gazette

Ground Floor, Building 8,
658 Church Street,
Richmond 3121

DX 106 Melbourne



Telephone

(03) 8523 4601

email

gazette@ivegroup.com.au

Price Code A