



# Victoria Government Gazette

---

No. S 467 Friday 9 September 2022  
By Authority of Victorian Government Printer

---

## Major Transport Projects Facilitation Act 2009

(Section 95(2)(a))

### DESIGNATION OF THE PROJECT AREA FOR A DECLARED PROJECT

#### Hall Road Upgrade Project

I, Lizzie Blandthorn, Minister for Planning, pursuant to section 95(2)(a) of the **Major Transport Projects Facilitation Act 2009** (the Act), designate the area of land identified on the plans in the Schedule for the Hall Road Upgrade Project declared by the Premier to be a declared project pursuant to section 10(1)(b) of the Act and published in the Government Gazette on 29 July 2021.

This order comes into effect from the date it is published in the Government Gazette.

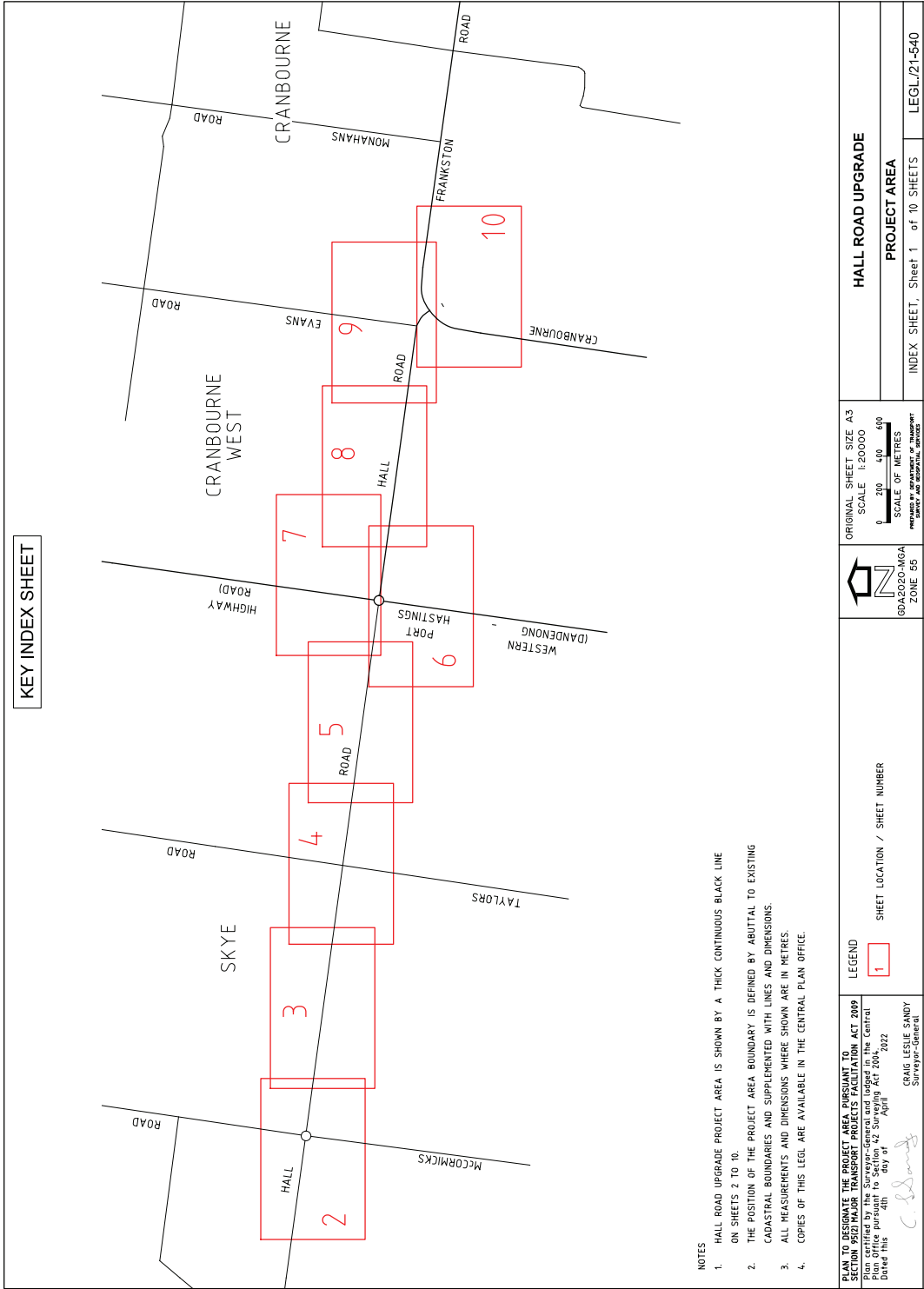
Dated 7 September 2022

THE HON. LIZZIE BLANDTHORN MP  
Minister for Planning

---

**SPECIAL**

---



KEY INDEX SHEET

NOTES

1. HALL ROAD UPGRADE PROJECT AREA IS SHOWN BY A THICK CONTINUOUS BLACK LINE ON SHEETS 2 TO 10.
2. THE POSITION OF THE PROJECT AREA BOUNDARY IS DEFINED BY ABUTTAL TO EXISTING CADASTRAL BOUNDARIES AND SUPPLEMENTED WITH LINES AND DIMENSIONS.
3. ALL MEASUREMENTS AND DIMENSIONS WHERE SHOWN ARE IN METRES.
4. COPIES OF THIS LEGAL ARE AVAILABLE IN THE CENTRAL PLAN OFFICE.

PLAN TO DESIGNATE THE PROJECT AREA PURSUANT TO SECTION 45(2) MAJOR TRANSPORT PROJECTS FACILITATION ACT 2009

Plan certified by the Survey-General and lodged in the Central Plan Office pursuant to Section 44, Survey Act 2017 on the 4th day of April 2022

CRAG LESLIE SANDY  
Surveyor-General

LEGEND

1 [Red Box] SHEET LOCATION / SHEET NUMBER

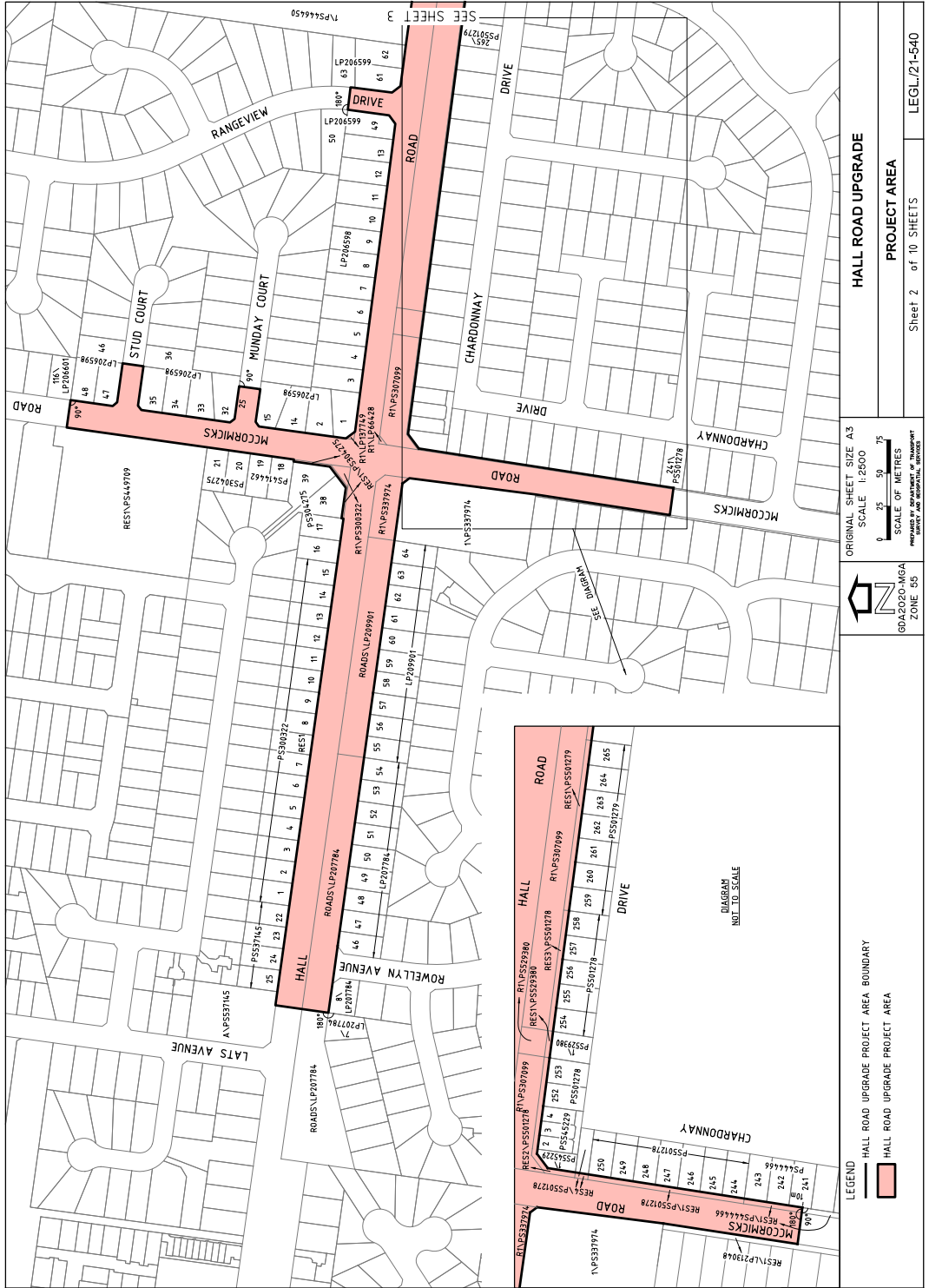


ORIGINAL SHEET SIZE A3  
SCALE 1:20000  
SCALE OF METRES  
0 200 400 600  
PREPARED BY DEPARTMENT OF TRANSPORT  
SURVEY AND GEOSPATIAL SERVICES

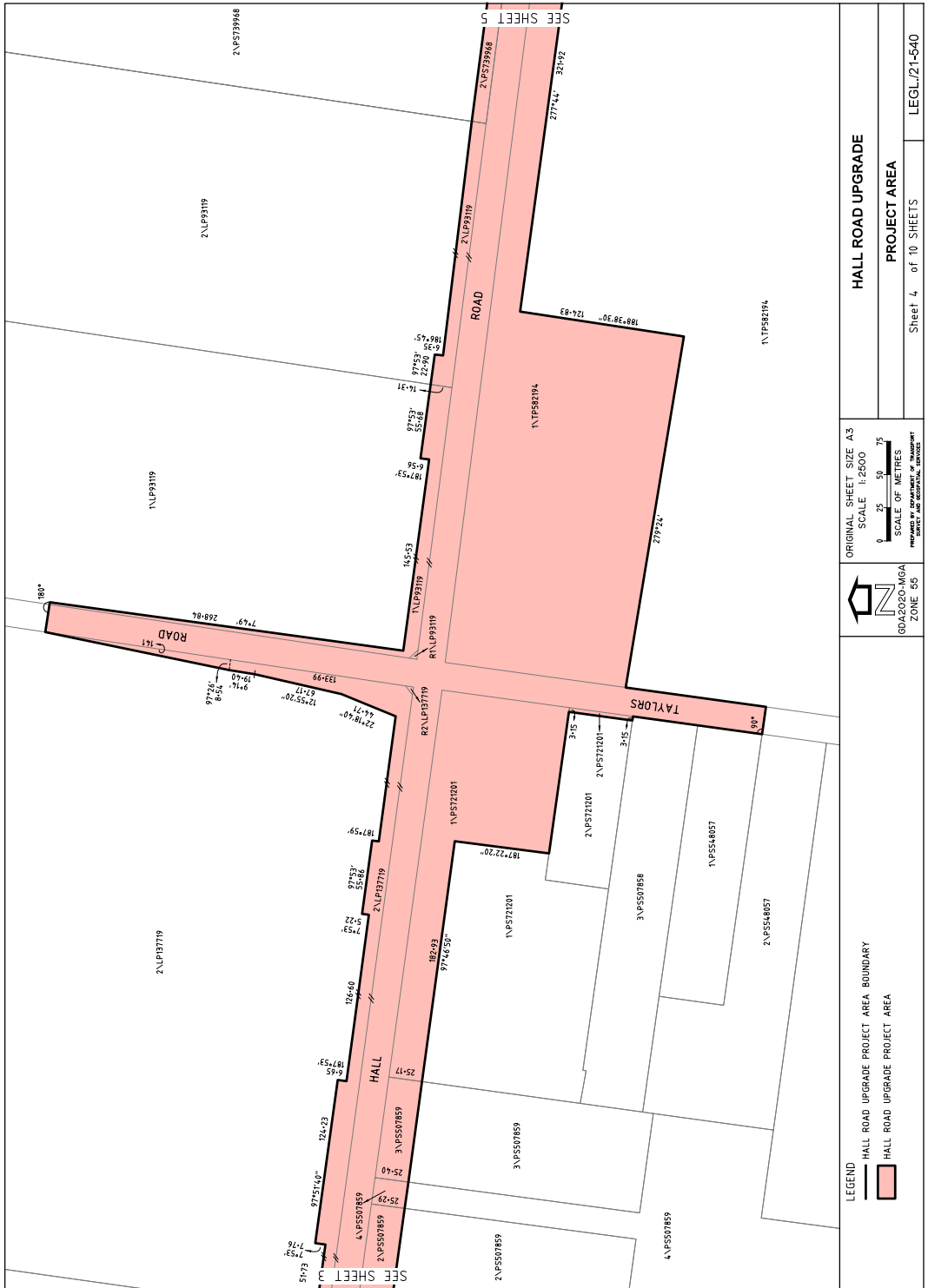
HALL ROAD UPGRADE

PROJECT AREA

INDEX SHEET, Sheet 1 of 10 SHEETS LEGAL/21-540

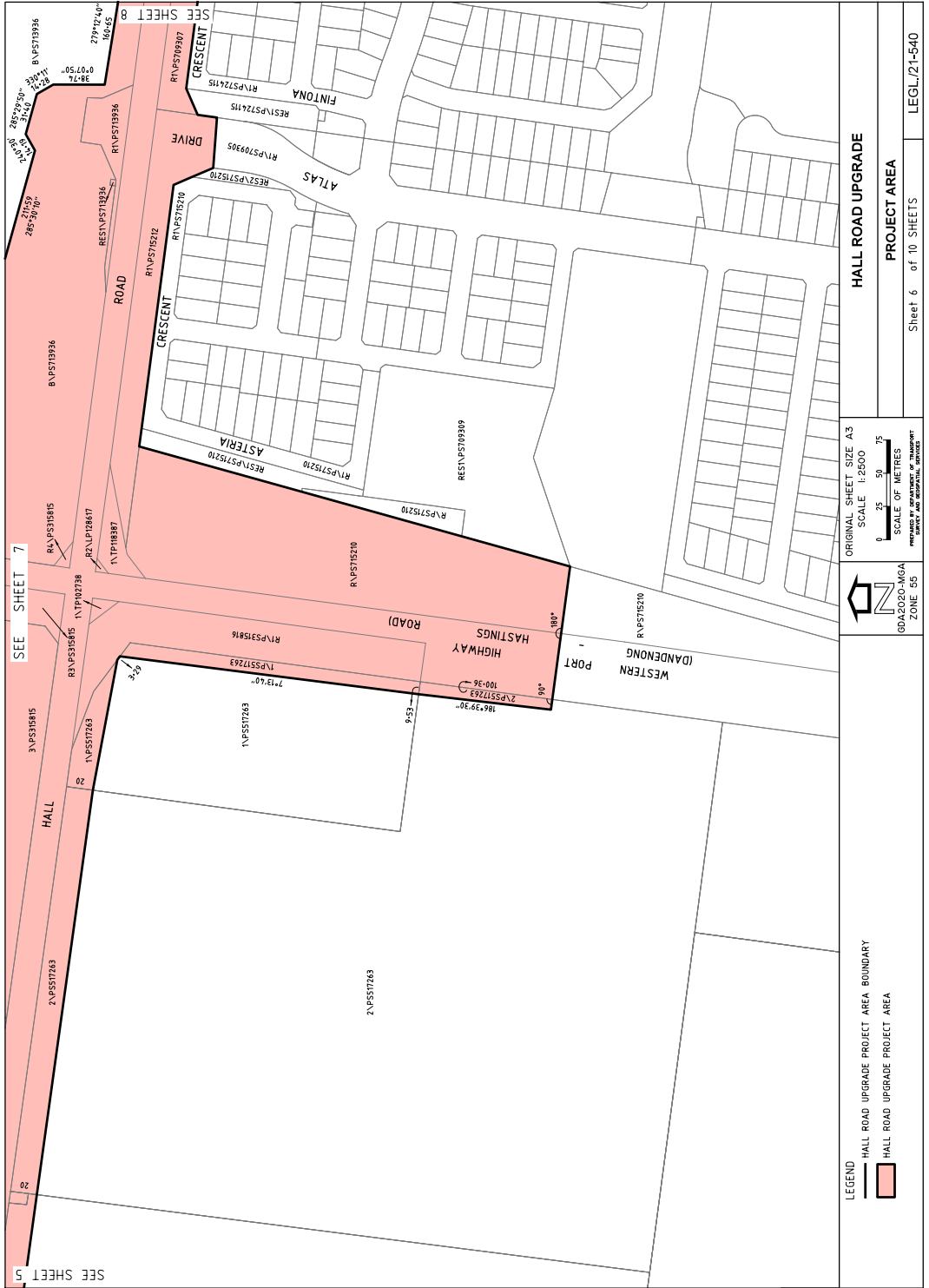






|   |  |   |
|---|--|---|
| <p><b>LEGEND</b></p> <p>— HALL ROAD UPGRADE PROJECT AREA BOUNDARY</p> <p>■ HALL ROAD UPGRADE PROJECT AREA</p> | <p>ORIGINAL SHEET SIZE A3</p> <p>SCALE 1:2500</p> <p>SCALE OF METRES</p> <p>0 25 50 75</p> <p>PREPARED BY GOVERNMENT OF VICTORIA<br/>LAND AND ROADS DIVISION</p> | <p><b>HALL ROAD UPGRADE PROJECT AREA</b></p> <p>Sheet 4 of 10 SHEETS</p> <p>LEGL/21-540</p> |
|   |  |   |





SEE SHEET 5

SEE SHEET 7

SEE SHEET 8

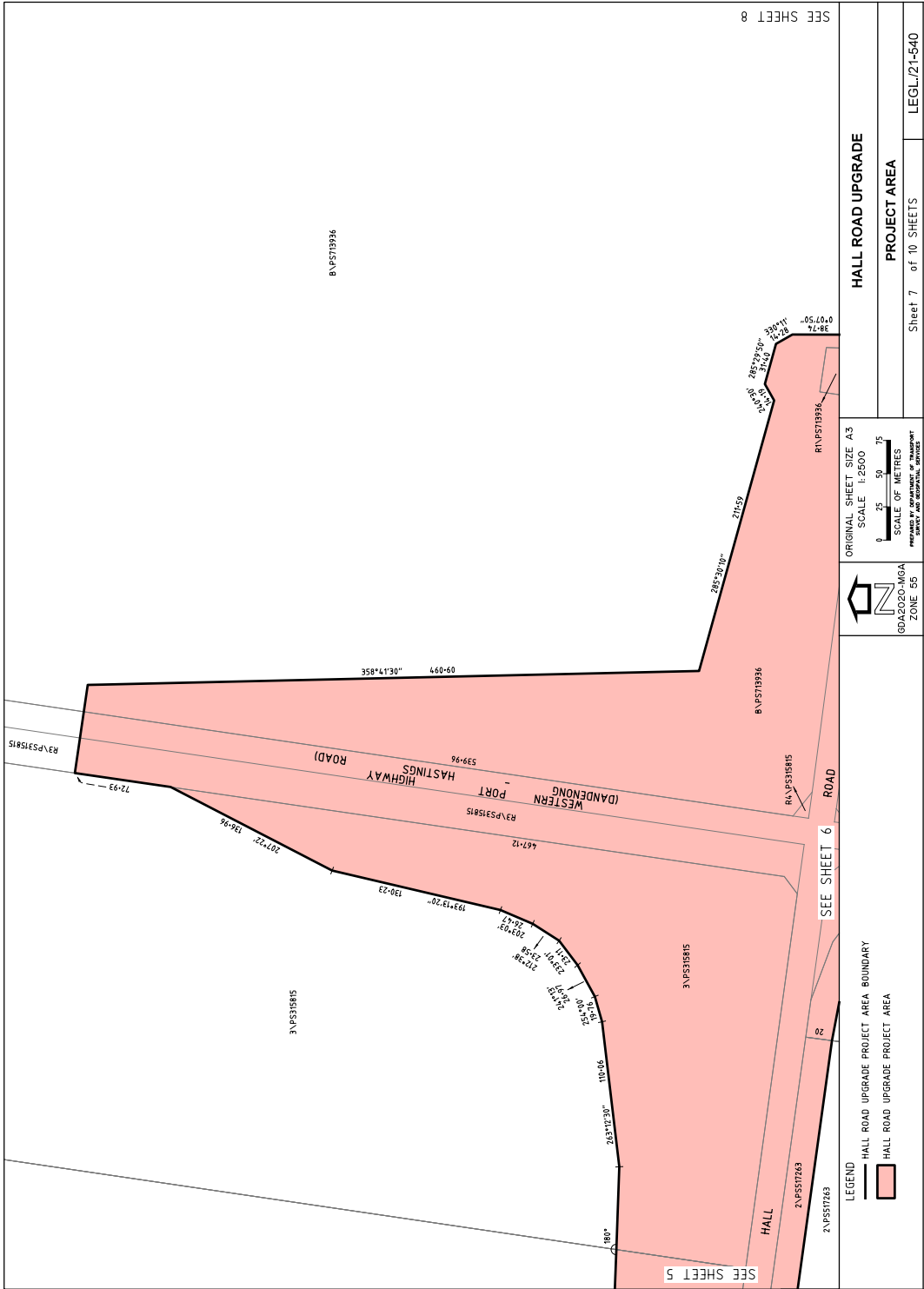
LEGEND

- HALL ROAD UPGRADE PROJECT AREA
- HALL ROAD UPGRADE PROJECT AREA BOUNDARY

HALL ROAD UPGRADE PROJECT AREA

ORIGINAL SHEET SIZE A3  
 SCALE 1:2500  
 SCALE OF METRES  
 0 25 50 75  
 PREPARED BY: DEPARTMENT OF PLANNING AND INFRASTRUCTURE  
 GOA2020-MGA  
 ZONE 55

HALL ROAD UPGRADE PROJECT AREA  
 Sheet 6 of 10 SHEETS  
 LEGL/21-540



SEE SHEET 8

B\55173936

0-05.10.00  
38.74  
330.11  
22.28  
282.26  
271.59  
282.26  
271.59

ORIGINAL SHEET SIZE A3  
SCALE 1:2500  
SCALE OF METRES  
0 25 50 75  
PREPARED BY DEPARTMENT OF TRANSPORT  
SHEET AND APPROPRIATE SERVICES

60A2020-JMGA  
ZONE 55

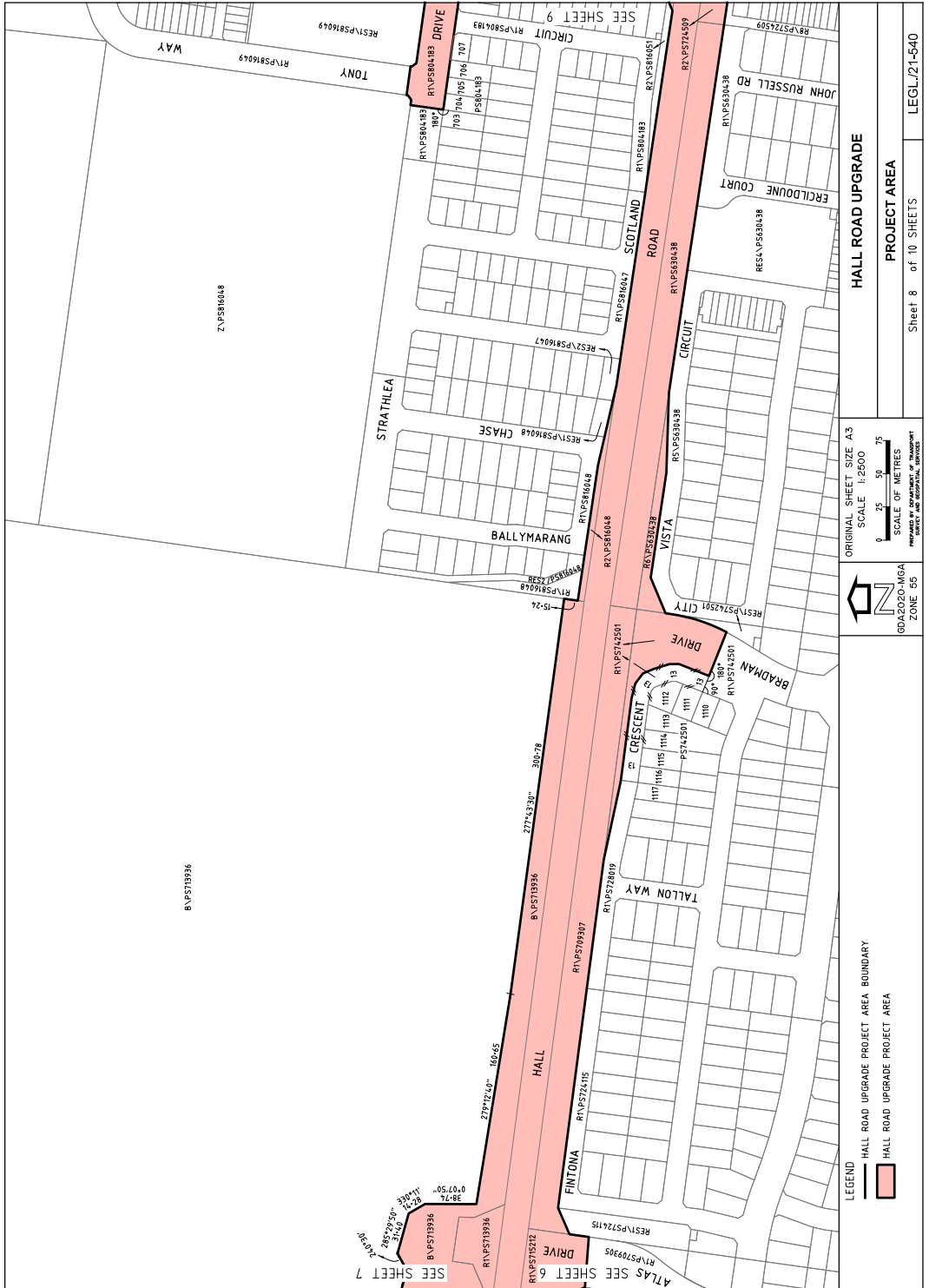
HALL ROAD UPGRADE  
PROJECT AREA  
Sheet 7 of 10 SHEETS  
LEG. 2/1-640

SEE SHEET 6 ROAD

SEE SHEET 5

LEGEND  
— HALL ROAD UPGRADE PROJECT AREA BOUNDARY  
▭ HALL ROAD UPGRADE PROJECT AREA





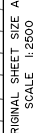
HALL ROAD UPGRADE

PROJECT AREA

Sheet 8 of 10 SHEETS

LEGJ21-540

ORIGINAL SHEET SIZE A3  
SCALE 1:2500



SCALE OF METRES  
PREPARED BY: DEPARTMENT OF PLANNING  
AND INFRASTRUCTURE



GOA2020-MGA  
ZONE 55

LEGEND

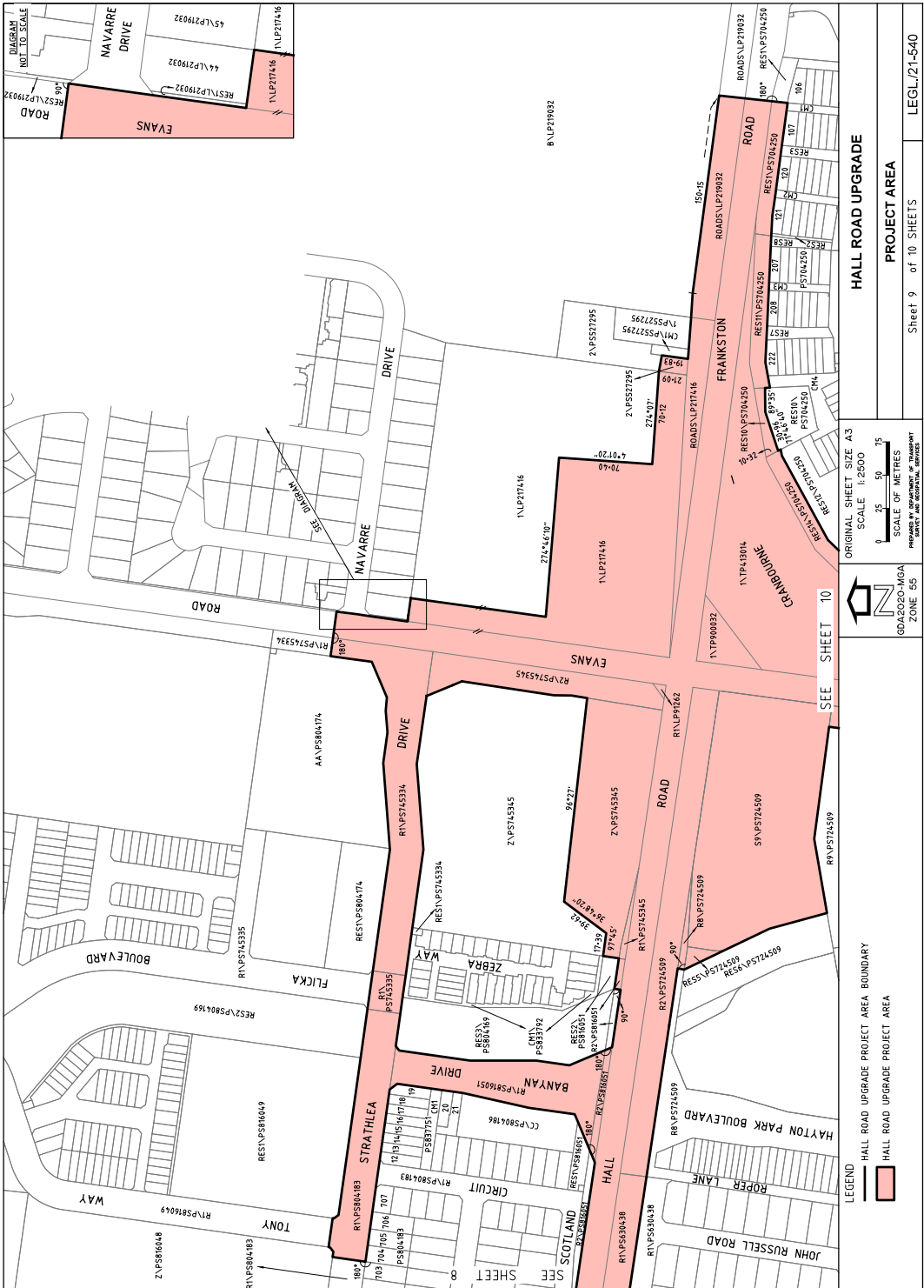
HALL ROAD UPGRADE PROJECT AREA BOUNDARY

HALL ROAD UPGRADE PROJECT AREA

SEE SHEET 7

ATLAS SEE SHEET 6

SEE SHEET 9



ORIGINAL SHEET SIZE A3  
SCALE 1:2500

SCALE OF METRES  
0 5 10 15 20

PREPARED BY DEPARTMENT OF TRANSPORT  
HIGHWAY AND AIRPORTS SERVICES

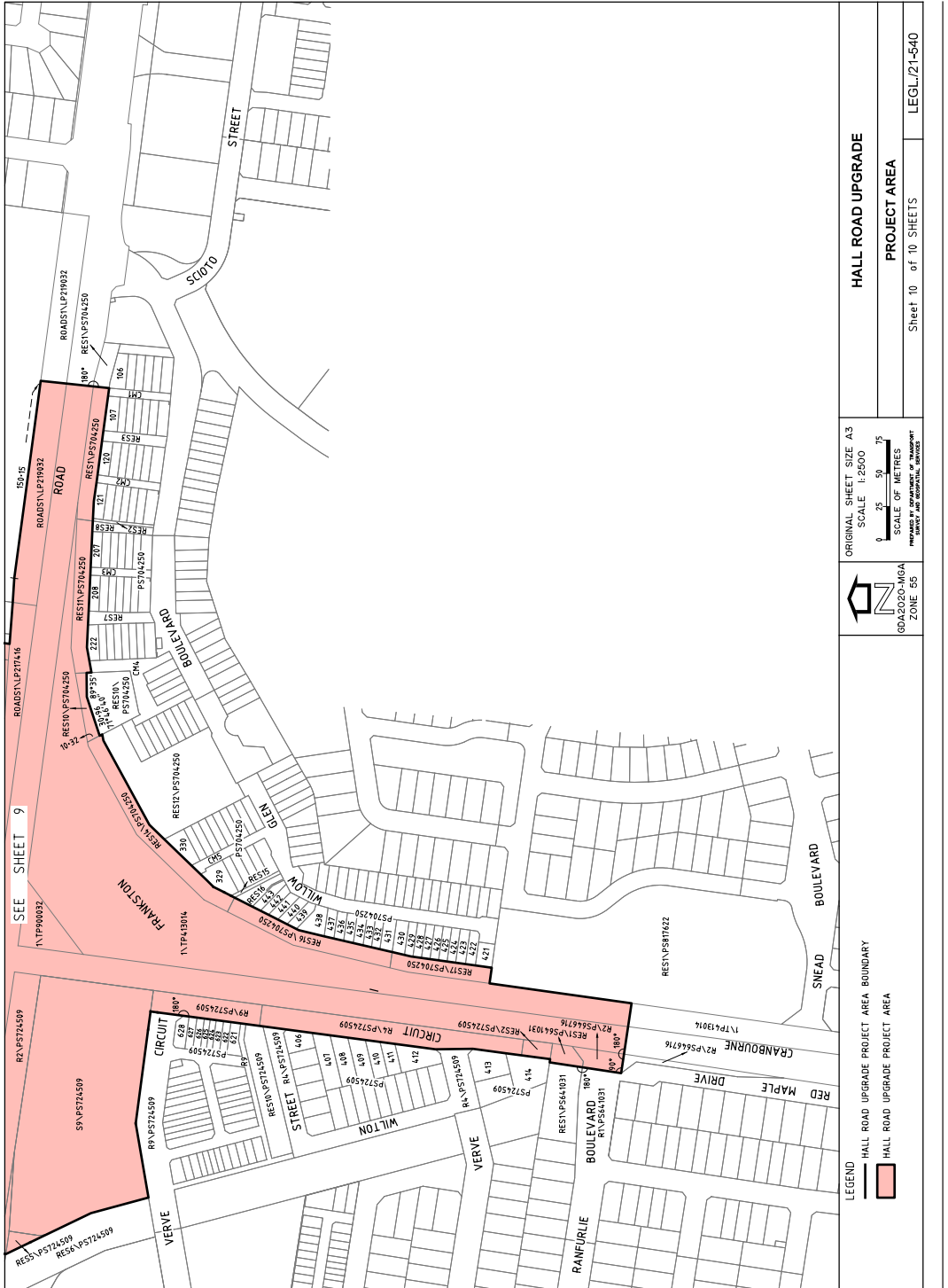
60A2020-JMGA  
ZONE 55

SEE SHEET 10

HALL ROAD UPGRADE  
PROJECT AREA

Sheet 9 of 10 SHEETS

LEGL/21-540



HALL ROAD UPGRADE

PROJECT AREA

Sheet 10 of 10 SHEETS LEGL/21-540

ORIGINAL SHEET SIZE A3  
SCALE 1:2000  
SCALE OF METRES  
0 25 50 75



GDA2020-MGA  
PROPERTY ADDRESS/STREET NAME  
ZONE 55

LEGEND  
 — HALL ROAD UPGRADE PROJECT AREA BOUNDARY  
 ■ HALL ROAD UPGRADE PROJECT AREA

# ive

The *Victoria Government Gazette* is published by IVE Group Limited with the authority of the Government Printer for the State of Victoria

© State of Victoria 2022

This publication is copyright. No part may be reproduced by any process except in accordance with the provisions of the Copyright Act.

Address all enquiries to the Government Printer for the State of Victoria  
Level 2, 1 Macarthur Street  
Melbourne 3002  
Victoria Australia

## How To Order



**Retail &  
Mail Sales**

**Victoria Government Gazette**

Ground Floor, Building 8,  
658 Church Street,  
Richmond 3121

DX 106 Melbourne



**Telephone**

(03) 8523 4601

**email**

[gazette@ivegroup.com.au](mailto:gazette@ivegroup.com.au)

**Price Code A**