



Victoria Government Gazette

No. S 537 Friday 7 October 2022
By Authority of Victorian Government Printer

Safety on Public Land Act 2004

DECLARATION OF PUBLIC SAFETY ZONES

I, Tony English, Deputy Chief Fire Officer – Grampians, as delegate of the Secretary to the Department of Environment, Land Water and Planning, make the following declaration of public safety zones under section 4(1) of the **Safety on Public Land Act 2004**.

1. Definitions

In this declaration:

- (a) ‘the Act’ means the **Safety on Public Land Act 2004**;
- (b) ‘the declared public safety zone’ means the area declared under clause 2 of this declaration;
- (c) ‘the Schedule’ means the Schedule to this declaration.

2. Declaration of Public Safety Zones

- (a) The areas of State Forest contained within the location coordinates in the Schedule are declared to be public safety zones and associated map.
- (b) The extent of the public safety zones is described by the minimum planimetric extent using a North South orientated rectangle that encloses the area bound by:
 - a. the south-west limit described by the first two metric coordinates (Easting and Northing); and
 - b. the north-east limit described by the next two metric coordinates (Easting and Northing).
- (c) The public safety zones are limited to all areas that contain State Forest within an area identified by the coordinates and map in the Schedule.
- (d) The coordinates in Schedule 1 are provided in Map Grid of Australia (MGA) Universal Transverse Mercator (UTM) Zone number 55. These use the Geodetic Reference System 1980 (GRS80) spheroid.

3. Purpose for which the area has been declared

The purpose for which the declared public safety zones have been declared is for the maintenance of public safety in relation to timber salvage operations.

4. Period of the declaration

The period for which the declared public safety zones are declared is the period commencing from 6 October 2022 and ending on 31 December 2022 inclusive.

5. Activities prohibited

The activities that are prohibited in the declared public safety zones are:

- (a) Knowingly entering a declared public safety zone during a period when access is prohibited; and
- (b) Knowingly remaining in or being present in a declared public safety zone during a period when access is prohibited.
- (c) Unlawfully alter, obliterate, deface, remove, or destroy a notice displayed in accordance.
- (d) unlawfully break down, damage, or destroy a barrier or fence which has been erected to prohibit or restrict access to a public safety zone.
- (e) A person who is not authorised to do so must not carry out any activity in a public safety zone in contravention of a public safety zone declaration.

SPECIAL

- (f) A person who is not authorised to do so must not contravene any restriction or condition applying to a public safety zone which is specified in the public safety zone declaration.
- (g) A person who is not authorised under this Act to be in a public safety zone must not, contrary to a direction of an authorised officer under section 14 – (a) re-enter a public safety zone; or (b) attempt to re-enter a public safety zone.

6. Periods when access is prohibited

Access is prohibited to the declared public safety zone throughout the period of the declaration.

7. Exempt persons or classes of person

Pursuant to section 5(2) of the Act, the following persons or classes of person are exempt from the operation of this declaration:

- (a) Employees, agents and contractors of the Department of Environment, Land Water and Planning engaged in carrying out their functions.
- (b) Employees, agents, volunteers, and contractors of the Country Fire Authority engaged in carrying out their functions.
- (c) Employees, agents and contractors of the Metropolitan Fire and Emergency Services Board, Ambulance Victoria, WorkSafe Victoria and Environment Protection Authority Victoria engaged in carrying out their functions.
- (d) Members of the police force of Victoria engaged in carrying out their functions.
- (e) Employees, agents, and contractors of the Local Government Areas engaged in carrying out their functions.
- (f) Employees, agents, and contractors of the Department of Human Services engaged in carrying out their functions.
- (g) Employees, agents, volunteers, and contractors of an Emergency Management Services engaged by the Department of Environment, Land, Water and Planning or the Country Fire Authority to carry out an emergency management functions.
- (h) Employees, agents, volunteers, and contractors of Networked Emergency Organisation partners engaged by the Department of Environment, Land, Water and Planning or the Country Fire Authority to carry out their functions.
- (i) Employees, agents, and contractors of Water Authorities engaged in carrying out their functions.
- (j) Members of the public using State Forest roads as the most practical access to and from private properties adjoining or surrounding State Forest, notwithstanding road closures due to hazardous trees and road conditions to ensure safe egress to private properties.
- (k) Employees, agents, contractors, and Licensees of VicForests engaged in carrying out their functions.
- (l) Employees, agents, and contractors engaged in accessing and carrying out functions within a prescribed mine, as defined by regulation 5.3.3 of the Occupational Health and Safety Regulations 2007, where both an approved work plan, as defined by section 40 of the **Mineral Resources (Sustainable Development Act 1990)**, and an Emergency plan, prepared in accordance with regulation 5.3.34 of the Occupational Health and Safety Regulations 2007, are in place which address the risk of bushfires.

Dated 6 October 2022

TONY ENGLISH
Deputy Chief Fire Officer, Grampians

as delegate of the Secretary of the Department of Environment, Land, Water and Planning

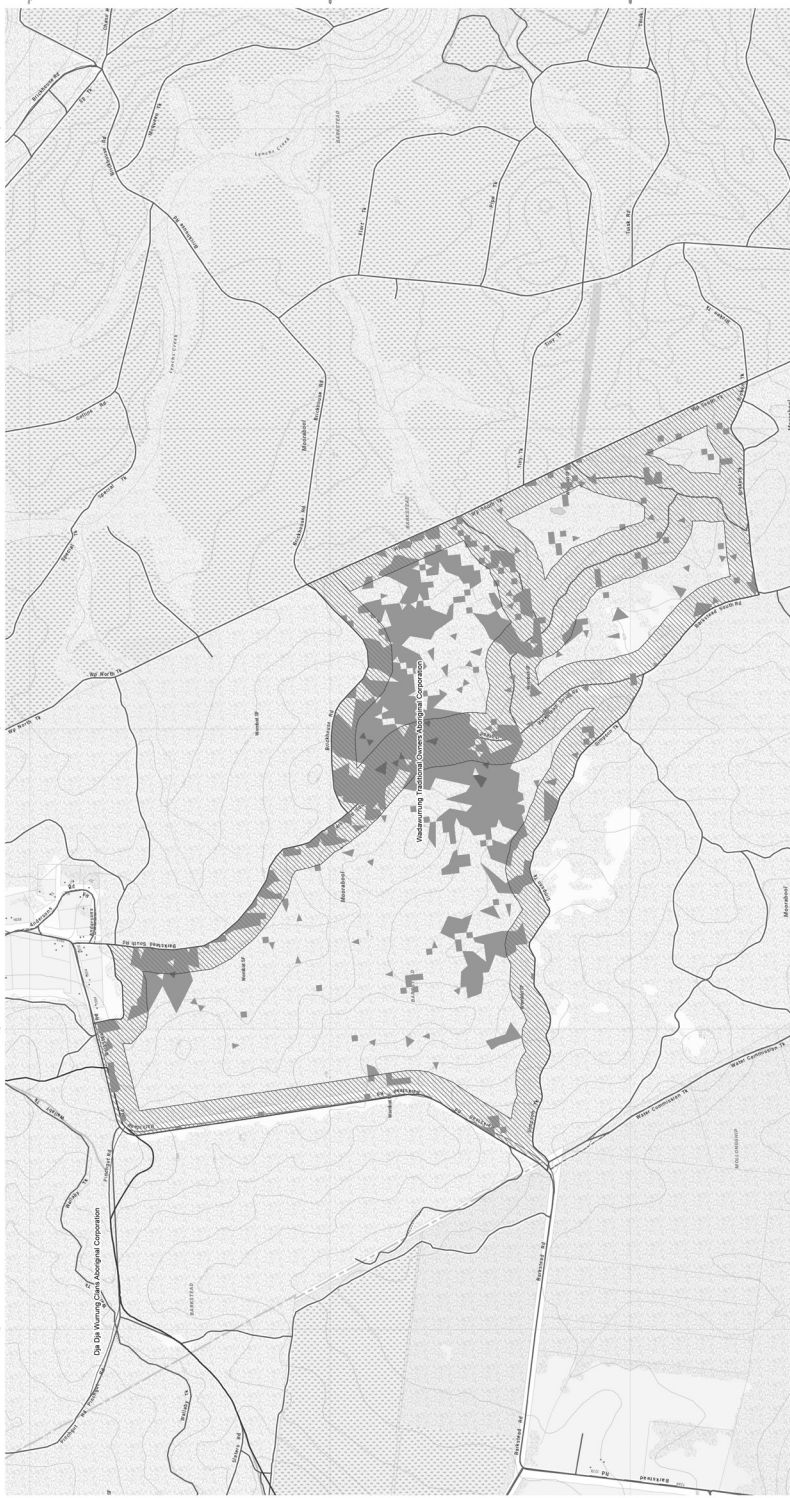
Notes:

1. Maps showing the public safety zones are held at the Department of Environment, Land, Water and Planning (DELWP) Regional office at Ballarat and at 8 Nicholson Street, East Melbourne, Victoria 3002 (by appointment, telephone 136 186). Maps are also available on the following website: <https://www.flm.vic.gov.au/permits-and-regulations/closures-of-parks-and-forests>
2. In addition to the above persons or classes of person exempted under section 5(2), section 9 of the **Safety on Public Land Act 2004** provides that a public safety zone declaration does not apply to the following:
 - the Secretary;
 - an authorised officer;
 - a utility engaged in the carrying out of its functions in a state forest;
 - a transport authority engaged in the carrying out of its functions in a state forest;
 - a person or class of person authorised under section 10 of the **Safety on Public Land Act 2004** to be in the public safety zone.

Schedule: Public Safety Zones

Extent of Public Safety Zones					
State Forest, Forest Park or Reserve	South-west limit		South-west limit		MGA Zone
	Easting	Northing	Easting	Northing	
Wombat State Forest	240624	5849916	241808	5851379	Zone 55
Wombat State Forest	241572	5848300	243463	5849077	Zone 55

Storm Recovery Work Zone
Barkstead - Barkshead South Road



Disclaimer
 The publication of this notice in the Government Gazette is for information only and does not constitute an offer of insurance or any other financial product. It is not intended to be used as a basis for any investment decision. The information contained in this notice is not intended to be used as a basis for any investment decision. The information contained in this notice is not intended to be used as a basis for any investment decision. The information contained in this notice is not intended to be used as a basis for any investment decision.

Map Scale 1:25,000
 0 100 200 Metres
 0 100 200 Metres
 60A
 3 January 2022
 Department of Environment, Land and Planning
 Environment, Land and Planning

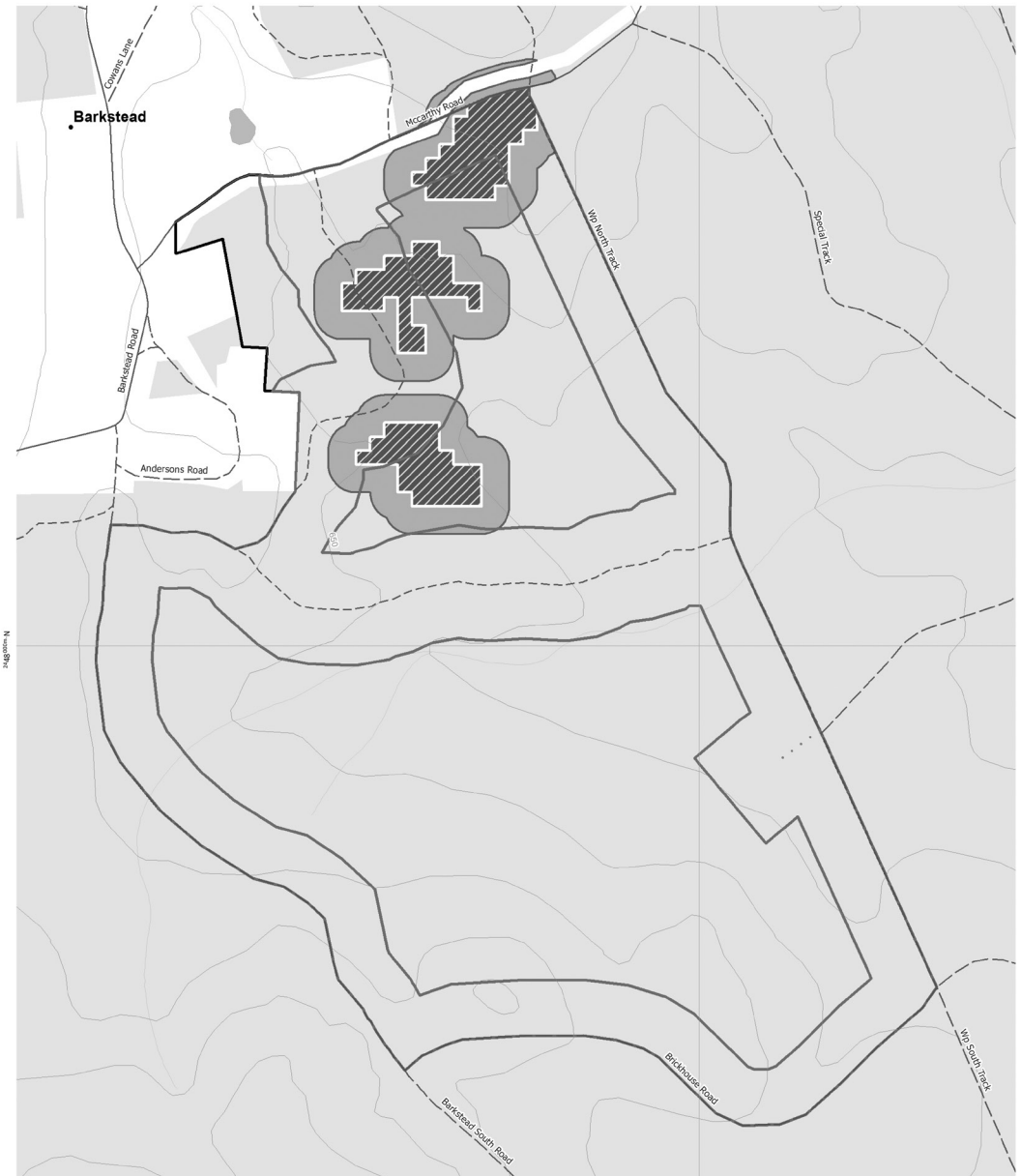
- Legend**
- Roadside Operation Area
 - Storm Impact Area
 - High Impact
 - Moderate Impact
 - Low Impact
 - Barkshead - Barkshead South Road
 - RAP
 - Road Network



Environment,
 Land and Planning

Storm Work Zones Target Areas - VicForest Salvage Ops

Barkstead - WP North Track



Prepared GIS Desktop
 OLSWP Use Only



Environment,
 Land, Water
 and Planning

Legend

- Main Road (Sealed)
- - - Local Road
- - - 2wd
- - - 4wd
- - - Foot Tk
- - - Permanently Closed
- - - Unmaintained
- ▭ Roadside Operations
- ▭ Storm Work Zone
- ▨ Treatment Area
- ▨ Treatment Area Buffer (40m)
- ▨ State Forest
- ▨ Parks and Other Conservation Reserves
- ▨ Other Public Land
- ▨ Commonwealth Land
- ▨ Plantation

Map Scale 1:5,170

0 0.1 0.2 Kilometres

0 0.1 0.2 Miles

GDA
 Geospatial Data Australia
 Geospatial Information Organisation
 31 May 2022
 Document Name: 20220507VicForestSalvageOps
 Document Path: \\1020_000\maps\07_2022\20220507VicForestSalvageOps.mxd User: 01446

Disclaimer
 This publication may be of assistance to the State of Victoria and its employees. It is not guaranteed that the publication is without error or is wholly appropriate for any particular purpose and the publisher disclaims all liability for any error, loss or other consequence which may arise from any reliance on the information in this publication.
 If you would like to receive this publication in an accessible format such as large print or Braille, please contact:
 VicForests
 200 Springvale Road
 Springvale VIC 3171
 or email customer.service@vicforests.vic.gov.au
 VicForests
 200 Springvale Road
 Springvale VIC 3171
 or email www.vicforests.com.au
 © 2022 by the Victorian State Government. All rights reserved.
 The State of Victoria Department of Environment, Land, Water and Planning 2022



Storm Recovery Work Zone
 Barkstead - Pinchgul Road



Disclaimer: This map is a general representation of the information provided. It is not intended to be used as a legal document. The information is provided for general information only. The user of this map is advised to verify the information with the relevant authorities. The user of this map is advised to verify the information with the relevant authorities. The user of this map is advised to verify the information with the relevant authorities.



Map Scale: 1:50,000
 GDA
 Document Name: StormRecoveryWorkZone_Victoria
 Document Date: 2022-09-21

Legend

- Storm Recovery Work Zone
- Storm Block Zone
- Storm No-Go Operation Area
- Road Network
- Medium Impact
- High Impact

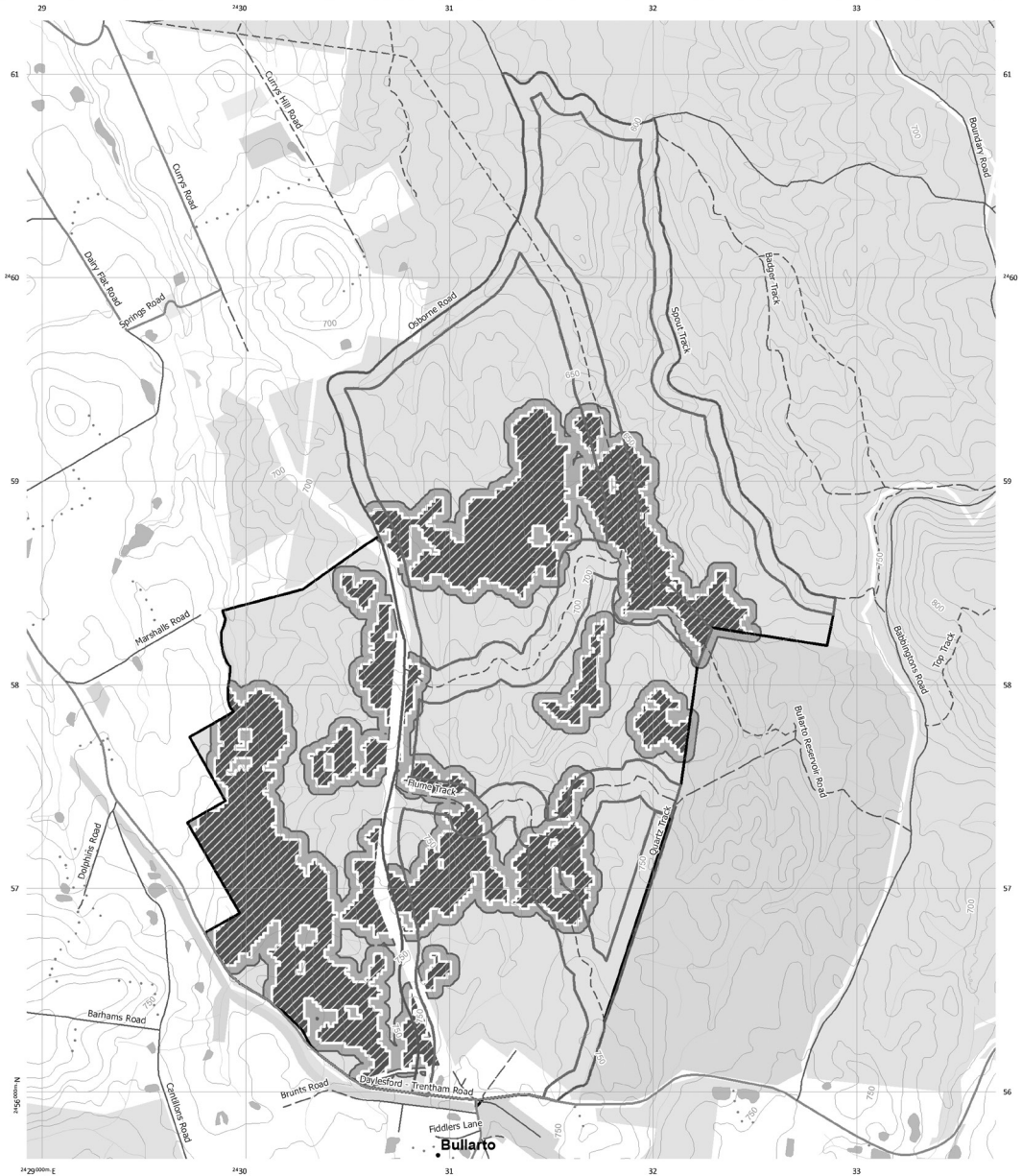


Environment, Land, Water and Planning



Storm Work Zones Target Areas - VicForest Salvage Ops

Bullarto - Osbourne Rd



Regional GIS Desktop
DELWP Use Only

Environment,
Land, Water
and Planning

- Legend**
- Main Road (Sealed)
 - Local Road
 - 2wd
 - 4wd
 - - - Foot Tk
 - • • Permanently Closed
 - - - Unmaintained
 - ▭ Roadside Operations
 - ▭ Storm Work Zone
 - ▨ Treatment Area
 - ▭ Treatment Area Buffer (40m)
 - ▭ State Forest
 - ▭ Parks and Other Conservation Reserves
 - ▭ Other Public Land
 - ▭ Commonwealth Land
 - ▭ Plantation

Map Scale 1:17,381

0 0.125 0.25 Kilometres

Overseas Users: GDA 1984 MGRS04
 Australian Capital Territory Users: GDA 1984 MGRS
 Other Users: GDA 1984 MGRS
 For more information please visit us at: www.gda.gov.au

31 May 2022
 Document Name: 20220515_VF_TreatmentAreas.mxd
 Document Path: S:\2020_2021\Water_VF_20220515_VF_TreatmentAreas.mxd User: G. Sudo

Disclaimer
 The publication may be of assistance you but the State of Victoria and its employees do not guarantee that the publication is without flaw of any kind or a wholly appropriate and accurate statement of the facts it contains.
 No warranty, express or implied, is made by the State of Victoria in relation to the publication.
 If you would like to receive this publication in an accessible format such as large print or Braille, please contact us on 136 388.
 Our publishing enquiries email is: enquiries@delwp.vic.gov.au
 Our publishing enquiries phone number is: 136 388 or visit www.delwp.vic.gov.au
 © The State of Victoria Department of Environment, Land, Water and Planning 2022



ive

The *Victoria Government Gazette* is published by IVE Group Limited with the authority of the Government Printer for the State of Victoria

© State of Victoria 2022

This publication is copyright. No part may be reproduced by any process except in accordance with the provisions of the Copyright Act.

Address all enquiries to the Government Printer for the State of Victoria
Level 2, 1 Macarthur Street
Melbourne 3002
Victoria Australia

How To Order



**Retail &
Mail Sales**

Victoria Government Gazette
Ground Floor, Building 8,
658 Church Street,
Richmond 3121



**Telephone
email**

(03) 8523 4601
gazette@ivegroup.com.au

Price Code A