



Victoria Government Gazette

No. S 583 Monday 24 October 2022
By Authority of Victorian Government Printer

Major Transport Projects Facilitation Act 2009

Section 193

ROAD DECLARATION

I, Jacinta Allan MP, Minister for Transport Infrastructure, as Project Minister for the Caulfield Dandenong Rail Upgrade Project, Toorak Road Level Crossing Removal Project, Hurstbridge Rail Line Upgrade 2017 and Cherry Street, Werribee Crossing Removal Project, being projects to which the **Major Transport Projects Facilitation Act 2009** (Act) (other than Parts 3 and 8) applies, declare the project area land described in Schedule A and depicted in the plans attached in Schedule B to be road. The road will be treated as municipal road.

On the date that notice of this declaration is published in the Government Gazette under section 193(3) of the **Major Transport Projects Facilitation Act 2009**, each road is taken to be:

- declared under section 14 of the **Road Management Act 2004** to be a municipal road;
- a road open to and for use by the public for passage with vehicles; and
- a highway within the meaning of the **Road Safety Act 1986**.

Dated 6 October 2022

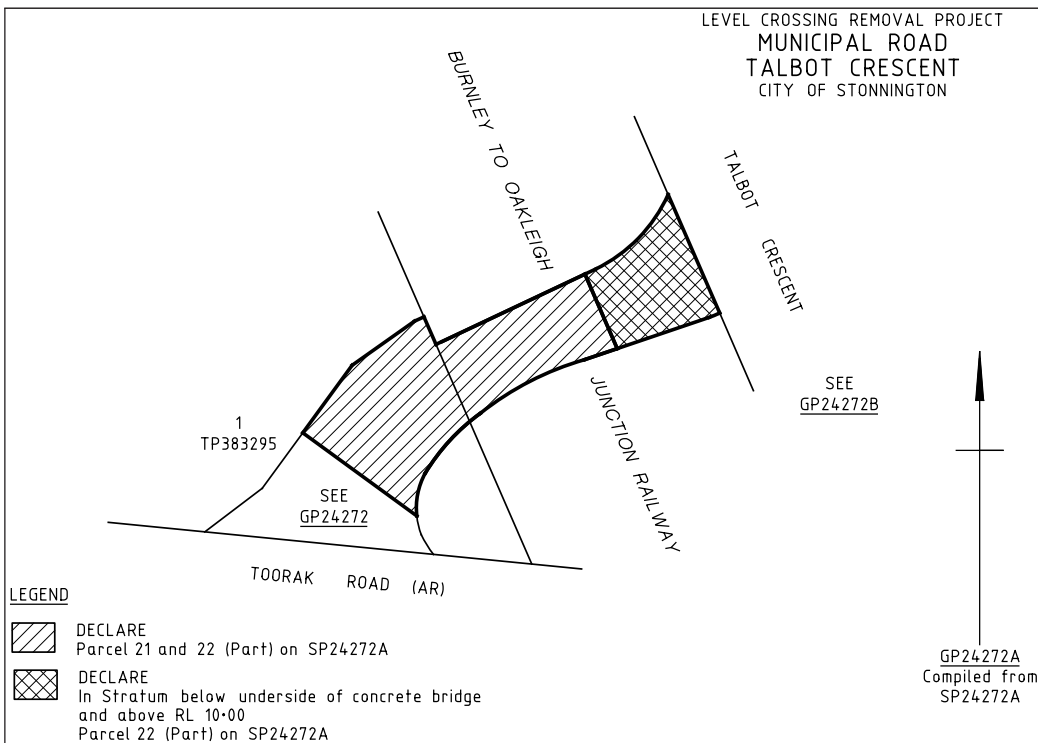
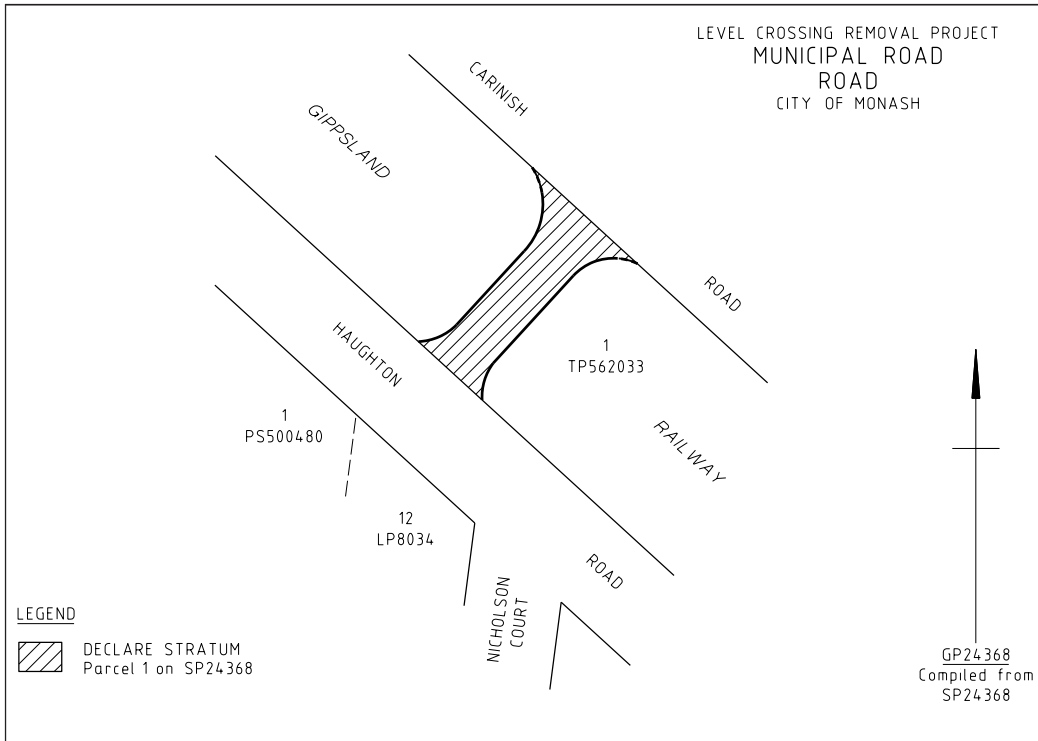
Project Minister
HON. JACINTA ALLAN MP
Minister for Transport Infrastructure

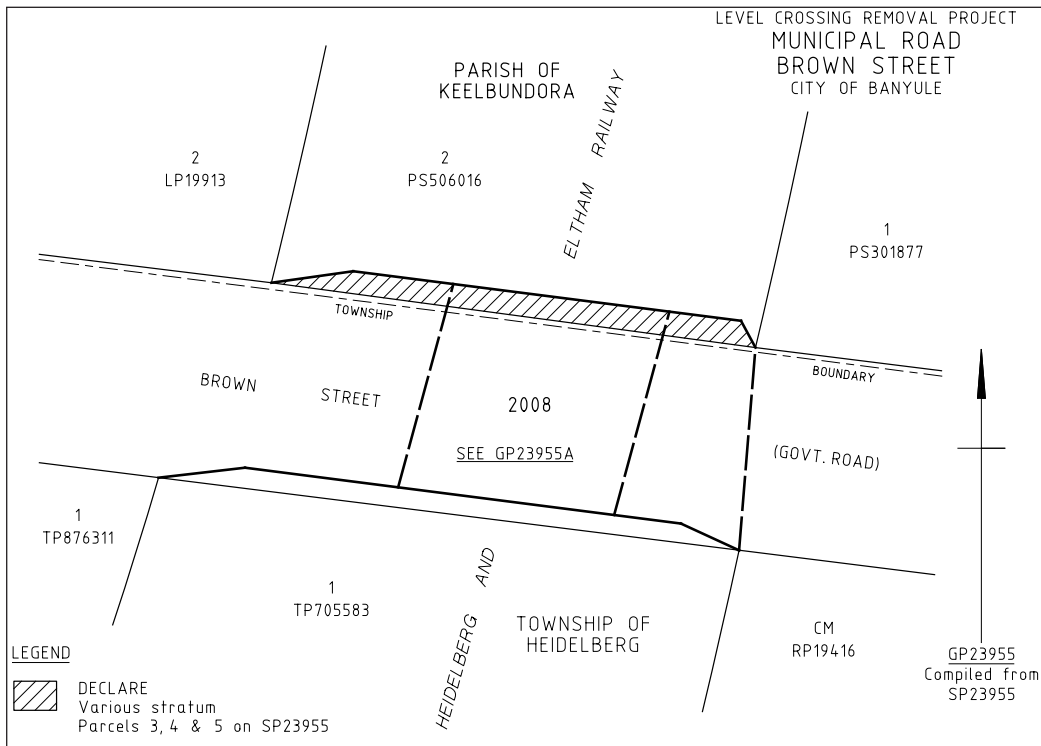
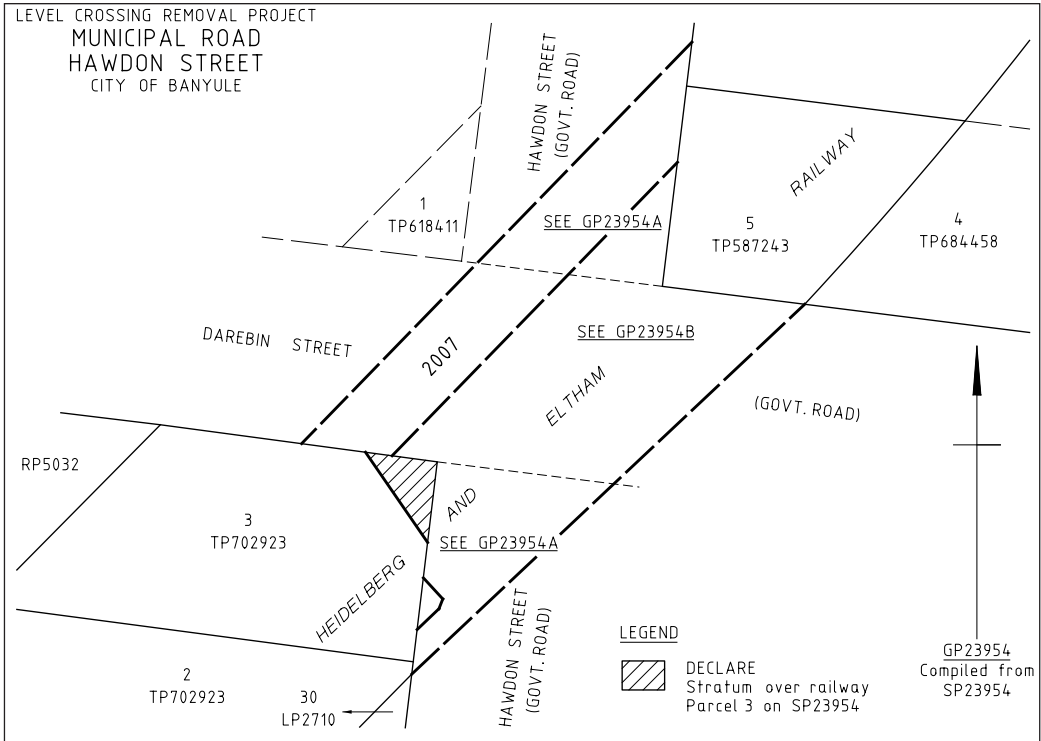
Schedule A

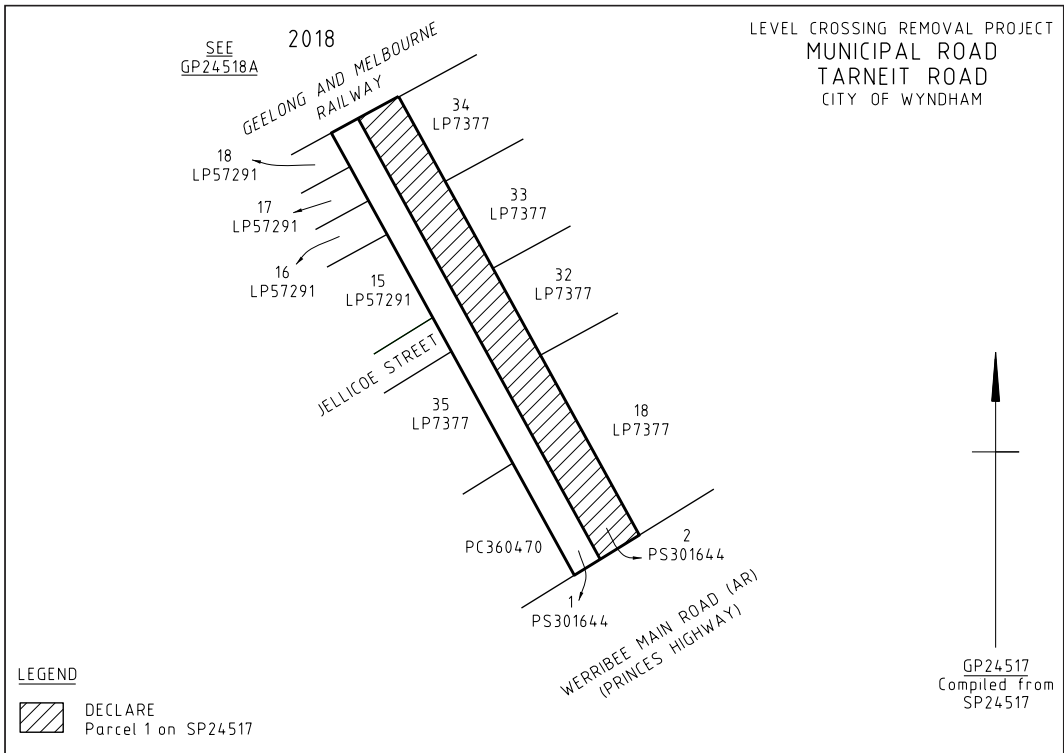
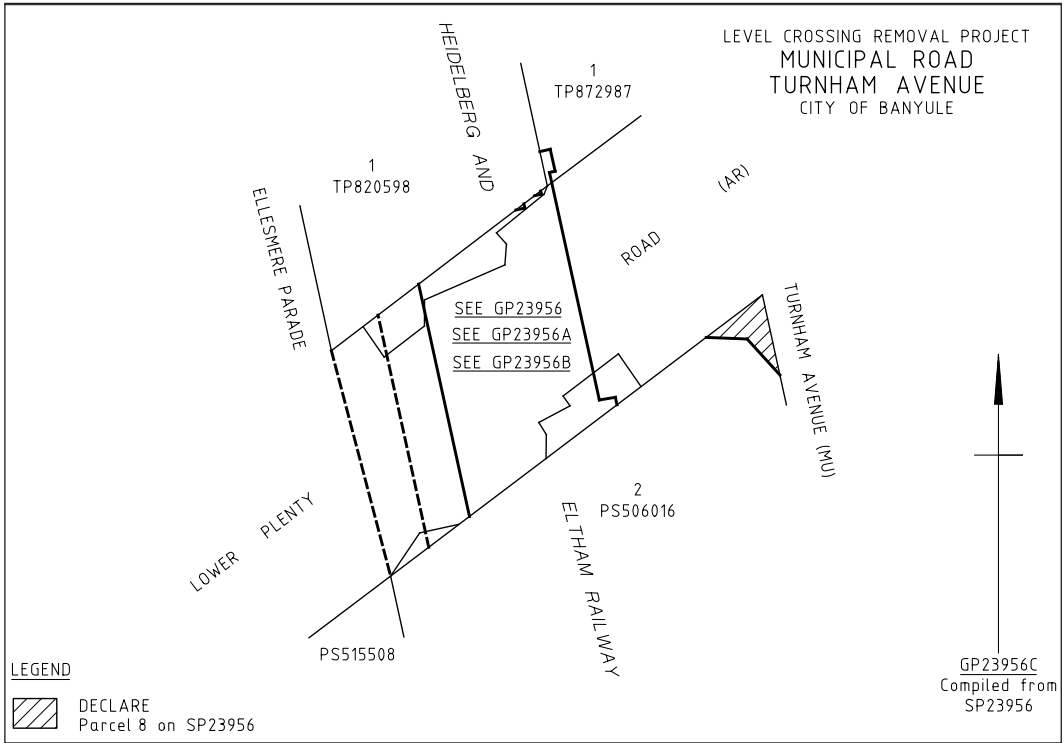
- 1) Parcel 1 on SP24368 as identified by hatching on the plan numbered GP24368 is declared to be Link Road as described in the legend on the said plan.
- 2) Parcels 21 and 22 on SP24272A as identified by hatching on the plan numbered GP24272A are declared to be part of Talbot Crescent as described in the legend on the said plan.
- 3) Parcel 3 on SP23954 as identified by hatching on the plan numbered GP23954 is declared to be part of Hawdon Street as described in the legend on the said plan.
- 4) Parcels 3, 4 and 5 on SP23955 as identified by hatching on the plan numbered GP23955 is declared to be part of Brown Street as described on the legend on the said plan.
- 5) Parcel 8 on SP23956 as identified by hatching on the plan numbered GP23956C is declared to be part of Turnham Avenue as described in the legend on the said plan.
- 6) Parcel 1 on SP24517 as identified by hatching on the plan numbered GP24517 is declared to be part of Tarneit Road as described in the legend on the said plan.
- 7) Parcels 11, 12 and 13 on SP24518A as identified by hatching on the plan numbered GP24518A are declared to be part of Tarneit Road as described in the legend on the said plan.

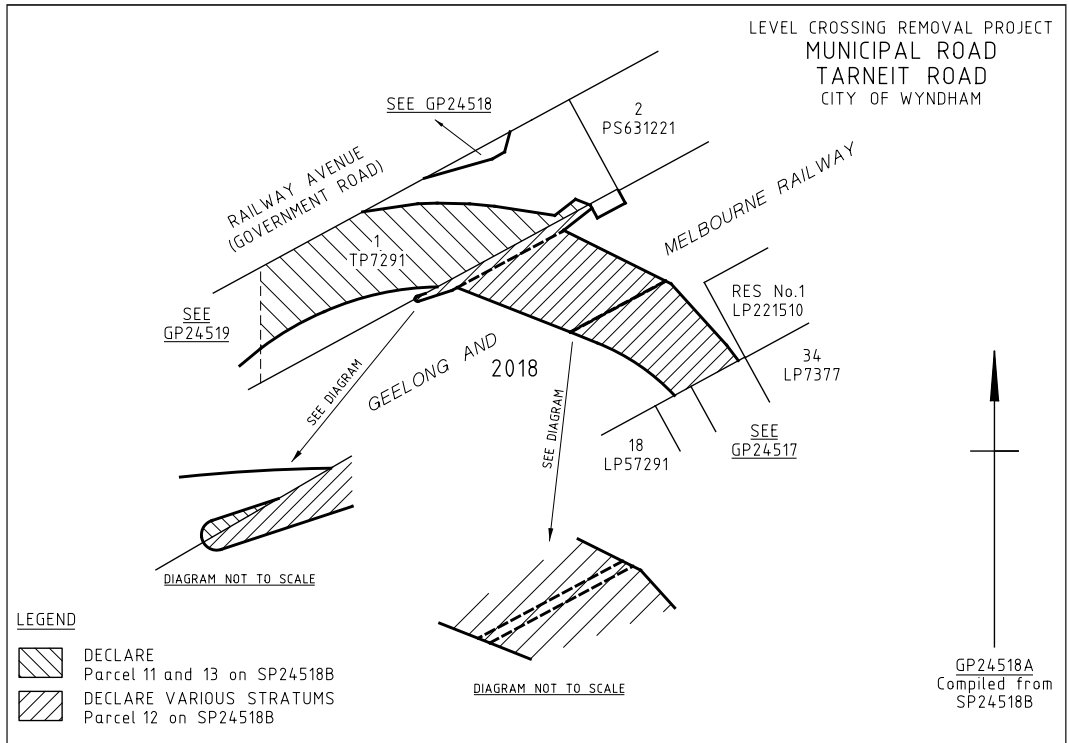
SPECIAL

Schedule B









This page was left blank intentionally

This page was left blank intentionally

ive

The *Victoria Government Gazette* is published by IVE Group Limited with the authority of the Government Printer for the State of Victoria

© State of Victoria 2022

This publication is copyright. No part may be reproduced by any process except in accordance with the provisions of the Copyright Act.

Address all enquiries to the Government Printer for the State of Victoria
Level 2, 1 Macarthur Street
Melbourne 3002
Victoria Australia

How To Order



**Retail &
Mail Sales**

Victoria Government Gazette
Ground Floor, Building 8,
658 Church Street,
Richmond 3121



Telephone
email

(03) 8523 4601
gazette@ivegroup.com.au

Price Code A