



Victoria Government Gazette

No. S 630 Friday 4 November 2022
By Authority of Victorian Government Printer

Major Transport Projects Facilitation Act 2009

(Section 95(2)(a))

DESIGNATION OF THE PROJECT AREA FOR A DECLARED PROJECT

Car Parks for Commuters Project, Stage 2 – Level Crossing Removal Project

I, Lizzie Blandthorn, Minister for Planning, pursuant to section 95(2)(a) of the **Major Transport Projects Facilitation Act 2009** (the Act), designate the area of land shown on the plans referenced LEGL./21-558, LEGL./22-123, and LEGL./22-124, and as generally indicated on the maps in the Schedule, for the Car Parks for Commuters Project, Stage 2 – Level Crossing Removal Project declared by the Premier to be a declared project pursuant to section 10(1)(b) of the Act and published in the Government Gazette on 10 February 2022.

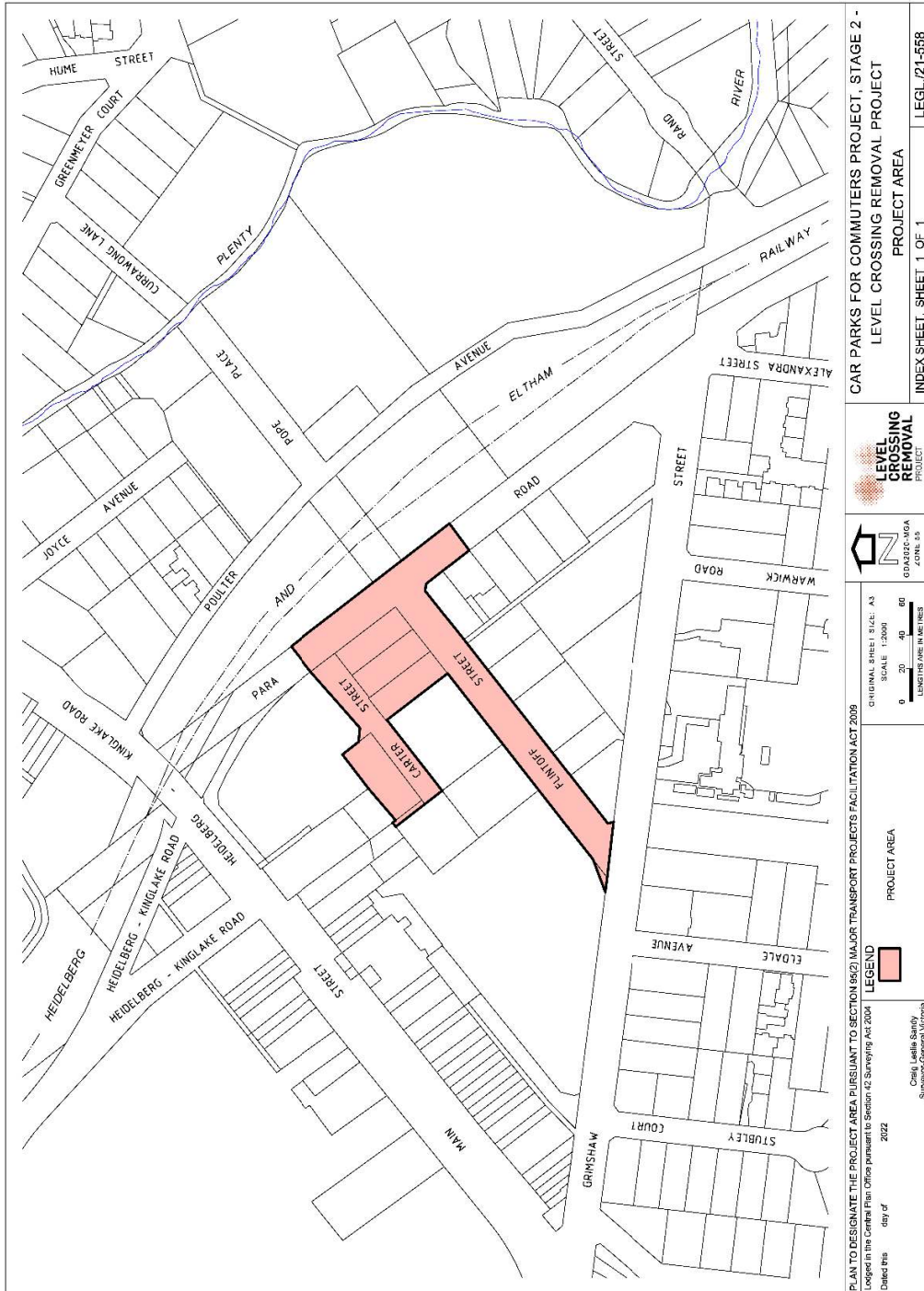
This order comes into effect from the date it is published in the Government Gazette.

Dated 31 October 2022

THE HON. LIZZIE BLANDTHORN MP
Minister for Planning

SPECIAL

Attachment 1: Plans Depicting The Proposed Project Area



PLAN TO DESIGNATE THE PROJECT AREA PURSUANT TO SECTION 95(2) MAJOR TRANSPORT PROJECTS FACILITATION ACT 2009
 Logged in the Central Plan Office pursuant to Section 42 Surveying Act 2004
 Date: 2022
 Day of: 2022
 Prepared by: Ozella Jellia Searley
 Surveyor-General, Victoria

LEGEND
 PROJECT AREA

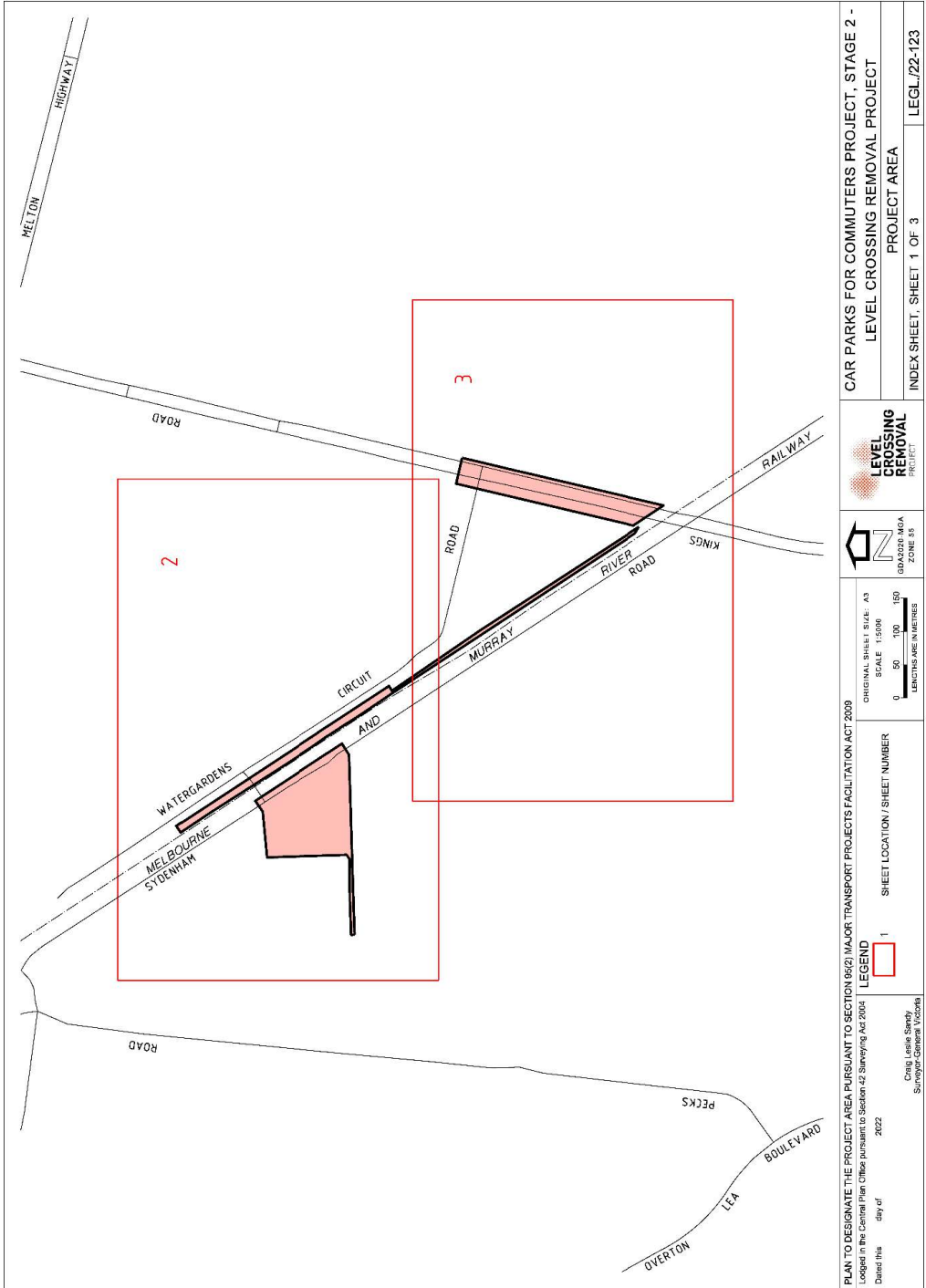
ORIGINAL SHEET SIZE: A3
 SCALE: 1:2000
 LENGTHS ARE IN METRES
 0 20 40 60

GD4382E-MGA
 ZONE 55

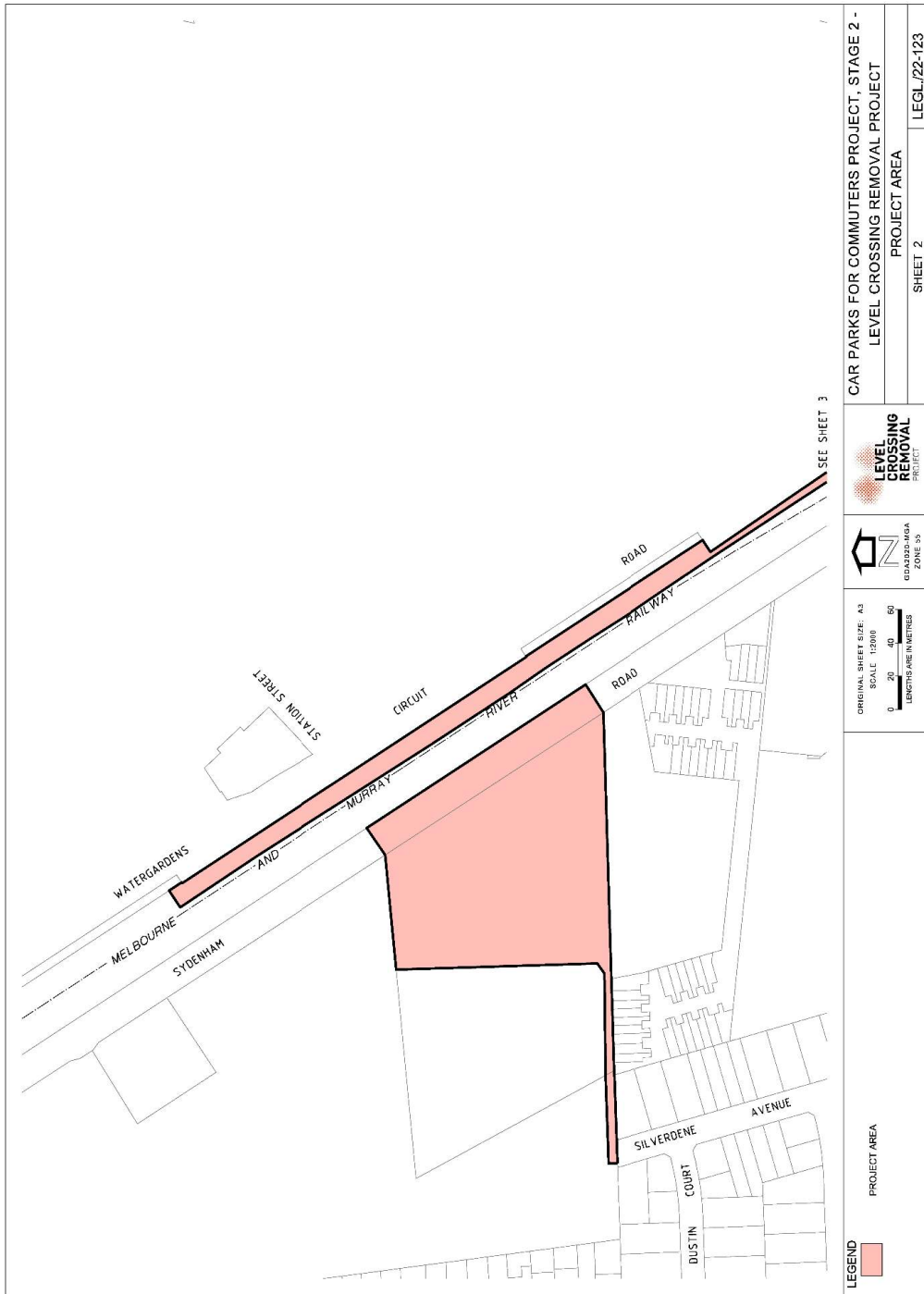
LEVEL CROSSING REMOVAL PROJECT

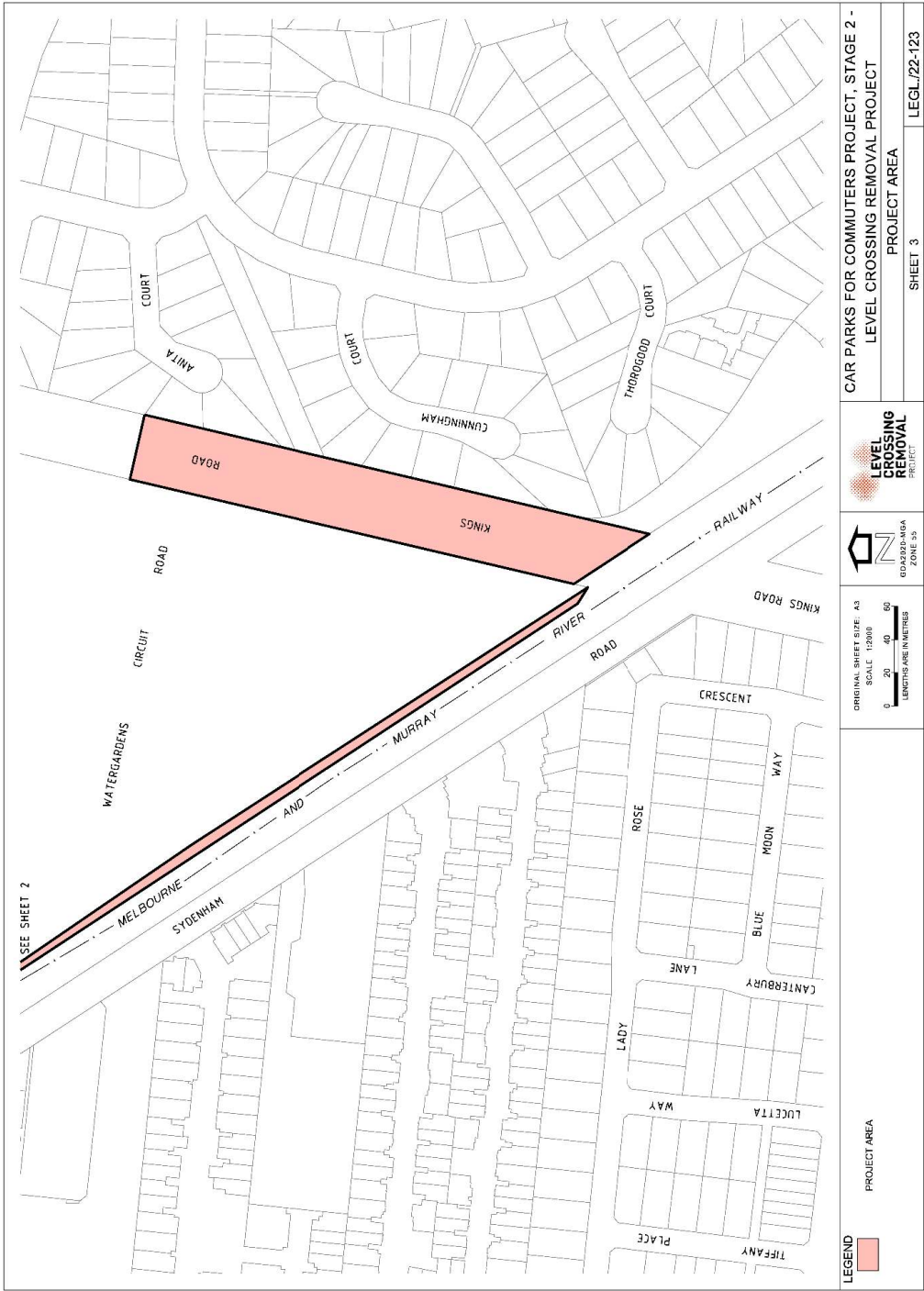
CAR PARKS FOR COMMUTERS PROJECT, STAGE 2 -
 LEVEL CROSSING REMOVAL PROJECT
 PROJECT AREA

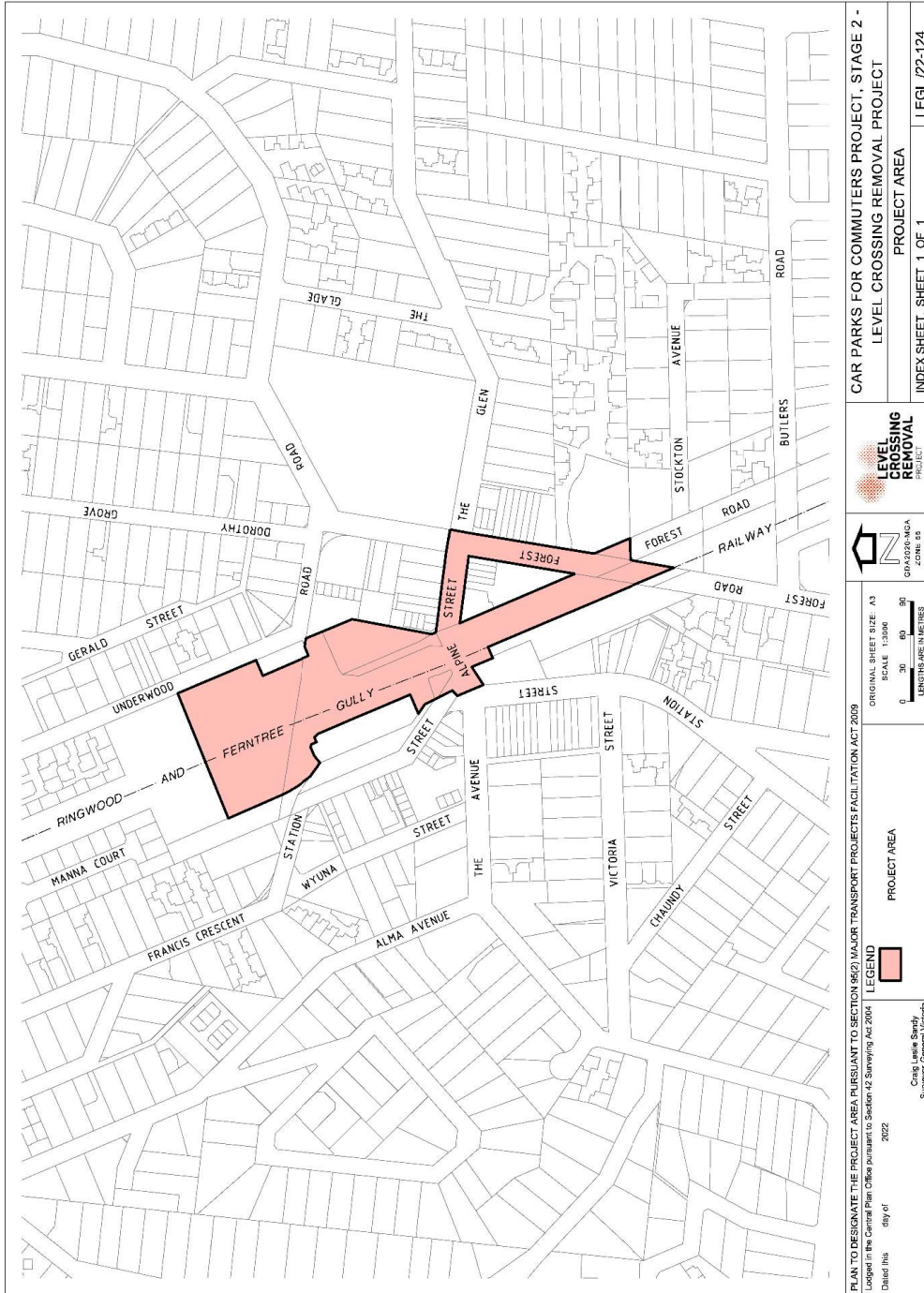
INDEX SHEET, SHEET 1 OF 1 LEG/L/21-558



PLAN TO DESIGNATE THE PROJECT AREA PURSUANT TO SECTION 95(2) MAJOR TRANSPORT PROJECTS FACILITATION ACT 2009 Lodged in the Central Plan Office pursuant to Section 42 Surveying Act 2004 Dated this 20th day of 2022 Craig Leslie Steery Surveyor-General Victoria		ORIGINAL SHEET SIZE: A3 SCALE: 1:5000 0 50 100 150 METRES ARE IN METRES	LEVEL CROSSING REMOVAL PROJECT PROJECT AREA	CAR PARKS FOR COMMUTERS PROJECT, STAGE 2 - LEVEL CROSSING REMOVAL PROJECT PROJECT AREA
LEGEND 1	SHEET LOCATION / SHEET NUMBER 1	INDEX SHEET, SHEET 1 OF 3	LEGL/22-123	







PLAN TO DESIGNATE THE PROJECT AREA PURSUANT TO SECTION 95(2) MAJOR TRANSPORT PROJECTS FACILITATION ACT 2009
 Lodged in the Central Plan Office pursuant to Section 42 Surveying Act 2004
 Dated this _____ day of _____ 2022
 Craig Lewis Sandys
 Surveyor General Victoria

ORIGINAL SHEET SIZE: A3
 SCALE: 1:3000
 LENGTH IN METRES: 0 30 60 90

LEGEND
 PROJECT AREA


 CAR PARKS FOR COMMUTERS PROJECT, STAGE 2 -
 LEVEL CROSSING REMOVAL PROJECT
 PROJECT AREA
 INDEX SHEET, SHEET 1 OF 1
 LEGL 22-124


 ZONE 5B
 GDV 2020-04-CA

This page was left blank intentionally

ive

The *Victoria Government Gazette* is published by IVE Group Limited with the authority of the Government Printer for the State of Victoria

© State of Victoria 2022

This publication is copyright. No part may be reproduced by any process except in accordance with the provisions of the Copyright Act.

Address all enquiries to the Government Printer for the State of Victoria
Level 2, 1 Macarthur Street
Melbourne 3002
Victoria Australia

How To Order



**Retail &
Mail Sales**

Victoria Government Gazette
Ground Floor, Building 8,
658 Church Street,
Richmond 3121



Telephone
email

(03) 8523 4601
gazette@ivegroup.com.au

Price Code A