



# Victoria Government Gazette

By Authority of Victorian Government Printer

**No. G 2 Thursday 12 January 2023**

[www.gazette.vic.gov.au](http://www.gazette.vic.gov.au)

---

**GENERAL**

---

**TABLE OF PROVISIONS**

Private Advertisements

Estates of Deceased Persons

De Marco Lawyers	12
Jennifer Feeney & Co. Lawyers	12
Peter Cahill	12
Stidston Warren Lawyers	12
Wollerman Shacklock Lawyers	12
Woods Wills Lawyers	12

Government and Outer Budget Sector

Agencies Notices 13

---

**Advertisers Please Note**

As from 12 January 2023

The last Special Gazette was No. 7 dated 11 January 2023.

The last Periodical Gazette was No. 1 dated 30 May 2022.

---

---

**How To Submit Copy**

- See our webpage [www.gazette.vic.gov.au](http://www.gazette.vic.gov.au)
  - or contact our office on 8523 4601  
between 8.30 am and 5.30 pm Monday to Friday
-

---

**PUBLICATION OF THE VICTORIA GOVERNMENT GAZETTE (GENERAL)  
AUSTRALIA DAY HOLIDAY 2023**

**Please Note:**

The Victoria Government Gazette (General) for AUSTRALIA DAY HOLIDAY week (G4/23) will be published on **Wednesday 25 January 2023**.

**Copy Deadlines:**

Private Advertisements

**9.30 am on Friday 20 January 2023**

Government and Outer

Budget Sector Agencies Notices

**9.30 am on Monday 23 January 2023**

**Office Hours:**

The Victoria Government Gazette Office is open during normal office hours over the holiday period, i.e. 8.30 am to 5.30 pm Monday to Friday, excluding public holidays.

Where urgent gazettal is required after hours, arrangements should be made with the Government Gazette Officer on 0419 327 321.

KIM BURNES  
Government Gazette Officer

---

**PRIVATE ADVERTISEMENTS**

Re: VICTOR SYDNEY BOWELL, late of 1 Booth Court, Gladstone Park, Victoria, deceased.

Creditors, next-of-kin and others having claims in respect of the estate of the deceased, who died on 26 October 2022, are required by the trustees, Vivien Ann Bowell and Brenda Mary Bowell, to send particulars to the trustees, care of the undermentioned solicitors, within 60 days from the publication hereof, after which date the trustees may convey or distribute the assets, having regard only to the claims of which the trustees have notice.

DE MARCO LAWYERS,  
794A Pascoe Vale Road, Glenroy 3046.

---

FELICIA LUCY, late of 32 Glassford Street, Armadale, Victoria 3143.

Creditors, next-of-kin and others having claims in respect of the estate of the deceased, who died on 26 September 2020, are required by the personal representative, Sarah Elizabeth Lucy, to send particulars to her, care of the undermentioned solicitors, by 26 April 2023, after which date the personal representative may convey or distribute the assets, having regard only to the claims of which she then has notice.

JENNIFER FEENEY & CO. LAWYERS,  
313 Rathdowne Street, Carlton, Victoria 3053.

---

Re: ARTO AARO BOHM, 9 Parkview Way, Epsom, Victoria 3551.

Creditors, next-of-kin and others having claims in respect of the estate of the deceased, who died on 9 October 2022, are required by the executor, Peter Wakley Cahill, of 48 Edward Street, Bendigo, Victoria, to send particulars of their claim to him, care of the undermentioned solicitor, by 60 days from today's date, after which date the executor may convey or distribute the assets, having regard only to the claims of which he then has notice.

PETER CAHILL, solicitor,  
48 Edward Street, Bendigo 3550.

---

JILLIAN FAIRLIE KIRK, late of 105–107 Smiths Lane, Pearcedale, Victoria, deceased.

Creditors, next-of-kin and others having claims in respect of the estate of the deceased, who died on 17 September 2022, are required by the executor, Laura McGrath, to send particulars to her, care of the undermentioned solicitors, by 6 March 2023, after which date the executor may convey or distribute the assets, having regard only to the claims of which she then has notice.

STIDSTON WARREN LAWYERS,  
Suite 1, 10 Blamey Place, Mornington 3931.

---

WANG HSIU LI LI, late of No. 2, Lane 156, Daren Road, Neighbourhood 11, Zhongyuan Village, Yancheng District, Kaohsiung City 803, Taiwan, deceased.

Creditors, next-of-kin and others having claims in respect of the estate of the abovenamed deceased, who died on 9 October 2022, are required by the executor, Emily Meng Yen Lee, care of Wollerman Shacklock Lawyers, Unit 2, 43 Rainier Crescent, Clyde North, Victoria, to send particulars of their claims to them by 19 June 2023, after which date the executor may convey or distribute the assets and distribute the estate, having regard only to the claims of which she then has notice. Probate was granted in Victoria on 19 December 2022.

WOLLERMAN SHACKLOCK LAWYERS,  
Unit 2, 43 Rainier Crescent, Clyde North,  
Victoria 3978.

---

SHIRLEYANNE CHAPMAN, deceased, also known as Shirley Anne Chapman, late of Hope Aged Care, 34 Lux Way, Brunswick, Victoria.

Creditors, next-of-kin and others having claims in respect of the estate of the abovenamed deceased, who died on 8 January 2022, are required by the executors, Rebecca Palmer and Nathan Alan Chapman, to send particulars to them, care of the undersigned solicitors, by 17 March 2023, after which date the executors may convey or distribute the assets, having regard only to the claims of which they then have notice.

WOODS WILLS LAWYERS,  
338 Barkly Street, Brunswick, Victoria 3056.

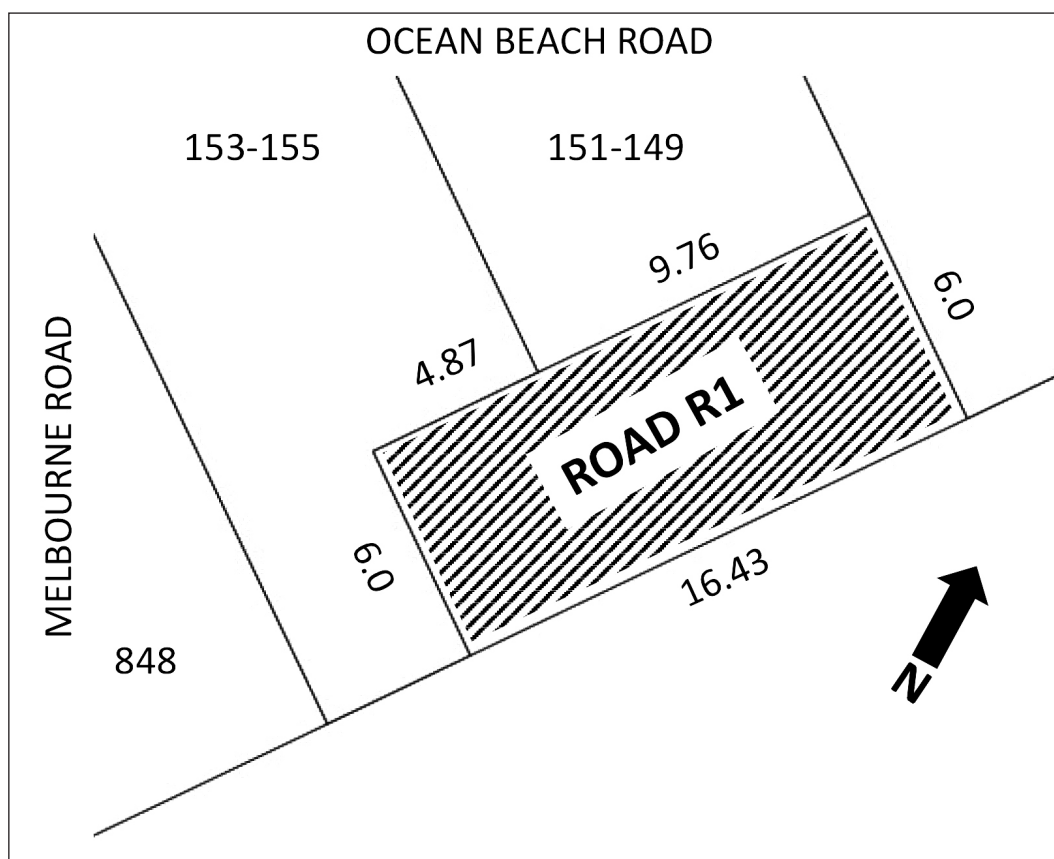
---

**GOVERNMENT AND OUTER BUDGET  
SECTOR AGENCIES NOTICES**

**MORNINGTON  
PENINSULA**  
*Shire*

**ROAD DISCONTINUANCE**

Pursuant to section 206 and Schedule 10, Clause 3 of the **Local Government Act 1989**, the Mornington Peninsula Shire Council resolved at its meeting on 6 September 2022 to discontinue Road R1 on PS136383, shown hatched on the plan below, and to sell parts of the land by private treaty to the owners of 149–151 and 153–155 Ocean Beach Road, Sorrento.



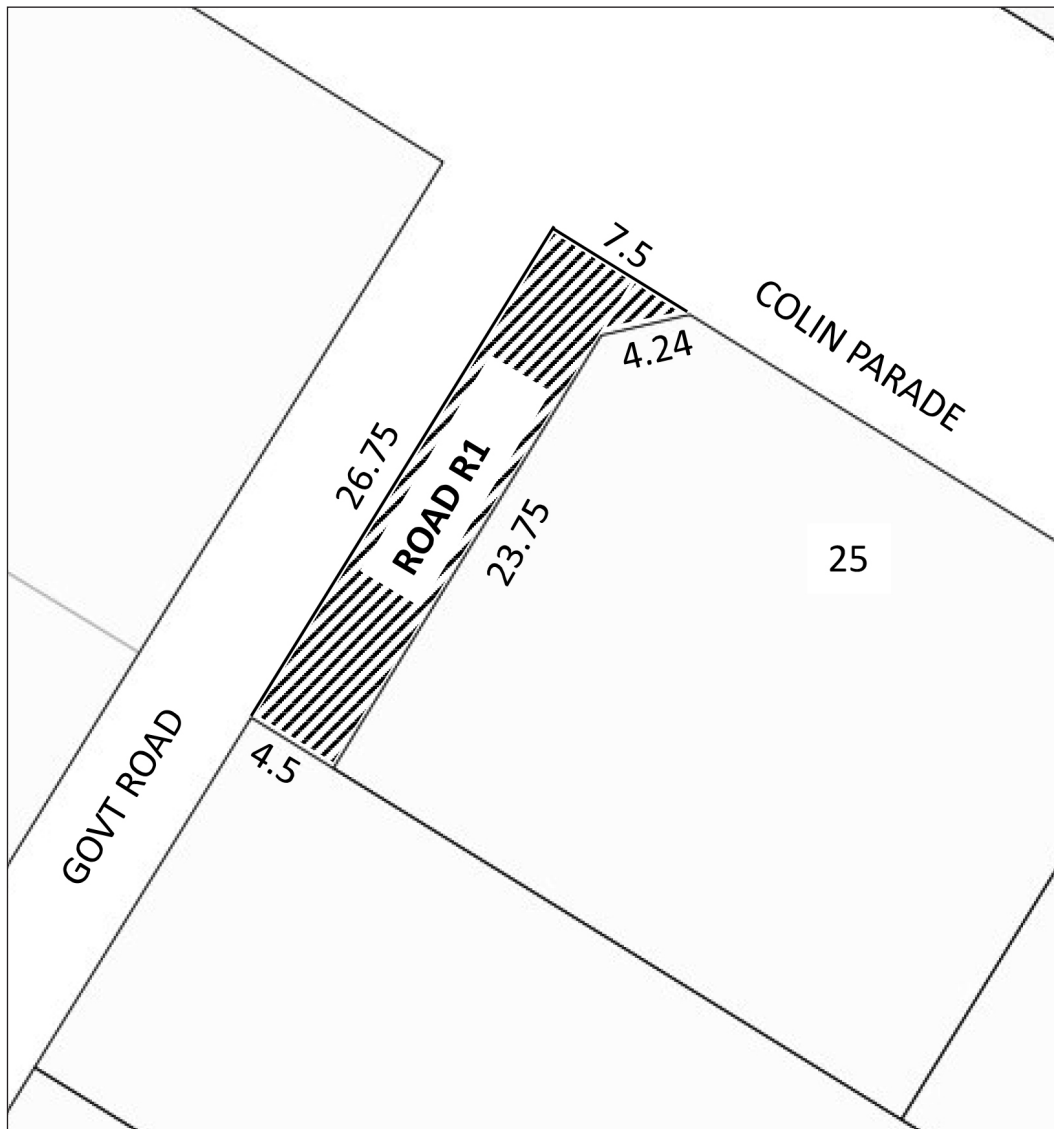
JOHN BAKER  
Chief Executive Officer



MORNINGTON  
PENINSULA  
*Shire*

ROAD DISCONTINUANCE

Pursuant to section 206 and Schedule 10, Clause 3 of the **Local Government Act 1989**, the Mornington Peninsula Shire Council resolved at its meeting on 6 September 2022 to discontinue the section of road adjoining 25 Colin Parade, Crib Point shown hatched on the plan below and to sell the land by private treaty to the owner of 25 Colin Parade, Crib Point.



JOHN BAKER  
Chief Executive Officer



## Dog Off Lead Order

Order Made Pursuant to the:

- **Domestic Animals Act 1994** section 26(2)
- Passed by Council Resolution 20 December 2022

### 1. Dog On Leash

In accordance with the **Domestic Animals Act 1994**, from 12 January 2023 in all public places within the City of Wyndham all dogs must be restrained by means of chain, cord or leash sufficient to control and restrain the dog except in the following areas in the City of Wyndham which are designated as Off Lead Areas where dogs may be off lead provided that the conditions of use in this order are complied with.

### 2. Definitions

‘Designated Off Lead Areas’ means the whole or part of a reserve designated by signage and on the Wyndham City Council’s website as being available for the unleashing of dogs at the time(s) signposted. The following reserves have been designated Dog Off Lead Areas:

#### **Hoppers Crossing**

- Cambridge Reserve (Timed Access)
- D1 Drainage Reserve, Derrimut Road – Willmott Drive (Timed Access)
- D1 Drainage Reserve, Mossfiel Drive to Callander Crescent
- D1 Drainage Reserve, South Callander Reserve to Pannam Drive
- D1 Drainage Reserve, Pannam Drive to Morris Road (Timed Access)
- D1 Drainage Reserve, Morris Road to Bellbridge Drive
- Skeleton Creek Reserve
- Rosslare Court Reserve, Hoppers Crossing

#### **Laverton North**

- Lawrie Emmins Reserve

#### **Manor Lakes**

- Manor Lakes Boulevard Reserve (Enclosed Park)

#### **Point Cook**

- The Strand Reserve (Enclosed Park)
- Saltwater Reserve (Enclosed Park)

#### **Tarneit**

- Camelot Drive Reserve (Enclosed Park)

#### **Truganina**

- Forsyth Road Park (Enclosed Park)
- Vibrandia Way Reserve (Enclosed Park)

#### **Werribee**

- Bulban Road Reserve (Enclosed Park)
- Drainage Reserve, Ballan Road to Heaths Road
- Drainage Reserve, Black Forest Road to Ballan Road

- Princes Highway, Westleigh Drive to Westleigh Drive
- Werribee River, Diversion Weir
- Wyndham Civic Centre
- South Ring Road Easement

**Werribee South**

- Campbell's Cove Beach
- Werribee South Foreshore

**Williams Landing**

- Williams Landing Reserve (Enclosed Park)

**Wyndham Vale**

- Presidents Park (Off Lead Area and Enclosed Park)

**3. Conditions of Use**

For the purposes of these conditions of use and the enforcement of them, the person who is with the dog at an 'Off Lead Area' is referred to as 'the handler'.

The handler of a dog using an 'Off Lead Area' must comply with the following conditions of use at all times:

- (1) The dog must be and remain 'on lead':
  - (a) until both the handler and the dog have physically entered the 'Off Lead Area'; and
  - (b) prior to the handler and the dog exiting the 'Off Lead Area'.
- (2) The handler must have a dog lead in their possession at all times when in the 'Off Lead Areas'. The lead must be a chain, cord or leash and capable of restraining the dog.
- (3) The dog's current registration tag must be on the dog's collar whether the collar is on the dog or attached to the lead in the handler's possession.
- (4) When the dog is allowed 'Off Lead', it must remain in both visual and audible range of the handler at all times so that the dog can be effectively recalled to the handler when required.
- (5) When another person or another dog is approaching, the handler must recall their dog and effectively restrain it until the other person or other dog have moved on to a safe distance. When in a purpose-built dog off lead enclosure, the handler must recall their dog when another person is entering or exiting that enclosure to avoid any unwanted confrontation or the escape of dogs currently using the area.
- (6) At no time must the handler allow the dog to enter any waterways that may be within the 'Off Lead Area'.
- (7) The handler must ensure that the dog does not attack, chase or interfere with any wildlife in the 'Off Lead Area'.
- (8) The handler must not allow any dog under their control to be 'Off Lead' if it is known to be:
  - dog aggressive;
  - person aggressive;
  - un-socialised with other dogs or animals;
  - attracted to objects in motion such as bicycle tyres;
  - in Season; or
  - has been declared to be Menacing / Dangerous / Restricted Breed.



- (9) Clause 109 of Community Amenities Local Law (2015) requires that a person (the handler) must not allow excrement of an animal under his or her care or control to remain on a road or Council land. The handler who is in charge or control of an animal on a road or Council land must have in his or her possession a bag or other receptacle for the purpose of removing from the road or Council land any excrement from that animal deposited on the road or Council land. The penalties for non-compliance under Community Amenities Local Law (2015) apply if this condition is breached.
- (10) All other areas declared to be 'Off Lead Areas' and signed as such may be used at any time.

### NOTIFICATION

The resolution for the making of this Order was agreed to by Wyndham City Council on 20 December 2022.

#### **Planning and Environment Act 1987**

#### **GLENELG PLANNING SCHEME**

#### **Notice of the Preparation of an Amendment**

#### **Amendment C96gelg**

Glenelg Shire Council has prepared Amendment C96gelg to the Glenelg Planning Scheme.

The land affected by the Amendment is various parcels of land throughout the Glenelg Shire.

The Amendment proposes to correct errors and anomalies within the Glenelg Planning Scheme, including rezoning, amending and deleting incorrect aspects on the Scheme Maps, Overlay Maps and in the Scheme Ordinance.

You may inspect the Amendment, any documents that support the Amendment and the explanatory report about the Amendment, free of charge, at the Glenelg Shire Council website, [www.glenelg.vic.gov.au/Our-Services/Planning-Services/Strategic-Planning](http://www.glenelg.vic.gov.au/Our-Services/Planning-Services/Strategic-Planning) or during office hours, at the following Glenelg Shire Customer Service Centres: Casterton – 67 Henty Street, Casterton; Portland – 56 Percy Street, Portland; or Heywood – 77 Edgar Street, Heywood.

The Amendment can also be inspected, free of charge, at the Department of Transport and Planning website at [www.delwp.vic.gov.au/public-inspection](http://www.delwp.vic.gov.au/public-inspection)

Any person who may be affected by the Amendment may make a submission to the planning authority about the Amendment. Submissions must be made in writing giving the submitter's name and contact address, clearly stating the grounds on which the Amendment is supported or opposed and indicating what changes, if any, the submitter wishes to make.

Name and contact details of submitters are required for Council to consider submissions and to notify such persons of the opportunity to attend Council meetings and any public hearing held to consider submissions. The closing date for submissions is 13 February 2023.

A submission must be sent to: Planning Unit, Glenelg Shire Council, PO Box 152, Portland, Victoria 3305 or submitted via email to: [planning@glenelg.vic.gov.au](mailto:planning@glenelg.vic.gov.au)

The planning authority must make a copy of every submission available at its office and/or on its website for any person to inspect, free of charge, for two months after the Amendment comes into operation or lapses.

JACOB CLEMENTS  
Acting Regulatory Services Manager

Creditors, next-of-kin and others having claims against the estate of any of the undermentioned deceased persons are required to send particulars of their claims to State Trustees Limited, ABN 68 064 593 148, of 1 McNab Avenue, Footscray, Victoria 3011, the personal representative, on or before 14 March 2023, after which date State Trustees Limited may convey or distribute the assets, having regard only to the claims of which State Trustees Limited then has notice.

BARBERA, Anthony John Samuel, also known as Anthony Barbera, late of Unit 2, 10–12 Walwa Place, Werribee, Victoria 3030, deceased, who died on 10 September 2022.

McNALLY, Gerald, late of Doutta Galla Aged Care, 48 Geelong Road, Footscray, Victoria 3011, deceased, who died on 27 August 2022.

STEWART, Vivian Juliet, also known as Vivienne Juliet Stewart, late of Unit 3, 546 Albion Street, Brunswick, Victoria 3056, deceased, who died on 12 April 2022.

TONKIN, Trevor John, also known as Trevor Tonkin, late of Strathhaven Aged Care, 131–149 Condon Street, Bendigo, Victoria 3550, deceased, who died on 6 May 2022.

TREGELLIS, David, late of Golden Gate Lodge, 218 Western Highway, Ararat, Victoria 3377, deceased, who died on 26 July 2022.

WARREN, Gregory John, late of 91 Melon Street, Braybrook, Victoria, deceased, who died on 7 July 2022.

Dated 3 January 2023

Creditors, next-of-kin and others having claims against the estate of any of the undermentioned deceased persons are required to send particulars of their claims to State Trustees Limited, ABN 68 064 593 148, of 1 McNab Avenue, Footscray, Victoria 3011, the personal representative, on or before 20 March 2023, after which date State Trustees Limited may convey or distribute the assets, having regard only to the claims of which State Trustees Limited then has notice.

BRAHAM, Michael Ernest, late of Rosebrook McKenzie Aged Care, 441 Waterfall Gully Road, Rosebud, Victoria 3939, deceased, who died on 27 January 2022.

DOUGLAS, John Charles, late of James Barker House, 64 Buckley Street, Footscray, Victoria 3011, pensioner, deceased, who died on 7 August 2022.

GADSDEN, Linda Jane, late of 26 Morton Crescent, Bittern, Victoria 3918, deceased, who died on 18 February 2022.

LAWS, Heather Anne, also known as Heather Agnes Laws and Heather Laws, late of Daylesford Aged Care, 13 Hospital Street, Daylesford, Victoria 3460, pensioner, deceased, who died on 10 August 2022.

MAWER, Barbara June, late of 18–20 Quinn Street, Heidelberg, previously Rosanna, Victoria 3084, deceased, who died on 30 June 2022.

MIGNANO, Ugo, late of Benetas Colton Close, 19 York Street, Glenroy, Victoria 3046, deceased, who died on 22 January 2022.

MUSCH, Else, also known as Else Beate Frieda Bertha Musch, late of Tabulam and Templar Home for the Aged, 31–41 Elizabeth Street, Bayswater, Victoria 3153, deceased, who died on 31 October 2022. Date of Grant 29 December 2022.

PYATT, Mark Spencer, late of Unit 7, 25 Morang Road, Hawthorn, Victoria 3122, deceased, who died on 9 April 2022.

ROBERTS, Valerie Christina, late of Weary Dunlop Retirement Village, Unit 302, 242 Jells Road, Wheelers Hill, Victoria 3150, retired, deceased, who died on 21 June 2022.

SZVETENAY, Leslie Jim, also known as Laszlo Szvetenay, late of Unit 10, 8 Passchendaele Street, Hampton, Victoria 3188, deceased, who died on 16 May 2022.

TISDELL, Peter, also known as Peter Andrew Tisdell, late of 55 Golf Links Road, Frankston, Victoria 3199, deceased, who died on 2 June 2022.

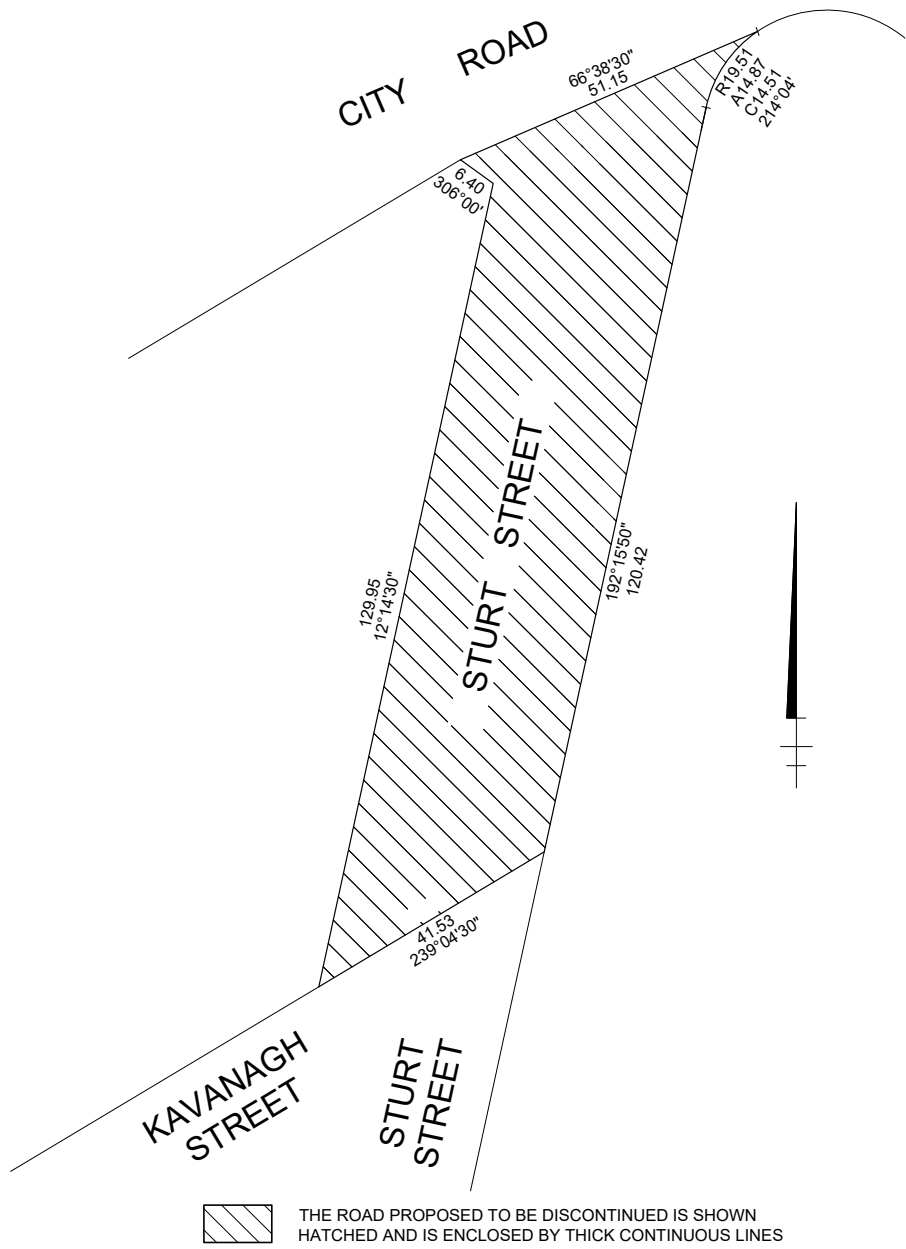
WILEY, Robert James, late of 103 Bluff Road, St Leonards, Victoria 3223, deceased, who died on 30 July 2019. Date of Grant 20 December 2022.

Dated 9 January 2023

**Development Victoria Act 2003**

**MELBOURNE ARTS PRECINCT TRANSFORMATION PROJECT ROAD CLOSURES**

Notice is given under section 54 of the **Development Victoria Act 2003** (Act) of Development Victoria's decision under section 53(1) of the Act, to permanently close that part of Sturt Street between Kavanagh Street and City Road, as shown hatched on the plan below. The decision takes effect from the date of publication of this notice. For more information, contact Development Victoria on 03 8317 3400 or visit <https://www.development.vic.gov.au/projects/melbourne-arts-precinct>



**Geographic Place Names Act 1998****NOTICE OF REGISTRATION OF GEOGRAPHIC NAMES**

The Registrar of Geographic Names hereby gives notice of the registration of the undermentioned place names.

Feature Naming:

<b>Change Request Number</b>	<b>Place Name</b>	<b>Authority</b>	<b>Location</b>
–	Merri-bek Primary School	Department of Education and Training	Previously Moreland Primary School 157–163 Moreland Road, Coburg.
153364	Kurrong Park	Maribyrnong City Council	Located at 101 Royal Road, Braybrook. For further details see map at: <a href="http://www.land.vic.gov.au/place-naming">www.land.vic.gov.au/place-naming</a>

Road naming:

<b>Change Request Number</b>	<b>Road Name</b>	<b>Locality</b>	<b>Authority and Location</b>
149597	Yacht Approach	Rippleside	Greater Geelong City Council The road is located southeast off Liverpool Street.
149597	Skippers Walk	Rippleside	Greater Geelong City Council The road is located south off Harbourside Drive.
149597	Sunrise Walk	Rippleside	Greater Geelong City Council The road runs adjacent to the Balmoral Quay Marina. For further details see map at: <a href="http://www.land.vic.gov.au/place-naming">www.land.vic.gov.au/place-naming</a>

Geographic Names Victoria

Land Use Victoria

2 Lonsdale Street

Melbourne 3000

CRAIG L. SANDY  
Registrar of Geographic Names

**Geographic Place Names Act 1998****CORRIGENDUM**

In the Victoria Government Gazette, Notice of Registration, G 51, 22 December 2022 under **Geographic Place Names Act 1998** feature naming, the name ‘marran baba’ was misspelled and should read ‘marram baba’.

Land Use Victoria

2 Lonsdale Street

Melbourne 3000

CRAIG L. SANDY  
Registrar of Geographic Names



### Heritage Act 2017

#### NOTICE OF REGISTRATION

As Executive Director for the purpose of the **Heritage Act 2017**, I give notice under section 53 that the Victorian Heritage Register is amended by including a place in the Heritage Register:

Number: H2431

Category: Registered Place

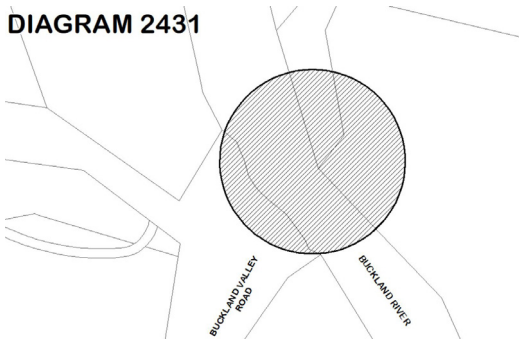
Place: Buckland River Crossing

Location: Buckland Valley Road, Buckland

Municipality: Alpine Shire

All of the land shown hatched in Diagram 2431 being a circle of 100 metres radius around a point with latitude 35.79449 degrees south, and longitude 146.8426 degrees east and comprising parts of Crown Allotment 13A, Section C, Parish of Buckland, Crown Allotment 9D, Section C, Parish of Buckland, Crown Allotment 20A, Section 4, Parish of Buckland and part of the road reserve of Buckland Valley Road.

#### DIAGRAM 2431



Dated 12 January 2023

STEVEN AVERY  
Executive Director

### Country Fire Authority Act 1958

#### DECLARATION OF FIRE DANGER PERIOD

In pursuance of the powers conferred by section 4 of the **Country Fire Authority Act 1958**, I, Jason Heffernan, Chief Officer of the Country Fire Authority, after consultation with the Secretary to the Department of Energy, Environment and Climate Action, hereby declare the following periods to be the Fire Danger Period in the municipal districts of the municipalities or parts of municipalities specified, commencing on the dates shown and, unless varied by subsequent declaration, ending at 0100 hours on 1 May 2023.

To commence from 0100 hours on 16 January 2023:

- Baw Baw Shire Council
- South Gippsland Shire Council
- Wellington Shire Council
- Latrobe City Council.

JASON HEFFERNAN  
Chief Officer

### Marine Safety Act 2010

#### Section 208(2)

#### NOTICE OF BOATING ACTIVITY EXCLUSION ZONE

Parks Victoria as the declared waterway manager for Lake Moodemere hereby gives notice under section 208(2) of the **Marine Safety Act 2010** that all persons and vessels not registered to take part in the Annual Rutherglen Rowing Regatta are prohibited from entering and remaining in the following waters:

Waters of Lake Moodemere – entire lake.

The exclusion zone will be in effect from 6.00 am – 7.00 pm from Friday 13 – Sunday 15 January 2023 (back-up dates 20 – 22 January 2023).

Dated 19 December 2022

BY ORDER OF PARKS VICTORIA

**Marine Safety Act 2010**

Section 208(2)

**NOTICE OF BOATING ACTIVITY EXCLUSION ZONE**

Corangamite Catchment Management Authority as the declared waterway manager for Barwon River between the Lower Breakwater and Orana Road hereby gives notice under section 208(2) of the **Marine Safety Act 2010** that all persons and vessels not registered to take part in the 2023 Victoria Canoe Marathon Championships are prohibited from entering and remaining in the following waters.

Waters on the Barwon River from the Fyans Park boat ramp to the 200 m mark within the established rowing course area. The exclusion zone will be in effect from:

Start date	Start time (include set up and specify am or pm)	End time (include breakdown and specify am or pm)
Saturday 11 March 2023	8.30 am	2.30 pm
Sunday 12 March 2023	8.30 am	2.30 pm

Dated 8 August 2022

BY ORDER OF CORANGAMITE CATCHMENT MANAGEMENT AUTHORITY

**Marine Safety Act 2010**

Section 208(2)

**NOTICE OF BOATING ACTIVITY EXCLUSION ZONE**

Corangamite Catchment Management Authority as the declared waterway manager for Barwon River between the Lower Breakwater and Orana Road hereby gives notice under section 208(2) of the **Marine Safety Act 2010** that all persons and vessels not registered to take part in the 2023 Australian Canoe Marathon Championships are prohibited from entering and remaining in the following waters.

Waters on the Barwon River from the Fyans Park boat ramp to the 200 m mark within the established rowing course area. The exclusion zone will be in effect from:

Start date	End date	Start time (include set up and specify am or pm)	End time (include breakdown and specify am or pm)
Thursday 6 April 2023	Thursday 6 April 2023	12.00 pm	5.00 pm
Friday 7 April 2023	Friday 7 April 2023	9.00 am	2.00 pm
Saturday 8 April 2023	Saturday 8 April 2023	7.30 am	4.30 pm
Sunday 9 April 2023	Sunday 9 April 2023	7.30 am	3.30 pm
Monday 10 April 2023	Monday 10 April 2023	7.30 am	12.00 pm

Dated 22 December 2022

BY ORDER OF CORANGAMITE CATCHMENT MANAGEMENT AUTHORITY

**Marine Safety Act 2010**

## Section 208(2)

**NOTICE OF BOATING ACTIVITY EXCLUSION ZONE**

City of Ballarat as the declared waterway manager for Lake Wendouree hereby gives notice under section 208(2) of the **Marine Safety Act 2010** that all persons and vessels not registered to take part in the Summer Sundays Fireworks Display are prohibited from entering and remaining in the following waters:

Waters of Lake Wendouree – whole of waterbody.

The exclusion zone will be in effect from 3.30 pm to 11.55 pm on Sunday 15 January 2023.

Dated 30 December 2022

**BERNARD BLOOD**  
Supervisor Ballarat

**Port Management Act 1995****PORT MANAGEMENT (LOCAL PORTS) REGULATIONS 2015**

## Set Aside Determination – Regulation 11(1)

## Local Port of Port Phillip

As the Port Manager of Port Phillip, Parks Victoria has set aside an area of Port Phillip to facilitate the BLSC Bathing Box Classic by Brighton Lifesaving Club on Saturday 5 February 2023 between 6.00 am and 2.00 pm at the location marked on the attached map. The set aside prohibits all persons entering the area between times and dates as outlined. The full declaration including event information is available on Parks Victoria's website.





**Public Records Act 1973****DECLARATION OF RECORDS NOT AVAILABLE FOR PUBLIC INSPECTION**

Whereas section 10 of the **Public Records Act 1973** provides, *inter alia*, that:

The Minister by notice published in the Government Gazette may declare that any specified records or records of a class transferred or to be transferred from a public office to the Public Record Office shall not be available for public inspection for a period specified in the declaration, being a period of not more than 30 years, after the date of their transfer to the Public Record Office.

I, Danny Pearson, as Victorian Minister for Government Services, do now by this notice declare that the records of the COVID-19 Hotel Quarantine Inquiry listed in the Schedule below shall not be available for public inspection prior to the years specified therein.

Dated 6 January 2023

THE HON. DANNY PEARSON MP  
Minister for Government Services

**SCHEDULE A**

Series Number	Series Title	Available for Public Access
VPRS 19165/C1	Email, Senior Officers and Solicitors of the Inquiry	2051
VPRS 19173/C1	Persons of Interest Working Group [Document Management System]	2051
VPRS 19174/C1	Legal Correspondence, Research and Investigation [Document Management System]	2051
VPRS 19175/C1	Policy, Research and Report Team [Document Management System]	2051
VPRS 19196/C1	Internal Review: Notices to Produce [Evidence Management System]	2051
VPRS 19198/C1	Internal Review: Research and Investigation [Evidence Management System]	2051
VPRS 19199/C1	Internal Review: Informal Request Responses [Evidence Management System]	2051
VPRS 19200/C1	Internal Review: Submissions [Evidence Management System]	2051
VPRS 19201/C1	Hearing Book [Evidence Management System]	2051
VPRS 19202/C1	Hearing Book: Chronology [Evidence Management System]	2051
VPRS 19203/C1	Hearing Book: Initial Responses [Evidence Management System]	2051
VPRS 19204/C1	Hearing Book: Submissions [Evidence Management System]	2051
VPRS 19205/C1	Hearing Book: Exhibits [Evidence Management System]	2051
VPRS 19206/C2	Recordings of Hearings	2051
VPRS 19207/C1	Document Management System Folder Structure	2051
VPRS 19208/C1	Evidence Management System Metadata Export	2051



**Water Act 1989****CENTRAL GIPPSLAND REGION WATER CORPORATION –  
DECLARATION OF SERVICED PROPERTIES**

Pursuant to section 144 of the **Water Act 1989**, Central Gippsland Region Water Corporation declares the following land to be serviced property for the services listed below on or from the Declaration Date/s listed below.

<b>Address</b>	<b>Service</b>	<b>Subdivision No.</b>	<b>Declaration Date</b>
101 Cairnbrook Road, Glengarry	Water and Wastewater	PS849256 D	5/12/2022
Barton Court, Stratford	Water and Wastewater	PS835777 B	13/12/2022
Arch Avenue, Crick Way and Dear Way, Churchill	Water and Wastewater	PS845008 V	14/12/2022
Adiantum Road, Braken Street and Karak Street, Drouin	Water and Wastewater	PS842299 W	19/12/2022
Scholls Court, Ronaldo Circuit and Rooney Drive, Moe	Water and Wastewater	PS901196 G	20/12/2022
Madden Street, Toners Lane, Wedge Street and Mary Street, Morwell	Water and Wastewater	PS902050 G	20/12/2022

**Water Act 1989****DECLARATION OF SERVICED PROPERTIES**

For the purposes of section 144 of the **Water Act 1989** North East Water declares it has made provision for water and/or sewerage services to the following lots commencing 28 February 2023:

**Potable Water and Sewerage**

Lots 1–3 PS904061Q, 19 Martley Street, Porepunkah

Lots 401–496 PS847166Q, Glenwood Boulevard and Bradbury Lane, Baranduda, Avalon Park Estate Stage 4

Lots 4201–4204 PS847176M, Boyes Road, Baranduda, Avalon Park Estate Stage 4.2

Lots 12–26 PS840959Q, Distillery Road, Wahgunyah, Vine Rise Estate Stage 2

Lots 237–288 PS901708F, Street Road, Leneva, Kinchington Estate Stage 6

Lots 1–40 PS840531G, Hairs Lane, Benalla

Lots 40–64 PS848235S, Woods Road, Yarrawonga, Glanmire Park Estate Stage 2W

Lots 65–101 PS848236Q, Woods Road, Yarrawonga, Glanmire Park Estate Stage 3W

Lots 102–110 PS848237N, Woods Road, Yarrawonga, Glanmire Park Estate Stage 3A.

For more information, telephone North East Water on 1300 361 622.



East Gippsland **Water**

**Water Act 1989**

**DECLARATION OF SERVICED PROPERTIES**

In accordance with section 144 of the **Water Act 1989**, I advise that the following properties have been provided with Reticulated Services and are now liable to be rated as a serviced property for sewerage and/or water service purposes as from the following dates:

Property Description	Property Address	Date	Service
Lots 1–2 PS914413	Hardings Lane, Sarsfield	29.11.2022	Water
Lots 1–2 PS914415	Heaths View and Fort King Road, Paynesville	30.11.2022	Water and Sewer
Lots 1–12 PS847910	Rowellan Drive and Montrose Court, Eagle Point	02.12.2022	Water and Sewer
Lots 1–2 PS914432	Parkside Drive and Koraleigh View, Nicholson	12.12.2022	Water
PC382353	Main Street, Bairnsdale	16.12.2022	Water and Sewer
Lots 1–2 PS903610	Murphy Street, Bairnsdale	21.12.2022	Water and Sewer
PC365402	View Street, Bruthen	07.12.2022	Water and Sewer
PC381519	Louise Drive, Wy Yung	23.12.2022	Water

A plan of the serviced properties is available by contacting the Corporation’s office on 1800 671 841 or visiting the Corporation’s office at 133 Macleod Street, Bairnsdale.

STEVE McKENZIE  
Managing Director

**Water Act 1989****GREATER WESTERN WATER (PREVIOUSLY CITY WEST WATER AND WESTERN WATER) – DECLARATION OF SERVICED PROPERTIES**

Pursuant to section 144 of the **Water Act 1989**, Greater Western Water (previously City West Water and Western Water) declares the following land to be serviced property for the listed services on or from the Declaration Date/s listed below.

<b>Lot/s</b>	<b>PS Number</b>	<b>Address</b>	<b>Commence Date</b>	<b>Services</b>
110–129, 132–150	PS837400R	Harmony Estate Stage 3, Strathtulloh	5/12/2022	Water/Sewer
8–10, 23–27, 29–34, 46–52, 58–66, 122–124, 146–150, 153–157	PS845657F	Williams Walk Estate Stage 3, Rockbank	6/12/2022	Water/Sewer
101–111	PS839259D	Bloomdale, 120 Diggers Rest-Coimadai Road, Diggers Rest	7/12/2022	Water/Sewer
701–737	PS846589Q	Key West Estate Stage 7, Thornhill Park	9/12/2022	Water/Sewer
121–129	PS839292F	Bloomdale Precinct 1a, 120 Diggers Rest-Coimadai Road, Diggers Rest	9/12/2022	Water/Sewer
26001–26035	PS839297U	Mt Atkinson Estate Stage 26, Truganina	12/12/2022	Water/Sewer
1301–1327	PS725408Y	Underbank Estate Stage 13, Bacchus Marsh	13/12/2022	Water/Sewer
1601–1697	PS844171P	Grandview Estate Stage 16, Truganina	16/12/2022	Water/Sewer
10001–10043	PS839293D	Mt Atkinson Estate Stage 10, Truganina	16/12/2022	Water/Sewer
8001–8028	PS824075X	Mt Atkinson Estate Stage 8, Truganina	19/12/2022	Water/Sewer
201–236	PS841887J	Balmoral Estate Stage 2, Strathtulloh	19/12/2022	Water/Sewer
14–30, 44–57	PS847190T	Deanside Central Stage 2, Deanside	20/12/2022	Water/Sewer
4–13, 58–74, 159–162, 172–188, 190–194, 201	PS826321Y	Deanside Central Stage 1, Deanside	21/12/2022	Water/Sewer
1–2	PS838775P	81 Fields Street, Aintree	1/09/2021	Water/ Recycled Water/Sewer
4201–4233, 4235–4259	PS830844Q	Atherstone Park Edge Stage 42, Stathtulloh	5/12/2022	Water/ Recycled Water/Sewer
1–2	PS905450X	39 Croxton Drive, Kurunjang	20/12/2022	Water

**WILDLIFE (GAME) REGULATIONS 2012****Notification of 2023 Hog Deer Checking Station Locations, Opening Times and Requirements Relating to those Stations**

I, Graeme Ford, Chief Executive Officer of the Game Management Authority, under regulation 67(2) of the Wildlife (Game) Regulations 2012 (the Regulations), give notice that:

- a) under regulation 67(1) of the Regulations, I nominate the places specified in the Schedule below as Hog Deer Checking Stations for the purpose of recording biological, physical and other information about Hog Deer taken by hunters during the 2023 open season; and
- b) Hog Deer Checking Stations are located at the addresses specified in the Schedule and are open at the times specified in the Schedule; and
- c) in accordance with regulation 67(3)(b) of the Regulations, I require that upon taking a Hog Deer carcass to a Hog Deer Checking Station under regulation 67(3)(a) of those Regulations, hunters must provide the jawbone and, if required, a tissue sample from each Hog Deer for the purpose of examination for any disease, disorder or other physical condition of the Hog Deer.

**SCHEDULE****Bairnsdale**

Department of Energy, Environment and Climate Action Depot, 35 Bairnsdale-Dargo Road (C601), Bairnsdale.

Hours of operation – By appointment only. Seven days a week, 9.30 am to 3.30 pm.

Telephone number – 0408 498 496.

**Sale**

Parks Victoria, 1 Lacey Street, Sale.

Hours of operation – By appointment only. Seven days a week, 9.30 am to 3.30 pm.

Telephone number – 0417 377 702.

**Leongatha**

Department of Jobs, Skills, Industry and Regions Depot, 18–20 Ashenden Street, Leongatha.

Hours of operation – By appointment only. Seven days a week, 9.30 am to 3.30 pm.

Telephone number – 0427 527 613.

**Sunday Island**

Sunday Island (members of Para Park Cooperative Game Reserve Limited only).

Hours of operation – all hours.

Telephone number – (03) 5182 5959.

**Port Welshpool**

The Old Ferry Terminal, Lewis Road, Port Welshpool (Snake Island balloted hunters only).

Hours of operation – By appointment only 9.30 am to 3.30 pm.

Telephone number – 0427 527 613.

**Ocean Grange**

Lake Reeve Ranch, Stockyard Hill Causeway, Ocean Grange (Hog Deer harvested at Lake Reeve Ranch Ocean Grange only).

Note: The open season for Hog Deer commences 30 minutes before sunrise on 1 April 2023 and ends 30 minutes after sunset on 30 April 2023.

Balloted hunting is permitted under an authority issued under section 28A of the **Wildlife Act 1975**.

GRAEME FORD  
Chief Executive Officer  
Game Management Authority

This page was left blank intentionally

This page was left blank intentionally

## PRICING FOR SPECIAL GAZETTE, PERIODICAL GAZETTE AND VICTORIAN LEGISLATION

Retail price varies according to the number of pages in each Victoria Government Special Gazette, Victoria Government Periodical Gazette and Victorian legislation. The table below sets out the prices that apply. Prices apply from 1 September 2022.

<i>Price Code</i>	<i>No. of Pages (Including cover and blank pages)</i>	<i>Price*</i>
A	1–16	\$4.31
B	17–32	\$6.46
C	33–48	\$8.83
D	49–96	\$14.87
E	97–144	\$19.12
F	145–192	\$22.70
G	193–240	\$26.16
H	241–288	\$27.78
I	289–352	\$31.06
J	353–416	\$36.18
K	417–480	\$40.93
L	481–544	\$47.72
M	545–608	\$54.56
N	609–672	\$60.33
O	673–736	\$68.20
P	737–800	\$75.15
#Q	821–886	\$80.92
#R	887–950	\$86.32
#S	951–1016	\$92.20
#T	1017–1080	\$97.81
#U	1081–1146	\$103.79
#V	1147–1210	\$108.84
#W	1211–1276	\$114.49
#X	1277–1340	\$120.70
#Y	1341–1406	\$126.13

<i>Price Code</i>	<i>No. of Pages (Including cover and blank pages)</i>	<i>Price*</i>
#Z	1407–1470	\$132.08
#ZA	1471–1536	\$138.35
#ZB	1537–1610	\$142.92
#ZC	1611–1666	\$148.81
#ZD	1667–1730	\$154.57
#ZE	1731–1796	\$160.75
#ZF	1797–1860	\$166.63
#ZG	1861–1926	\$171.25
#ZH	1927–1990	\$177.87
#ZI	1991–2056	\$183.03

\* All prices include GST

# Printed as two volumes

# ive

The *Victoria Government Gazette* is published by IVE Group Limited with the authority of the Government Printer for the State of Victoria

© State of Victoria 2023

This publication is copyright. No part may be reproduced by any process except in accordance with the provisions of the Copyright Act.

Address all enquiries to the Government Printer for the State of Victoria  
Level 2, 1 Macarthur Street  
Melbourne 3002  
Victoria Australia

## How To Order



**Retail &  
Mail Sales**

**Victoria Government Gazette**  
Ground Floor, Building 8,  
658 Church Street,  
Richmond 3121



**Telephone  
email**

(03) 8523 4601  
[gazette@ivegroup.com.au](mailto:gazette@ivegroup.com.au)

**Recommended Retail Price \$2.55 (includes GST)**