



Victoria Government Gazette

No. S 408 Thursday 25 July 2024
By Authority of Victorian Government Printer

Road Management Act 2004

ROAD DECLARATIONS

Head, Transport for Victoria, pursuant to sections 11 and 14 of the **Road Management Act 2004**, upon publication of this notice revokes and declares the roads described in Schedule A and on the plans attached. Head, Transport for Victoria also withdraws the access points described in Schedule B and on the plans attached.

The effects of these Road Declarations on road names are described in Table 1.

SCHEDULE A

FREEWAY

- a) Those parts of Princes Freeway identified by hatching on the plan numbered GP22965 and GP22966 are declared or revoked as described in the legend in the said plans.

NON-ARTERIAL STATE ROAD

- b) That part of Federation Trail identified by hatching on the plan numbered GP22967 is declared as described in the legend in the said plan.
- c) Those parts of Sneydes Road identified by hatching on the plan numbered GP22967 are declared as described in the legend in the said plan.

MUNICIPAL ROAD

- d) Those parts of Sneydes Road identified by hatching on the plan numbered GP22964 are declared as described in the legend in the said plan.

SPECIAL

SCHEDULE B

Plan No. (Identifier)	Purpose of Access Point	Authorised Users
GP25102 (AAW) Points D and P on Access Authorisation Plan Number 73871A. Points BB, CC and S on Access Authorisation Plan Number 73872A.	Withdrawn	N/A
GP25102A (AAW) Points LL, MM and QQ on Access Authorisation Plan Number 73873A. Points B, C, D and E on Access Authorisation Plan Number 250326. Points G, H, I and J on Access Authorisation Plan Numbers 250326 and 250327. Point K on Access Authorisation Plan Number 250327.	Withdrawn	N/A
The access points are withdrawn.		

TABLE 1**EFFECTS ON ROAD NAMES**

- Names in Column 2 are existing Vicmap Address names, which are unaffected by this notice.
- Names in Column 1 are for Department of Transport and Planning administrative purposes only and are independent of names in Column 2.**
- Names in Column 2 may not apply to the whole length of the road and are for general information only.

FREEWAY

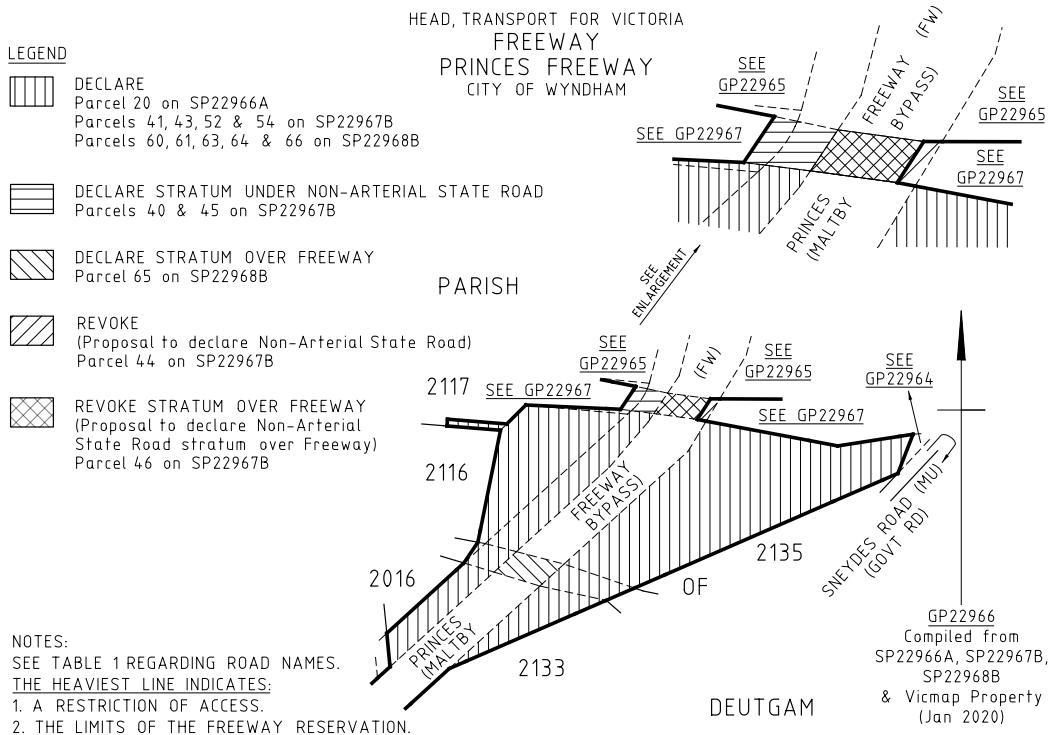
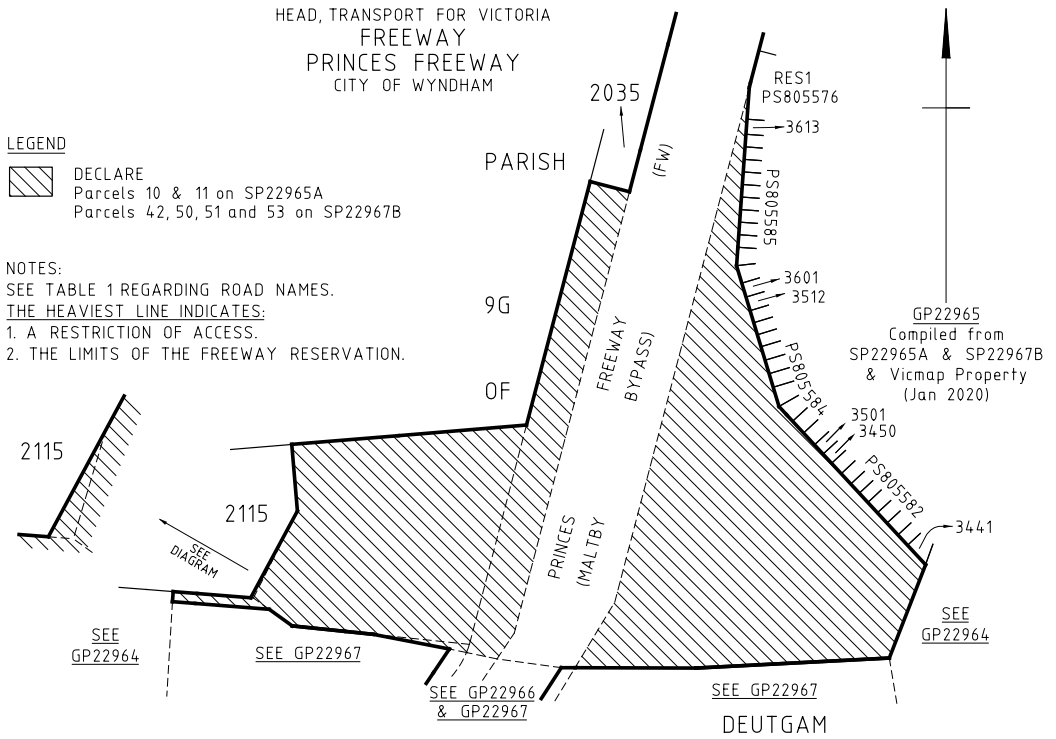
GP Number	Department of Transport and Planning Administrative Road Name Column 1	Vicmap Address Road Name (for property addressing purposes) Column 2
GP22965 GP22966	Princes Freeway	Not Applicable

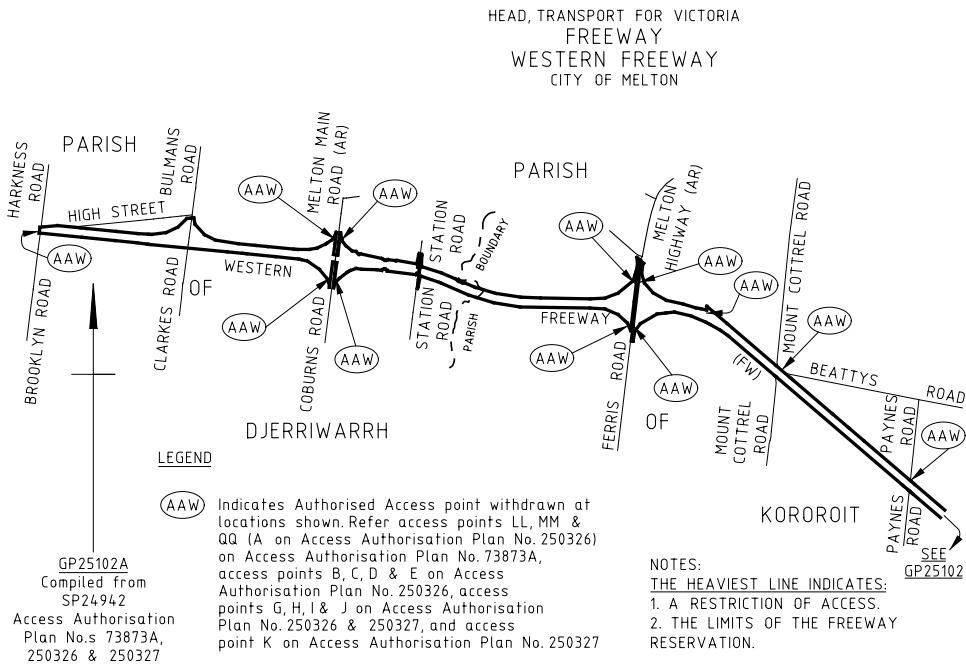
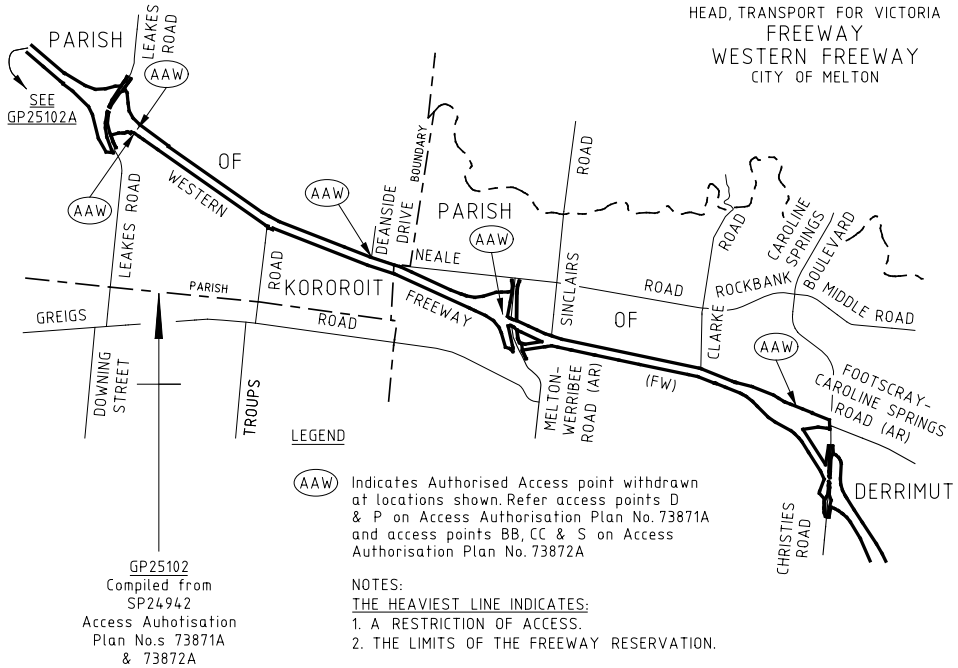
NON-ARTERIAL STATE ROAD

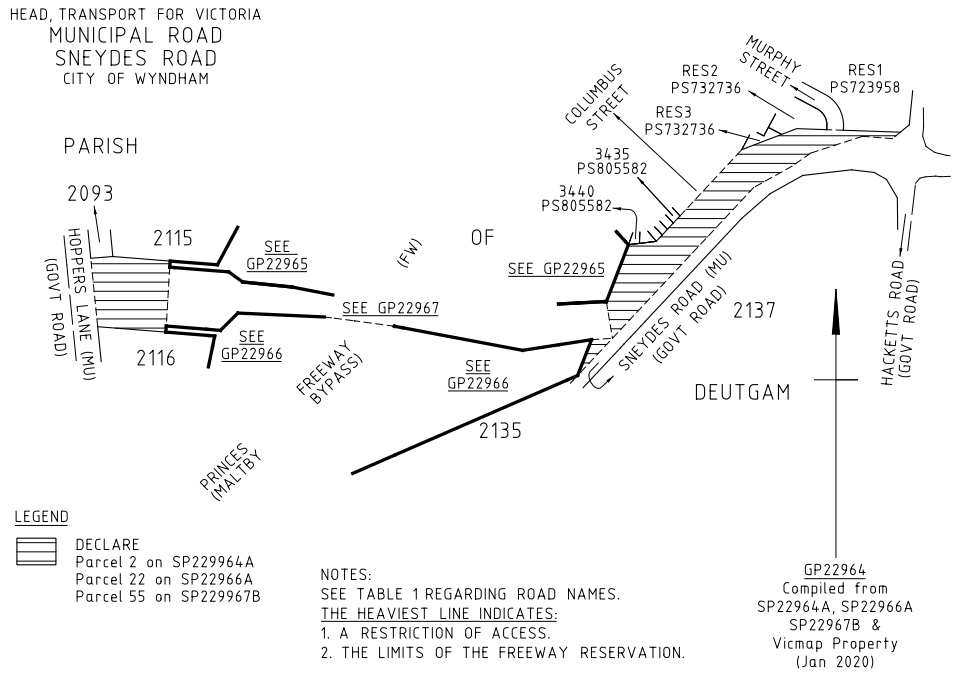
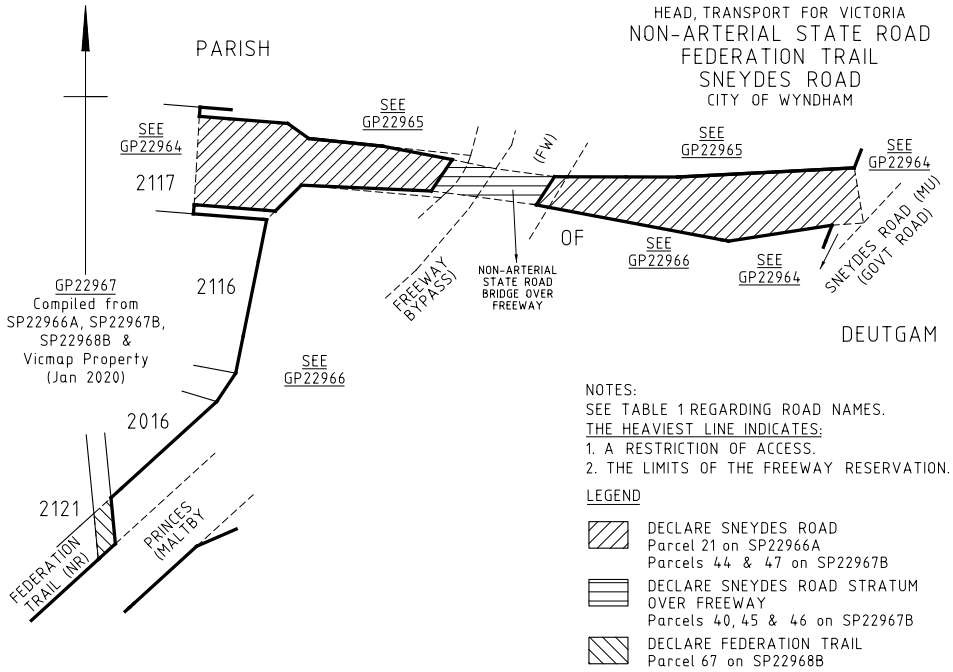
GP22967	Federation Trail	Federation Trail
GP22967	Sneydes Road	Sneydes Road

MUNICIPAL ROAD

GP22964	Sneydes Road	Sneydes Road
---------	--------------	--------------







Dated 23 July 2024

MATTHEW NEWMAN
Acting Director – Asset Intelligence
Department of Transport and Planning

This page was left blank intentionally

This page was left blank intentionally

ive

The *Victoria Government Gazette* is published by IVE Group Limited with the authority of the Government Printer for the State of Victoria

© State of Victoria 2024

This publication is copyright. No part may be reproduced by any process except in accordance with the provisions of the Copyright Act.

Address all enquiries to the Government Printer for the State of Victoria
Level 2, 1 Macarthur Street
Melbourne 3002
Victoria, Australia

How To Order



**Retail and
Mail Sales**

Victoria Government Gazette
Ground Floor, Building 8,
658 Church Street,
Richmond 3121



Telephone
email

03 8523 4601
gazette@ivegroup.com.au

Price Code A