



# Victoria Government Gazette

No. S 35 Friday 7 February 2025  
By Authority of Victorian Government Printer

## Major Transport Projects Facilitation Act 2009

(Section 95(2)(a))

### DESIGNATION OF THE PROJECT AREA FOR A DECLARED PROJECT

Tarneit West Station Precinct

I, Sonya Kilkenny, Minister for Planning, pursuant to section 95(2)(a) of the **Major Transport Projects Facilitation Act 2009** (the Act), designate the area of land shown on the plans referenced LEGL./24- 011 and as generally indicated on the map in the Schedule, for the Tarneit West Station Project declared by the Premier to be a declared project pursuant to section 10(1)(b) of the Act and published in the Government Gazette on 28 December 2023.

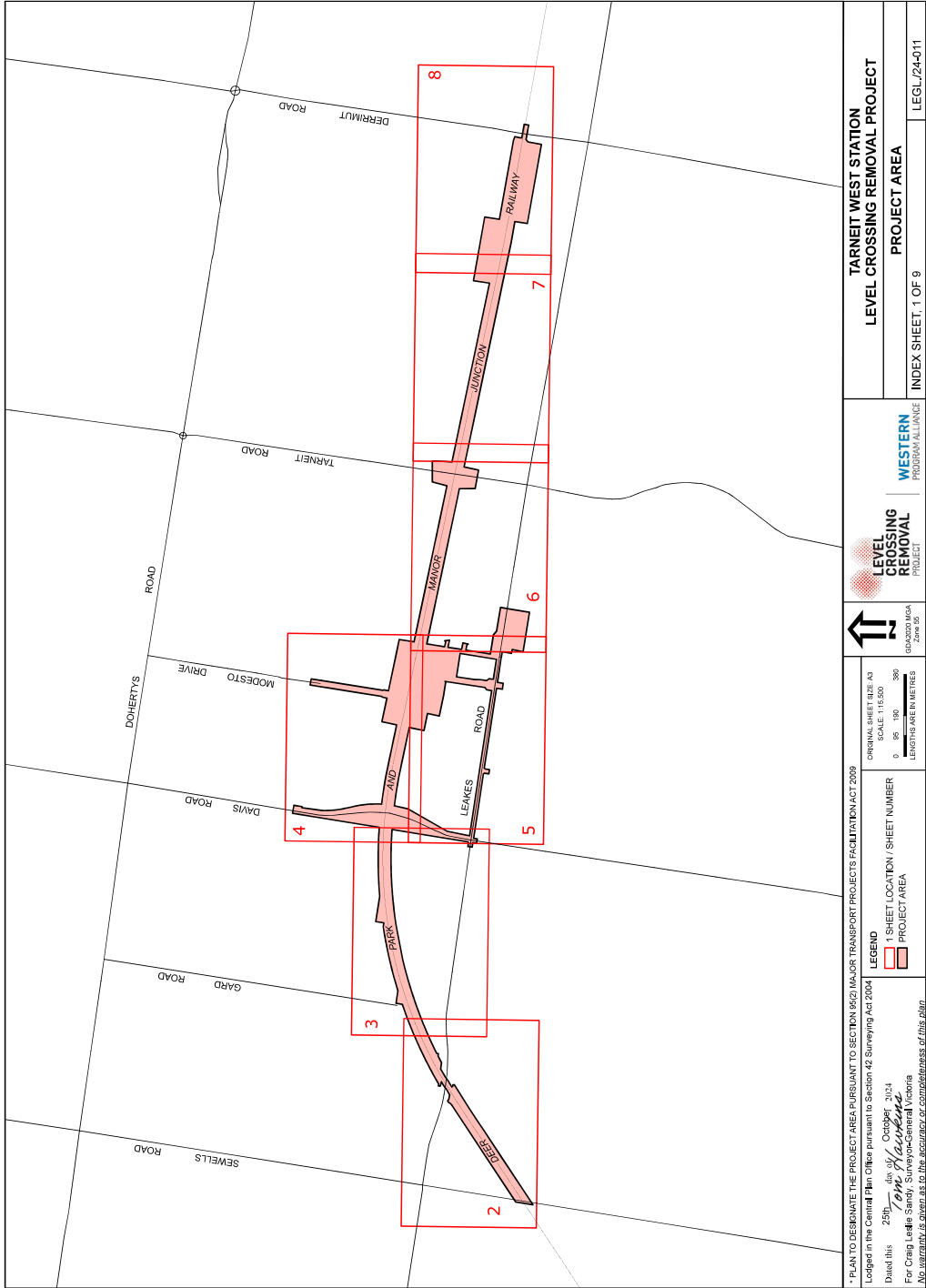
This order comes into effect from the date it is published in the Government Gazette.

Dated 28 January 2025

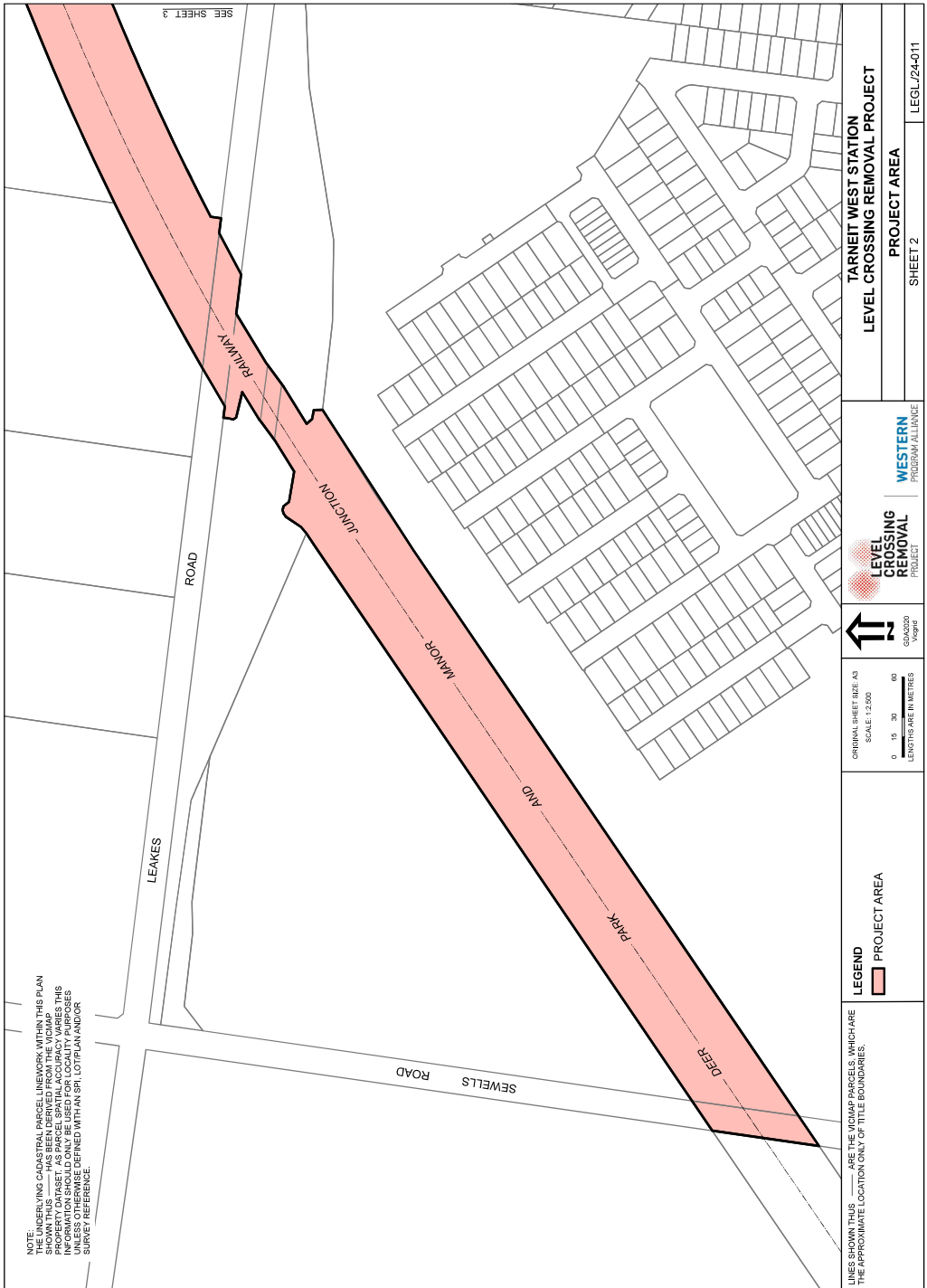
HON. SONYA KILKENNY MP  
Minister for Planning

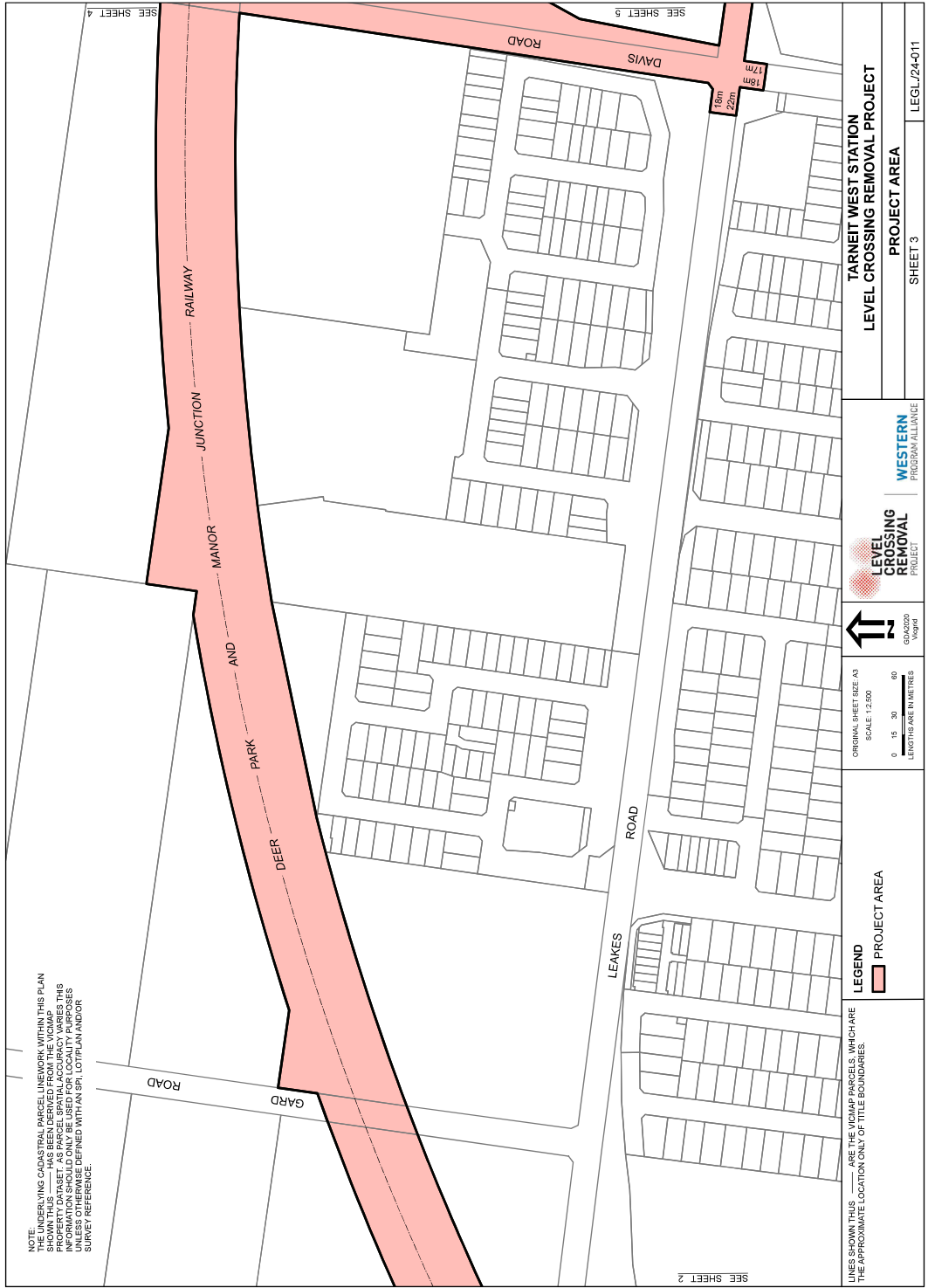
**SPECIAL**

SCHEDULE



<p>PLAN TO DESIGNATE THE PROJECT AREA PURSUANT TO SECTION 46(2) MAJOR TRANSPORT PROJECTS FACILITATION ACT 2009          Lodged in the Central Plan Office pursuant to Section 42 Surveying Act 2004          Dated this 25th day of October 2024          For Crown Land Surveyor General Victoria          No warranty is given as to the accuracy or completeness of this plan</p>		<p>ORIGINAL SHEET SIZE: A3          0 85 170 340          LENGTHS ARE IN METRES</p>		<p>WESTERN PROGRAM ALLIANCE</p>	
<p>LEVEL CROSSING REMOVAL PROJECT</p>		<p>TARNET WEST STATION LEVEL CROSSING REMOVAL PROJECT</p>		<p>INDEX SHEET, 1 OF 9</p>	
<p>LEGEND</p> <p>1 SHEET LOCATION / SHEET NUMBER</p> <p>PROJECT AREA</p>		<p>PROJECT AREA</p>		<p>LEGL/24-011</p>	





NOTE:  
 THE UNDERLYING CADASTRAL PARCEL LINEWORK WITHIN THIS PLAN  
 IS DERIVED FROM THE VICMAP PARCEL BOUNDARIES DATASET. THIS  
 INFORMATION SHOULD ONLY BE USED FOR LOCALITY PURPOSES. THIS  
 INFORMATION IS NOT A SUBSTITUTE FOR A SURVEY REFERENCE  
 DEFINED WITHIN AN SPI, LOT/PLAN AND/OR  
 SURVEY REFERENCE.

LEGEND  
 LINES SHOWN THIS WAY ARE THE VICMAP PARCELS. HATCH ARE  
 THE APPROXIMATE LOCATION ONLY OF TITLE BOUNDARIES.

PROJECT AREA

ORIGINAL SHEET SIZE: A3  
 SCALE: 1:2,500  
 0 15 30 60  
 LENGTHS ARE IN METRES



TARNETT WEST STATION  
 LEVEL CROSSING REMOVAL PROJECT

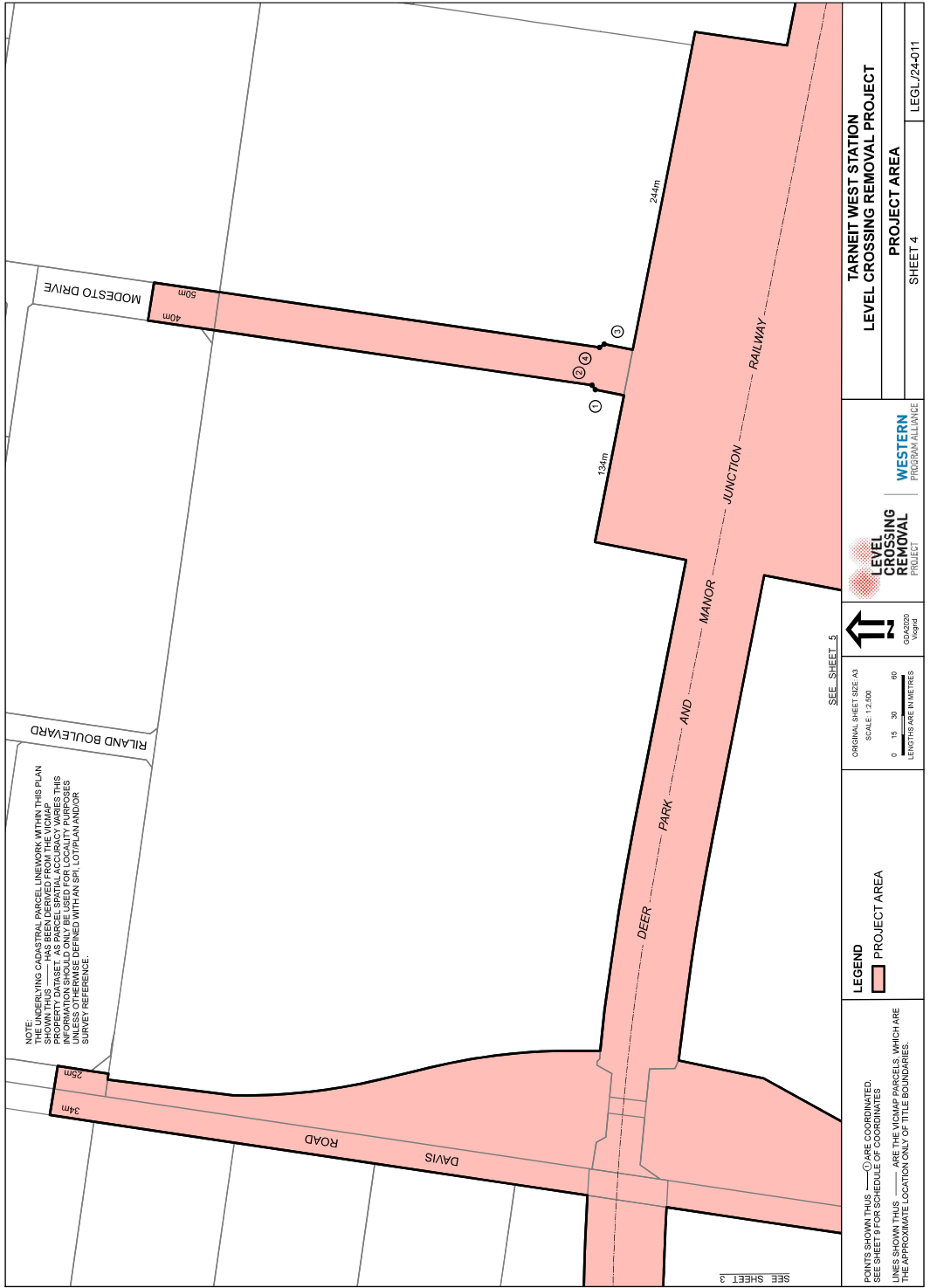
PROJECT AREA  
 SHEET 3

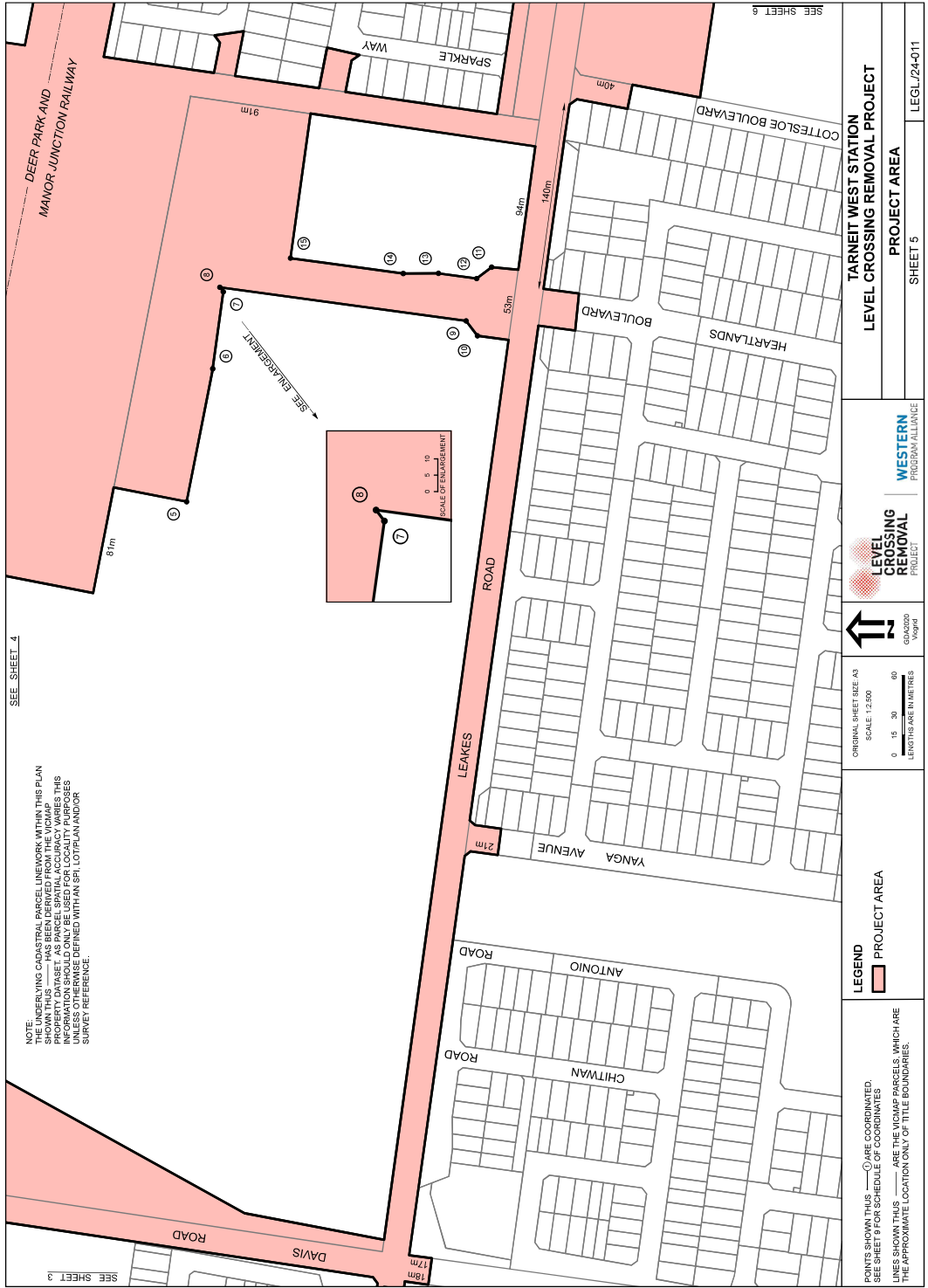
LEGL/24-011

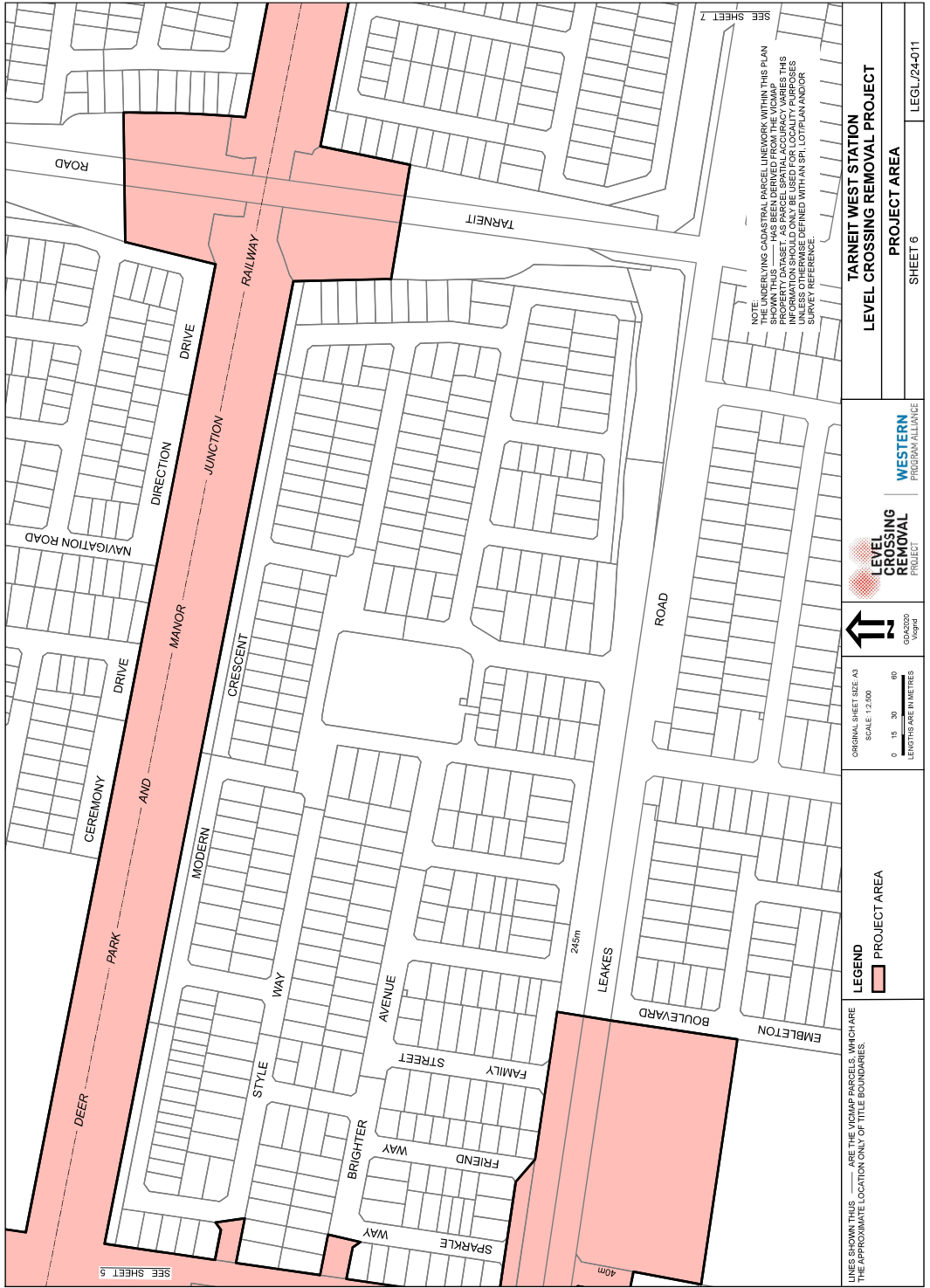
SEE SHEET 4

SEE SHEET 2

SEE SHEET 5







SEE SHEET 5

SEE SHEET 7

NOTE: THE UNDERLYING CADASTRAL PARCEL LINEWORK WITHIN THIS PLAN HAS BEEN DERIVED FROM THE VDMAP SHOWN THIS PLAN. THIS INFORMATION SHOULD ONLY BE USED FOR LOCALITY PURPOSES UNLESS OTHERWISE DEFINED WITH AN SPI, LOTPLAN AND/OR SURVEY REFERENCE.

LEGEND

ARE THE VDMAP PARCELS. HATCH ARE THE APPROXIMATE LOCATION ONLY OF TITLE BOUNDARIES.

PROJECT AREA

LEGAL/24-011

ORIGINAL SHEET SIZE: A3

SCALE: 1:2,500

0 15 30 45

LENGTHS ARE IN METRES

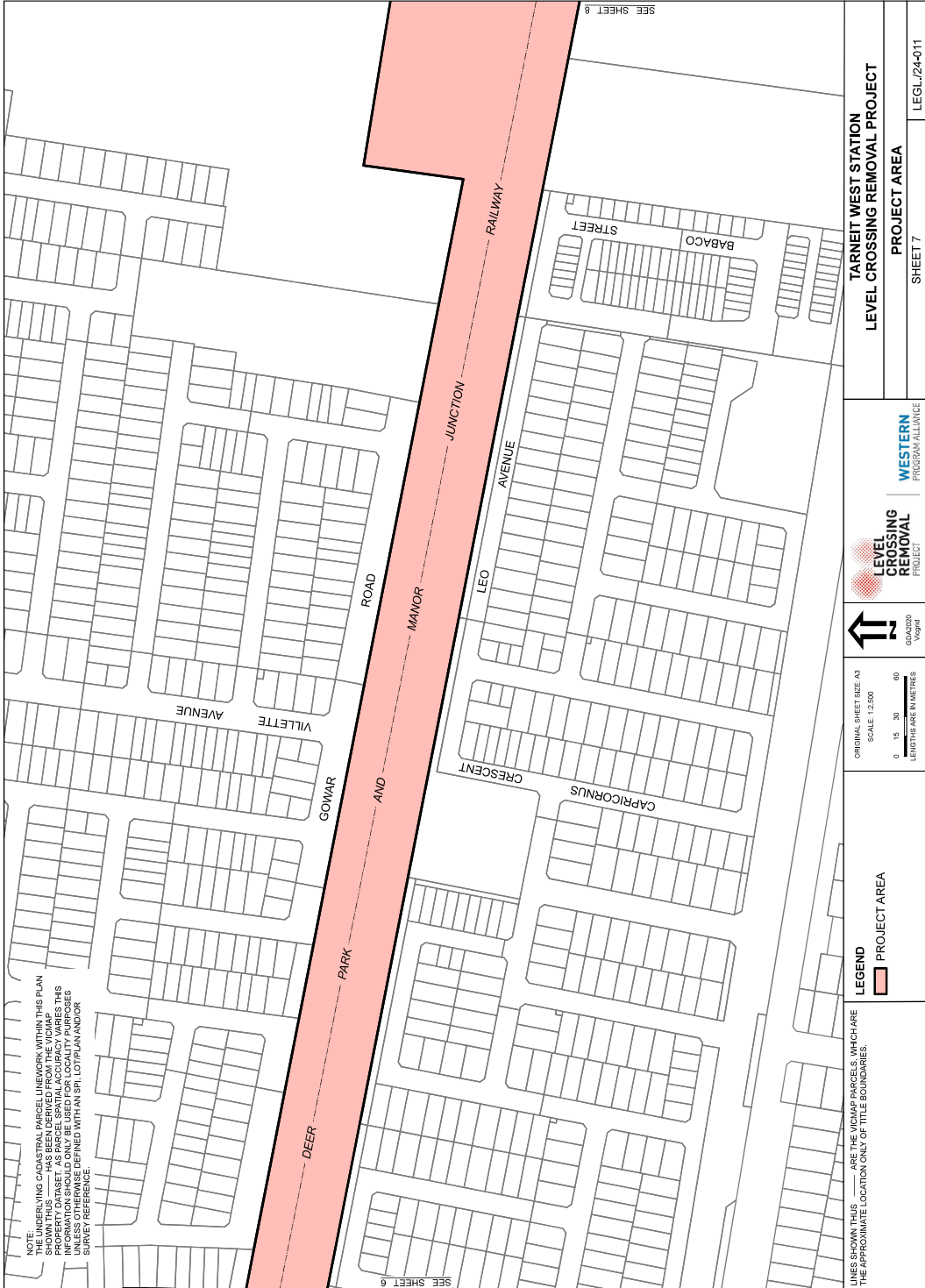
WESTERN PROGRAM ALLIANCE

LEVEL CROSSING REMOVAL PROJECT

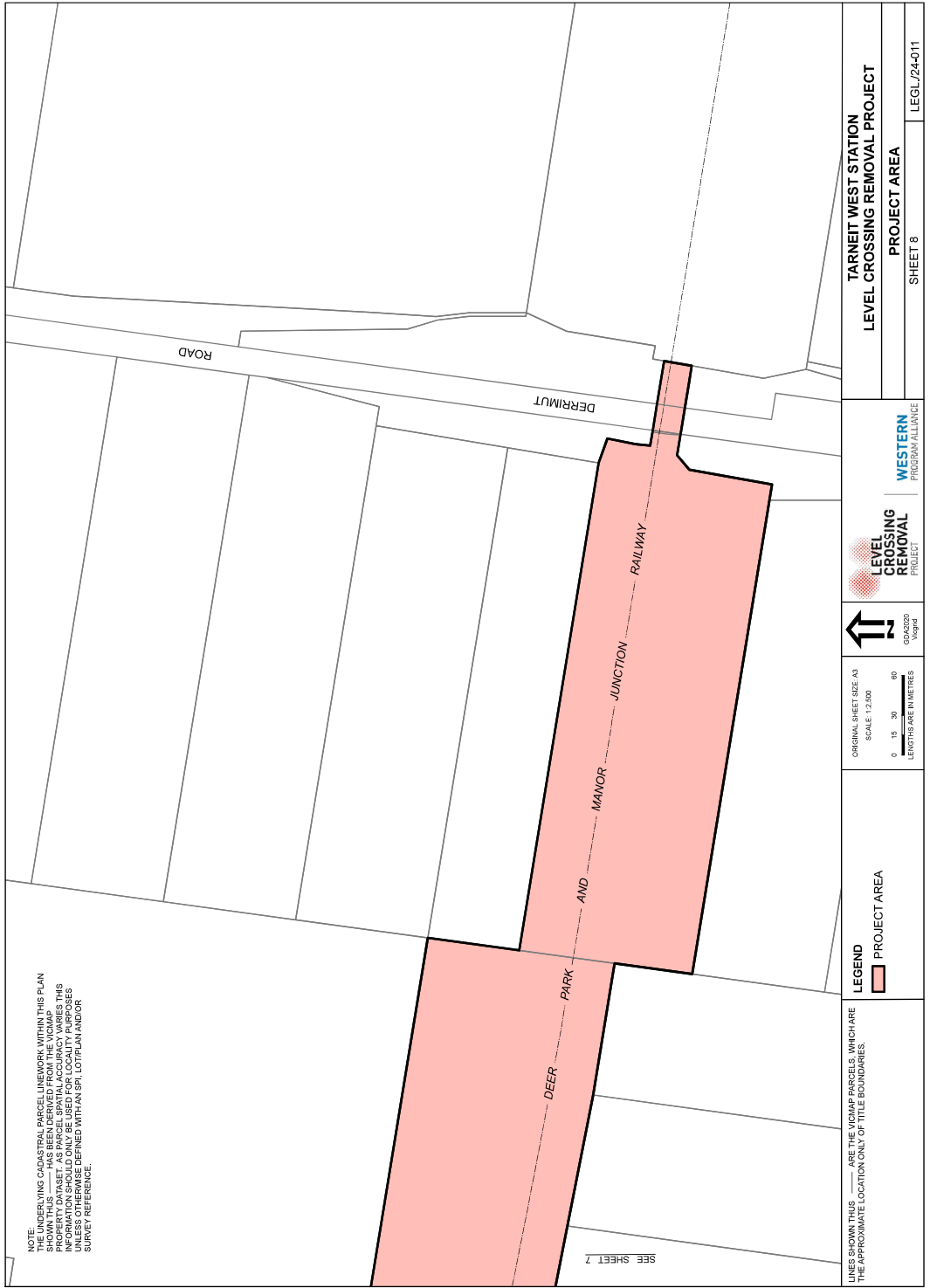
WESTERN PROGRAM ALLIANCE

TARNETT WEST STATION LEVEL CROSSING REMOVAL PROJECT

SHEET 6







**MGA2020 ZONE 55 CO-ORDINATES (METRES)**

COORDINATES ROUNDED TO THE NEAREST METRE, ADD 2 DECIMAL PLACES FOR FULL PRECISION

Point	Easting	Northing
1	294192	5810911
2	294195	5810913
3	294227	5810905
4	294224	5810908
5	294113	5810642
6	294214	5810625
7	294272	5810618
8	294276	5810621
9	294254	5810434
10	294243	5810426
11	294295	5810416
12	294286	5810427
13	294290	5810456
14	294289	5810483
15	294299	5810568

**SCHEDULE OF COORDINATES**



**WESTERN**  
PROGRAM ALLIANCE

**TARNEIT WEST STATION  
LEVEL CROSSING REMOVAL PROJECT**

ORIGINAL SHEET  
SIZE: A3

SHEET 9

LEGL/24-011

This page was left blank intentionally

# ive

The *Victoria Government Gazette* is published by IVE Group Limited with the authority of the Government Printer for the State of Victoria

© State of Victoria 2025

This publication is copyright. No part may be reproduced by any process except in accordance with the provisions of the Copyright Act.

Address all enquiries to the Government Printer for the State of Victoria  
Level 2, 1 Macarthur Street  
Melbourne 3002  
Victoria, Australia

## How To Order



**Retail &  
Mail Sales**

**Victoria Government Gazette**  
Ground Floor, Building 8,  
658 Church Street,  
Richmond 3121



**Telephone**

03 8523 4601

**email**

[gazette@ivegroup.com.au](mailto:gazette@ivegroup.com.au)

**Price Code A**