



Victoria Government Gazette

No. S 73 Wednesday 26 February 2025
By Authority of Victorian Government Printer

Major Transport Projects Facilitation Act 2009

(Section 95(2)(a))

DESIGNATION OF THE PROJECT AREA FOR A DECLARED PROJECT

Boronia Station Upgrade

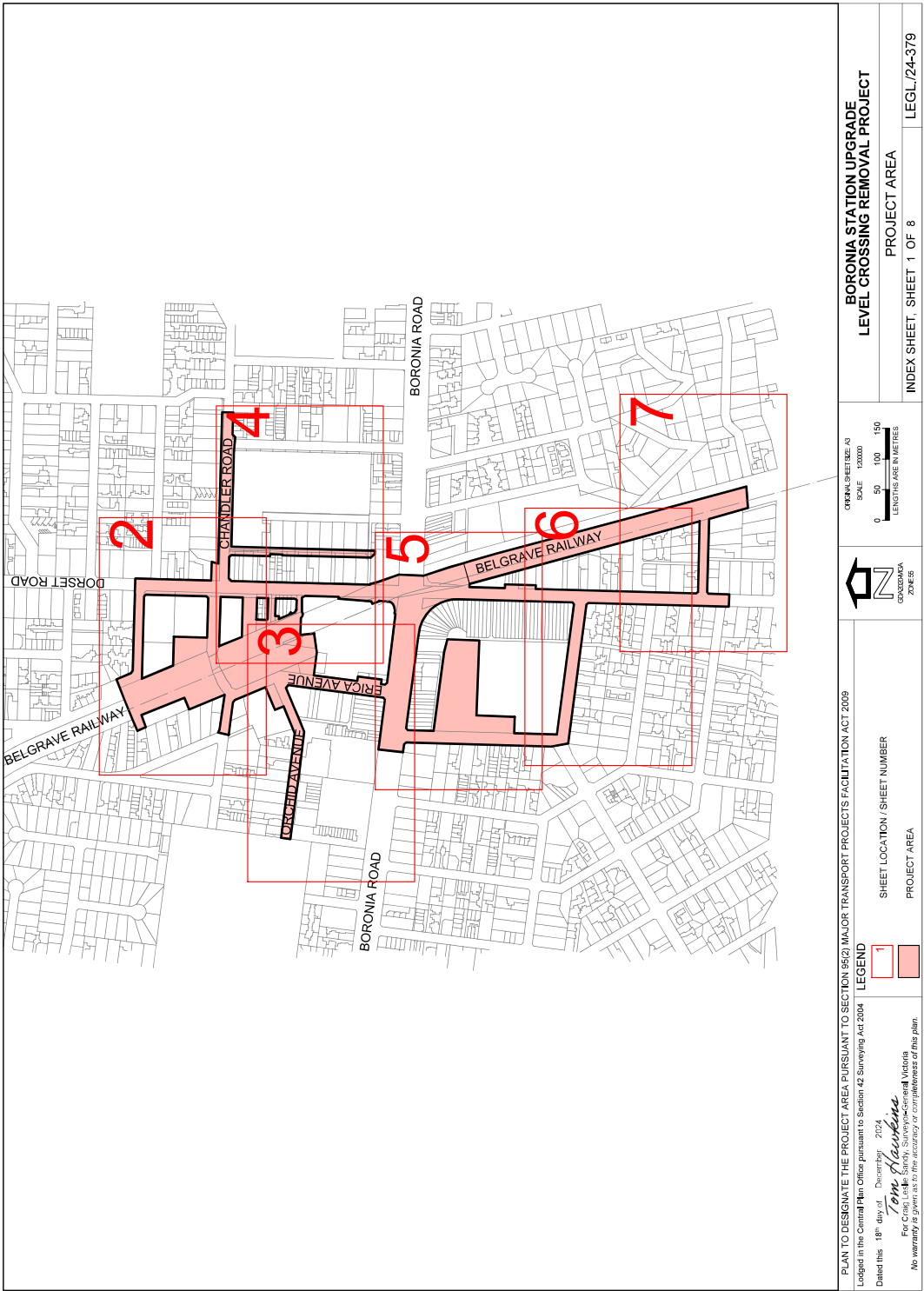
I, Sonya Kilkeny, Minister for Planning, pursuant to section 95(2)(a) of the **Major Transport Projects Facilitation Act 2009** (the Act), designate the area of land shown on the plans dated 18 December 2024, reference LEGL./24-379 and as generally indicated on the map in the Schedule, for the Boronia Station Upgrade declared by the Premier to be a declared project pursuant to section 10(1)(b) of the Act and published in the Government Gazette on 17 October 2024.

This order comes into effect from the date it is published in the Government Gazette.

Dated 21 February 2025

HON. SONYA KILKENNY MP
Minister for Planning

SPECIAL



PLAN TO DESIGNATE THE PROJECT AREA PURSUANT TO SECTION 96(2) MAJOR TRANSPORT PROJECTS FACILITATION ACT 2009

Logged in the Central Plan Office pursuant to Section 42 Surveying Act 2004

Dated this 18th day of December 2024

Tom Hawkins
 For the Director, Surveying and Mapping
 No warranty is given as to the accuracy or completeness of this plan.

LEGEND

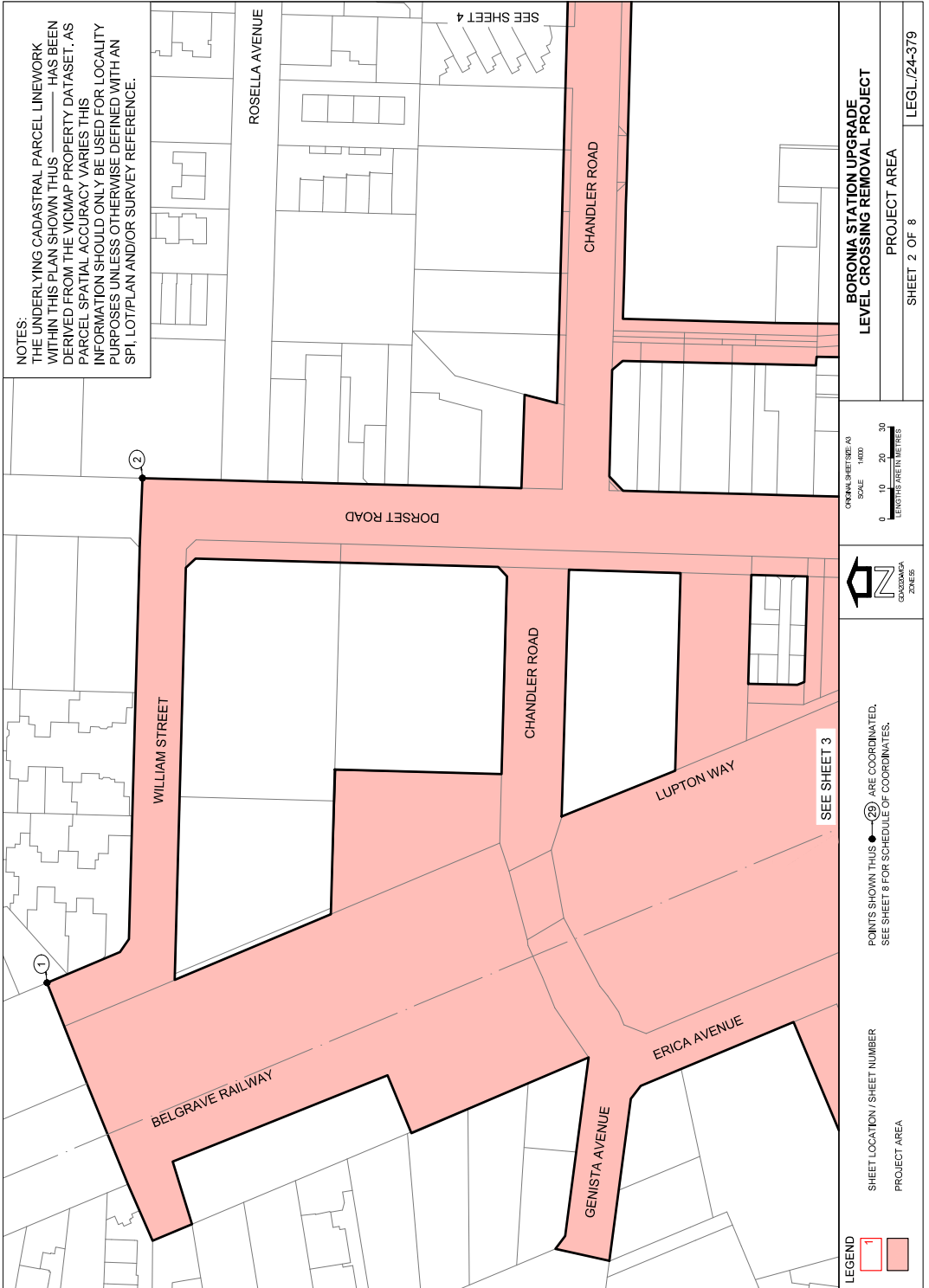
1 [Pink Box] PROJECT AREA

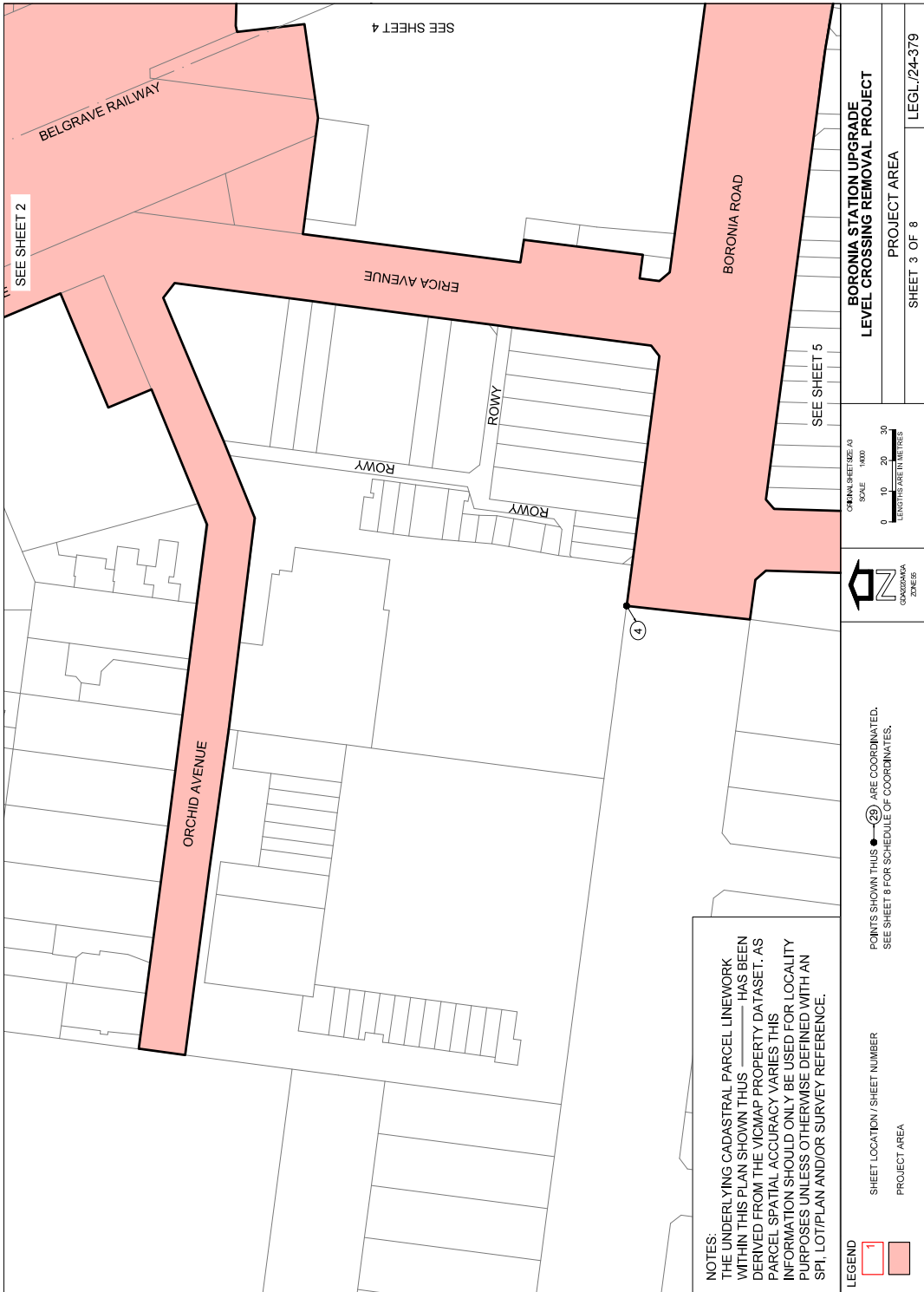
ORIGIN SHEET SIZE: A0
SCALE: 1:10000
 0 50 100 150
 LENGTHS ARE IN METRES

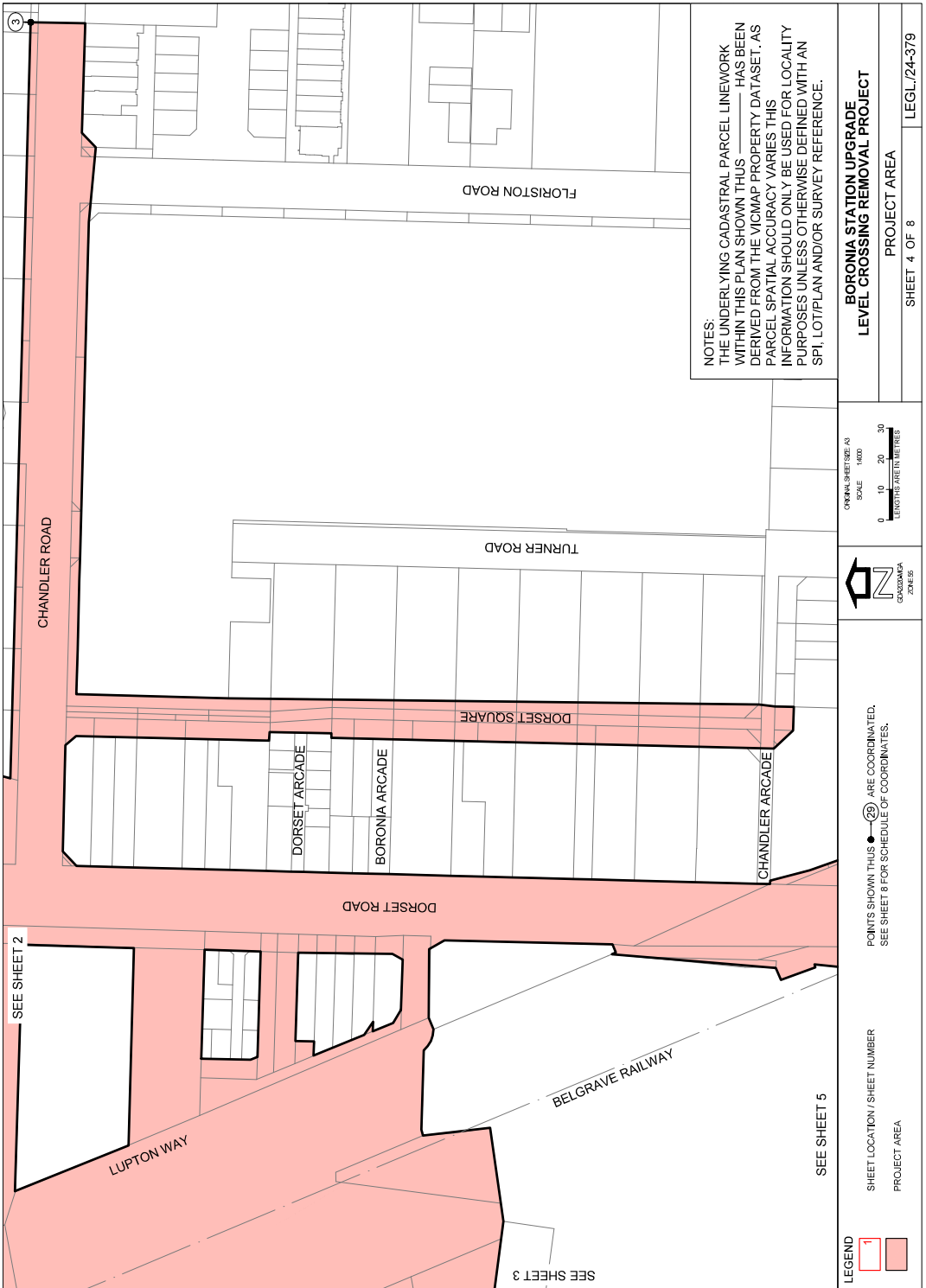
PROJECT AREA

BORONIA STATION UPGRADE LEVEL CROSSING REMOVAL PROJECT

INDEX SHEET, SHEET 1 OF 8 **LEG/L/24-379**







NOTES:
 THE UNDERLYING CADASTRAL PARCEL LINEWORK WITHIN THIS PLAN SHOWN THUS _____ HAS BEEN DERIVED FROM THE VICMAP PROPERTY DATASET. AS PARCEL SPATIAL ACCURACY VARIES THIS INFORMATION SHOULD ONLY BE USED FOR LOCALITY PURPOSES UNLESS OTHERWISE DEFINED WITH AN SPI, LOT/PLAN AND/OR SURVEY REFERENCE.

**BORONIA STATION UPGRADE
 LEVEL CROSSING REMOVAL PROJECT**

SHEET 4 OF 8 PROJECT AREA

LEGL/24-379

ORIGINAL SHEET SIZE: A3
 SCALE: 1:600
 LENGTHS ARE IN METRES

0 10 20 30

NORTH
 COORDINATE DATUM

POINTS SHOWN THUS ●-(25) ARE COORDINATED. SEE SHEET 8 FOR SCHEDULE OF COORDINATES.

SEE SHEET 2

SEE SHEET 3

SEE SHEET 5

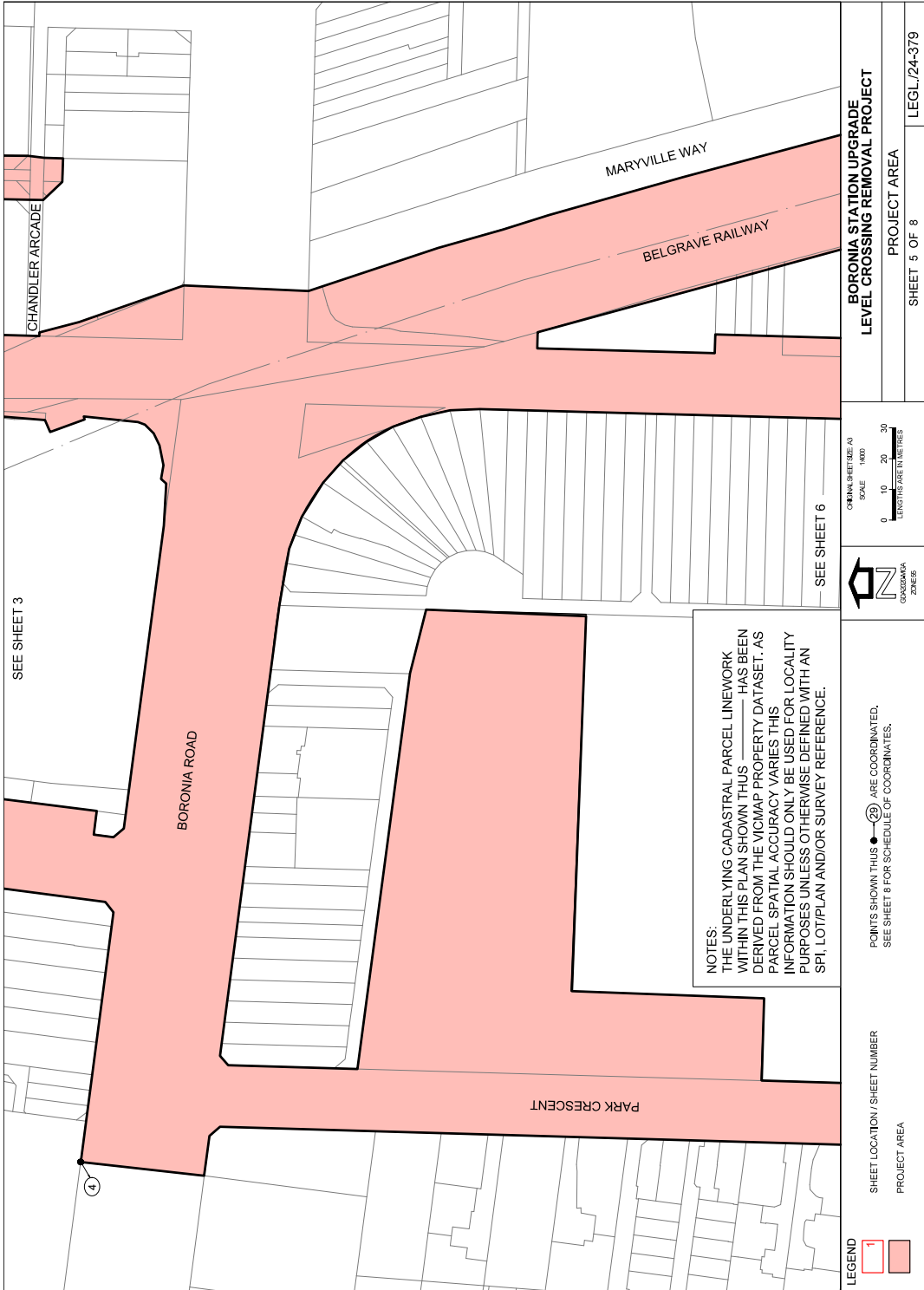
LEGEND

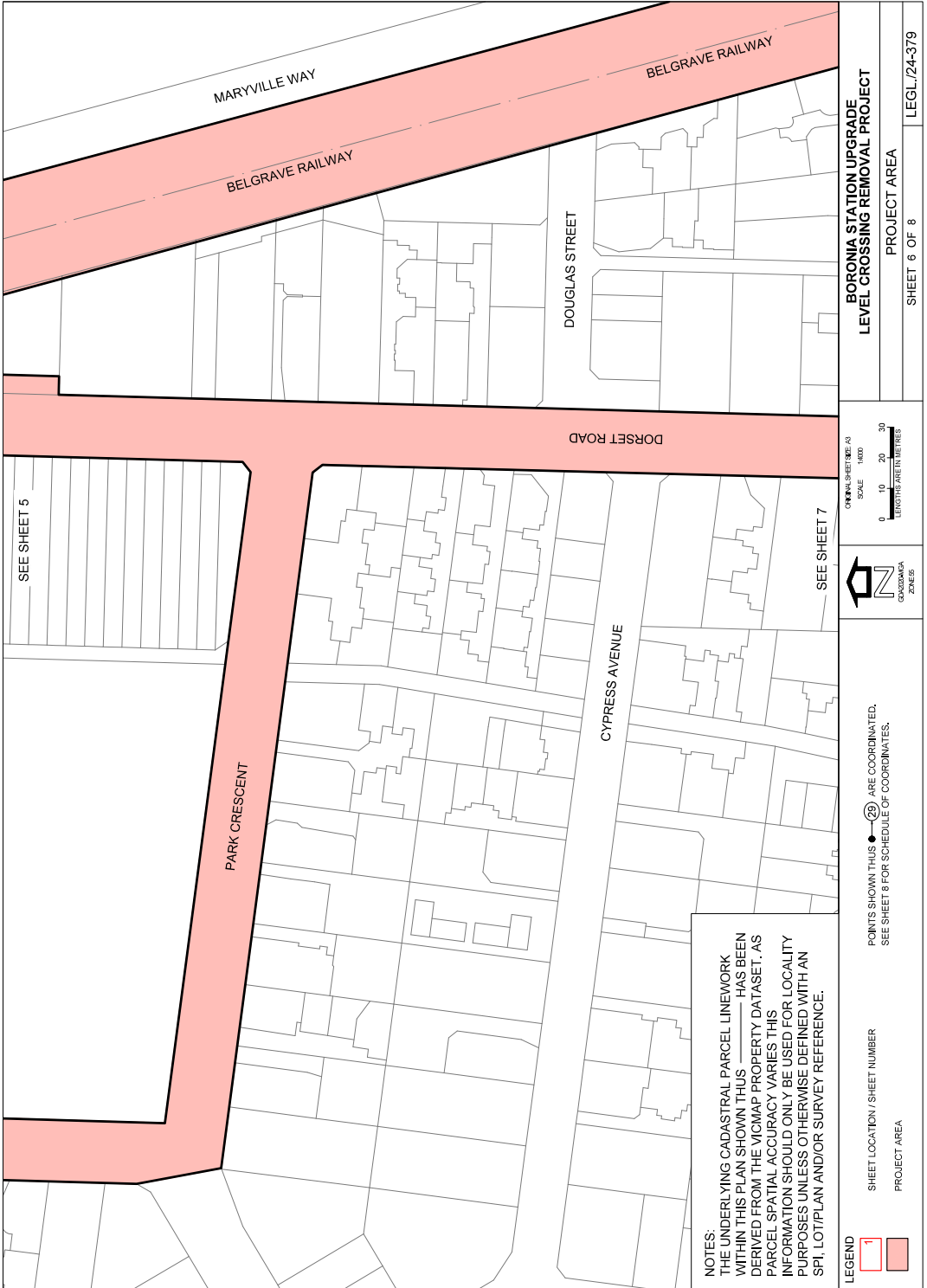
1

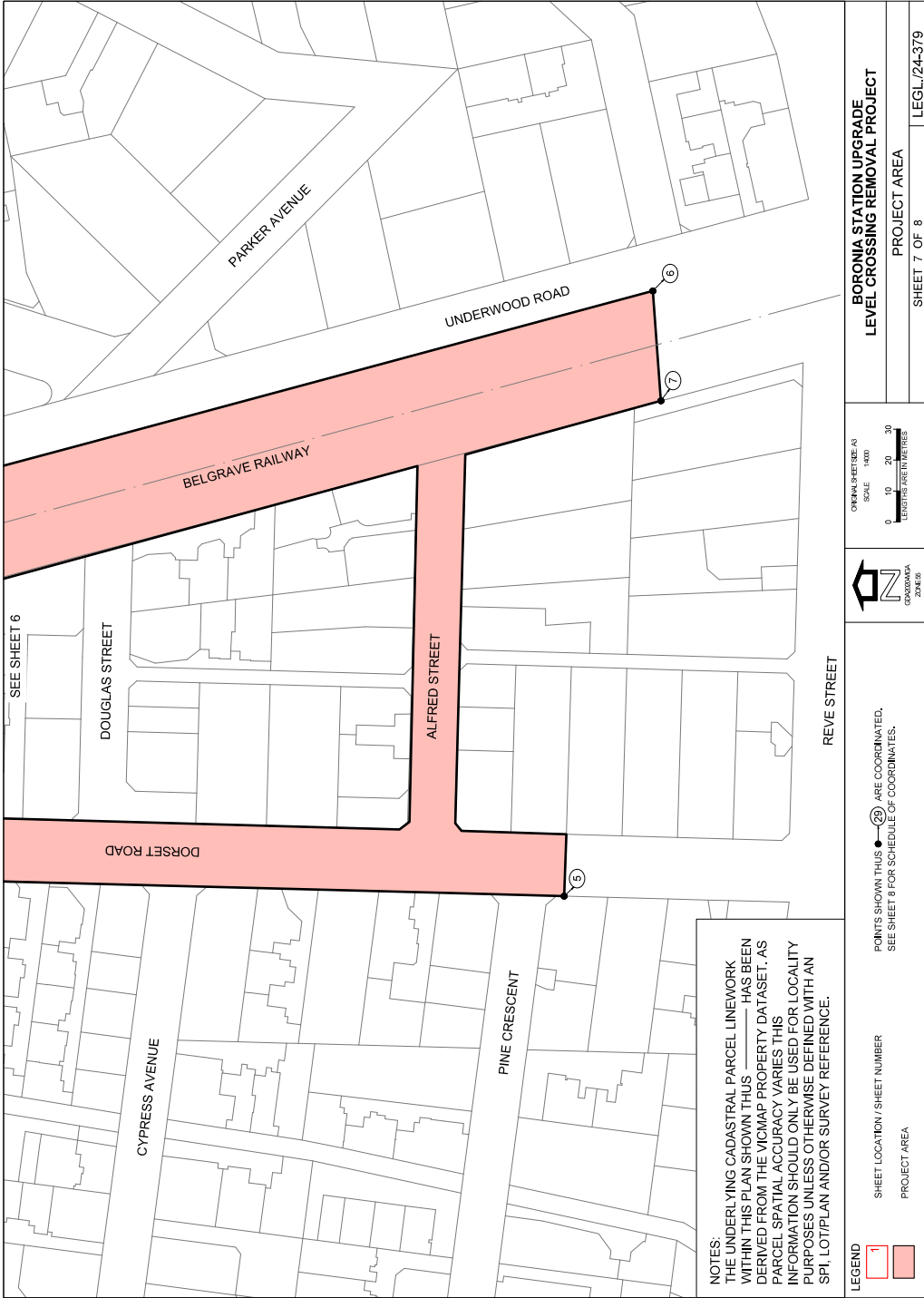
PROJECT AREA

SHEET LOCATION / SHEET NUMBER

PROJECT AREA







MGA2020 ZONE 55 CO-ORDINATES (METRES)
 CO-ORDINATES ROUNDED TO THE NEAREST METRE, ADD 2
 DECIMAL PLACES FOR FULL PRECISION.

POINT	EASTING	NORTHING
1	349053	5808520
2	349218	5808488
3	349489	5808347
4	348939	5808092
5	349172	5807520
6	349368	5807492
7	349332	5807489

SCHEDULE OF COORDINATES

BORONIA STATION UPGRADE
 LEVEL CROSSING REMOVAL PROJECT

PROJECT AREA

SHEET 8 OF 8

LEGL./24-379

This page was left blank intentionally

This page was left blank intentionally

ive

The *Victoria Government Gazette* is published by IVE Group Limited with the authority of the Government Printer for the State of Victoria

© State of Victoria 2025

This publication is copyright. No part may be reproduced by any process except in accordance with the provisions of the Copyright Act.

Address all enquiries to the Government Printer for the State of Victoria
Level 2, 1 Macarthur Street
Melbourne 3002
Victoria, Australia

How To Order



**Retail &
Mail Sales**

Victoria Government Gazette
Ground Floor, Building 8,
658 Church Street,
Richmond 3121



Telephone

03 8523 4601

email

gazette@ivegroup.com.au

Price Code A