



Victoria Government Gazette

No. S 105 Thursday 13 March 2025
By Authority of Victorian Government Printer

Major Transport Projects Facilitation Act 2009

Section 95(2)(a)

DESIGNATION OF THE PROJECT AREA FOR A DECLARED PROJECT

Point Cook Road Intersection Upgrade

I, Sonya Kilkenny, the Minister for Planning, pursuant to section 95(2)(a) of the **Major Transport Projects Facilitation Act 2009** (the Act), designate the area of land identified on the plans referenced LEGL./24-371 and as generally indicated on the maps in the Schedule, for the Point Cook Road Intersection Upgrade declared by the Premier to be a declared project pursuant to section 10(1)(b) of the Act and published in the Government Gazette on 6 November 2024.

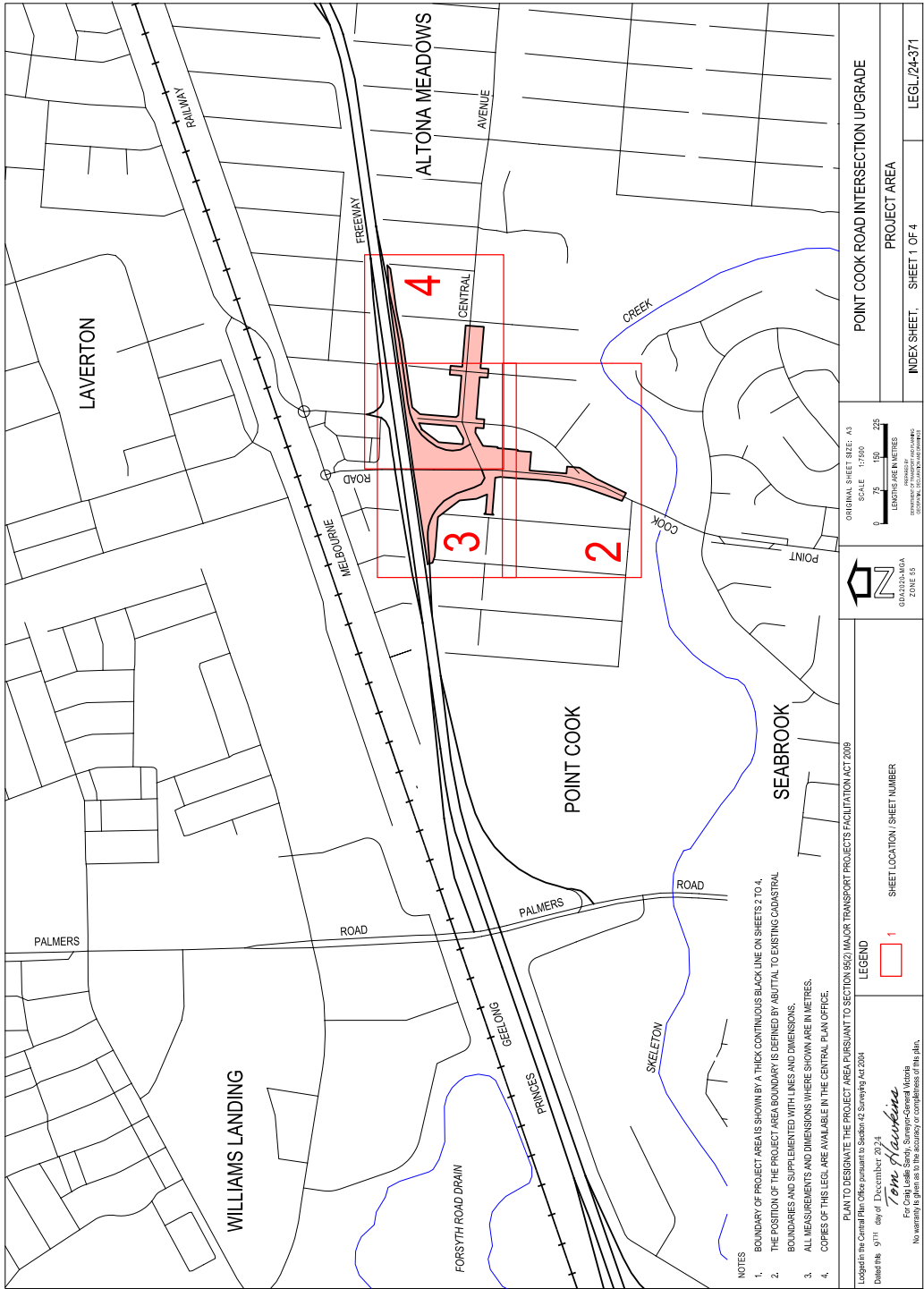
This order comes into effect from the date it is published in the Government Gazette.

Dated 11 March 2025

HON. SONYA KILKENNY MP
Minister for Planning

SPECIAL

SCHEDULE



- NOTES**
1. BOUNDARY OF PROJECT AREAS SHOWN BY A THICK CONTINUOUS BLACK LINE ON SHEETS 2 TO 4.
 2. THE POSITION OF THE PROJECT AREA BOUNDARY IS DERIVED BY ADJUTAL TO EXISTING CADASTRAL BOUNDARIES AND SUPPLEMENTED WITH LINES AND DIMENSIONS.
 3. ALL MEASUREMENTS AND DIMENSIONS WHERE SHOWN ARE IN METRES.
 4. COPIES OF THIS LEGAL PLAN ARE AVAILABLE IN THE CENTRAL PLAN OFFICE.

PLAN TO DESIGNATE THE PROJECT AREA PURSUANT TO SECTION 86(2) MAJOR TRANSPORT PROJECTS FACILITATION ACT 2008
 Lodged in the Central Plan Office pursuant to section 42 of Survey Act 2004
 Dated this 9th day of December 2024

Tom Hawkins
 For Craig Leslie Senior, Survey and Land Information
 No warranty is given as to the accuracy or completeness of this plan.

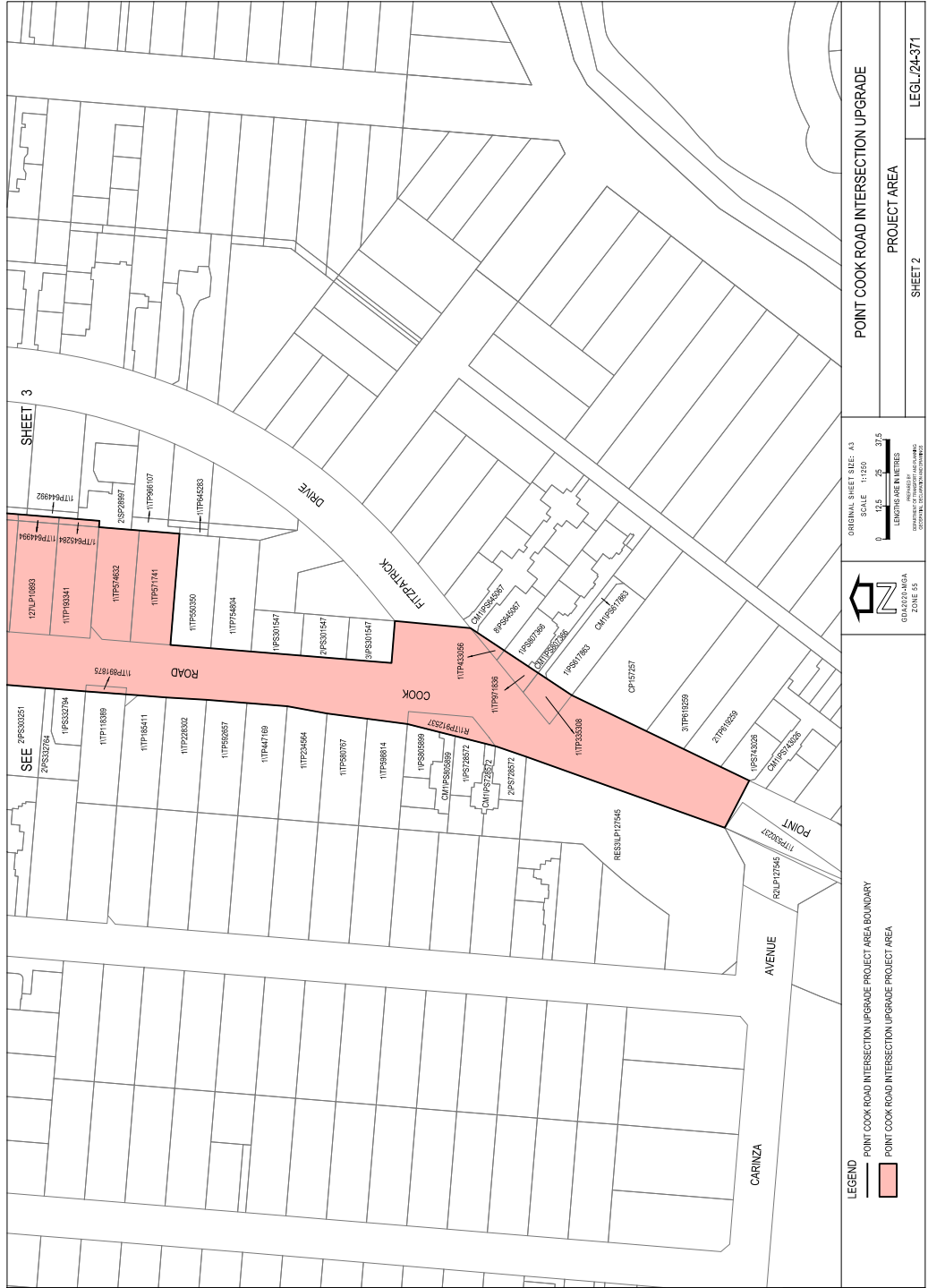
ORIGINAL SHEET SIZE: A3
 SCALE: 1:1000
 LENGTHS ARE IN METRES
 DIMENSIONS OF THIS PLAN ARE APPROXIMATE
 COPIES OF THIS PLAN ARE AVAILABLE IN THE CENTRAL PLAN OFFICE

61M3333.000A
 ZONE 55

POINT COOK ROAD INTERSECTION UPGRADE
 PROJECT AREA
 INDEX SHEET 1 OF 4
 LEG/L/24-371

LEGEND

1 [Red Rectangle] SHEET LOCATION / SHEET NUMBER



LEGEND

- POINT COOK ROAD INTERSECTION UPGRADE PROJECT AREA BOUNDARY
- POINT COOK ROAD INTERSECTION UPGRADE PROJECT AREA

SEE 21PS030251
21PS030254
11PS330794

SHEET 3

SHEET 2

POINT COOK ROAD INTERSECTION UPGRADE PROJECT AREA

LEG J/24-371

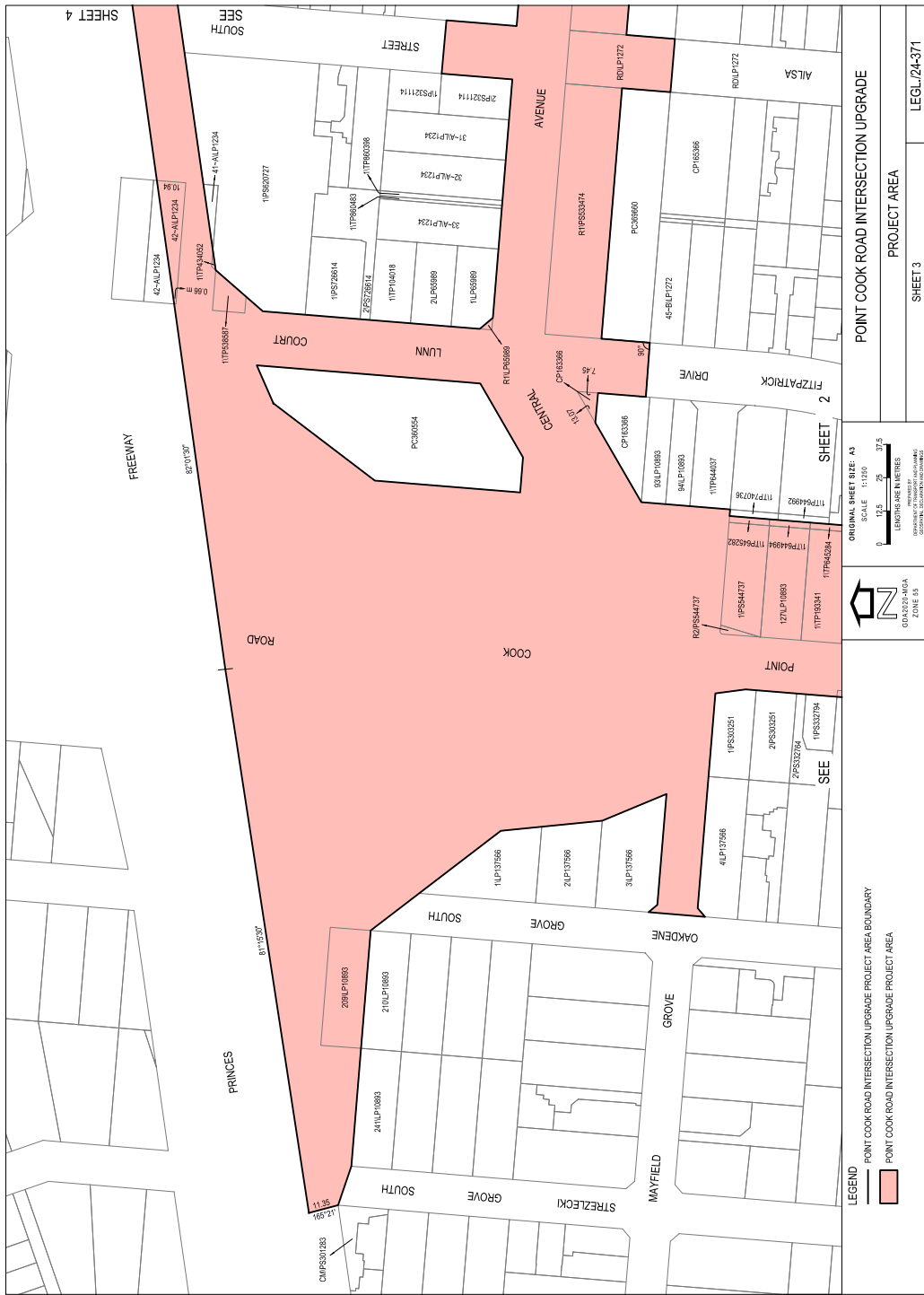
ORIGINAL SHEET SIZE: A3
SCALE: 1:1200
LENGTHS ARE IN METRES

GEOL 55
Geological Survey of Victoria
Copyright, Geological Survey of Victoria

DATE OF PREPARATION AND DRAWING:

ZONE 55

2025-03-14 10:45:20 (p) 6/12/2024



ORIGINAL SHEET SIZE: A3
 SCALE: 1:1250
 LENGTH IN METRES
 0 10 20 30 40
 DISTANCE OF PROJECTIONS FROM THE SOUTH EQUINOXIAL MERIDIAN
 1203500 1203500 1203500 1203500

LEGEND
 — POINT COOK ROAD INTERSECTION UPGRADE PROJECT AREA BOUNDARY
 — POINT COOK ROAD INTERSECTION UPGRADE PROJECT AREA

POINT COOK ROAD INTERSECTION UPGRADE
 PROJECT AREA

SHEET 3

LEG/L24-371

SHEET 4

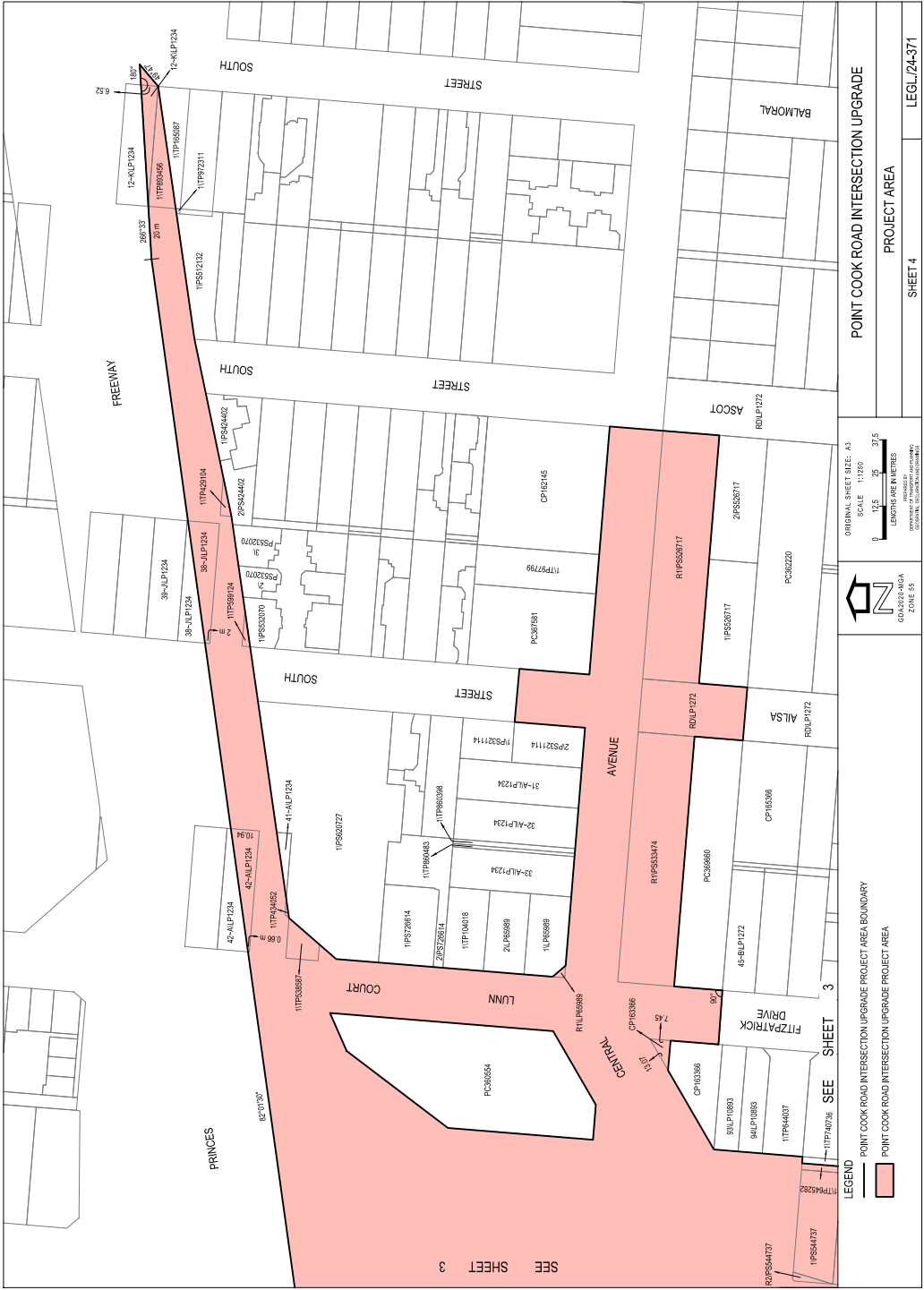
SHEET 2

PRINCES ROAD

COOK ROAD

POINT COOK ROAD INTERSECTION UPGRADE PROJECT AREA

SEE



This page was left blank intentionally

This page was left blank intentionally

ive

The *Victoria Government Gazette* is published by IVE Group Limited with the authority of the Government Printer for the State of Victoria

© State of Victoria 2025

This publication is copyright. No part may be reproduced by any process except in accordance with the provisions of the Copyright Act.

Address all enquiries to the Government Printer for the State of Victoria
Level 2, 1 Macarthur Street
Melbourne 3002
Victoria, Australia

How To Order



**Retail &
Mail Sales**

Victoria Government Gazette
Ground Floor, Building 8,
658 Church Street,
Richmond 3121



Telephone

03 8523 4601

email

gazette@ivegroup.com.au

Price Code A