



# Victoria Government Gazette

No. S 199 Wednesday 23 April 2025  
By Authority of Victorian Government Printer

## Major Transport Projects Facilitation Act 2009

Section 95(2)(a)

### DESIGNATION OF THE PROJECT AREA FOR A DECLARED PROJECT

#### Ballan Road Intersection Upgrade Project

I, Sonya Kilkenney, the Minister for Planning, pursuant to section 95(2)(a) of the **Major Transport Projects Facilitation Act 2009** (the Act), designate the area of land identified on the plans referenced LEGL./24-376 and as generally indicated on the maps in the Schedule, for the Ballan Road Intersection Upgrade declared by the Premier to be a declared project pursuant to section 10(1)(b) of the Act and published in the Government Gazette on 26 September 2024.

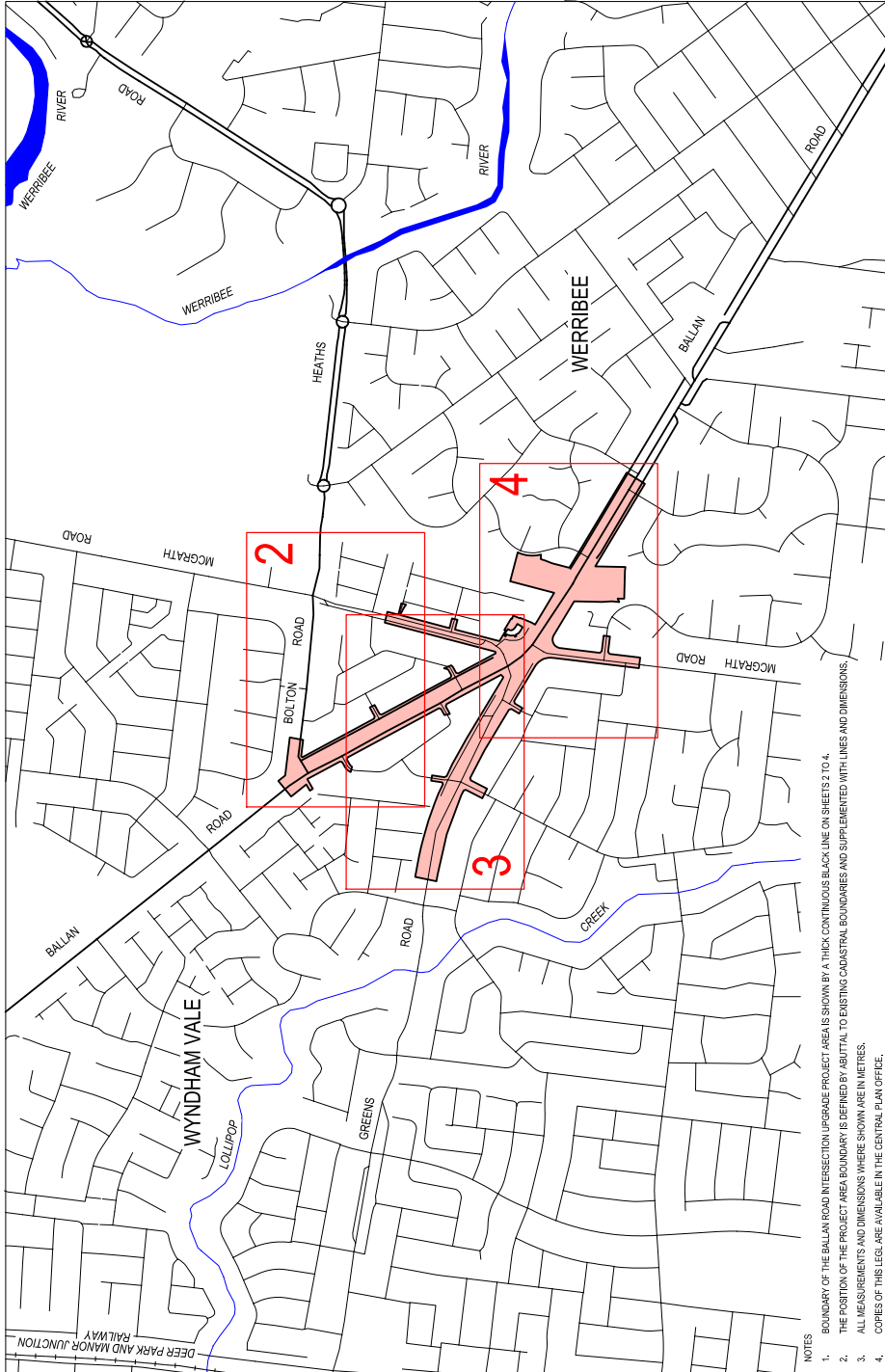
This order comes into effect from the date it is published in the Government Gazette.

Dated 17 April 2025

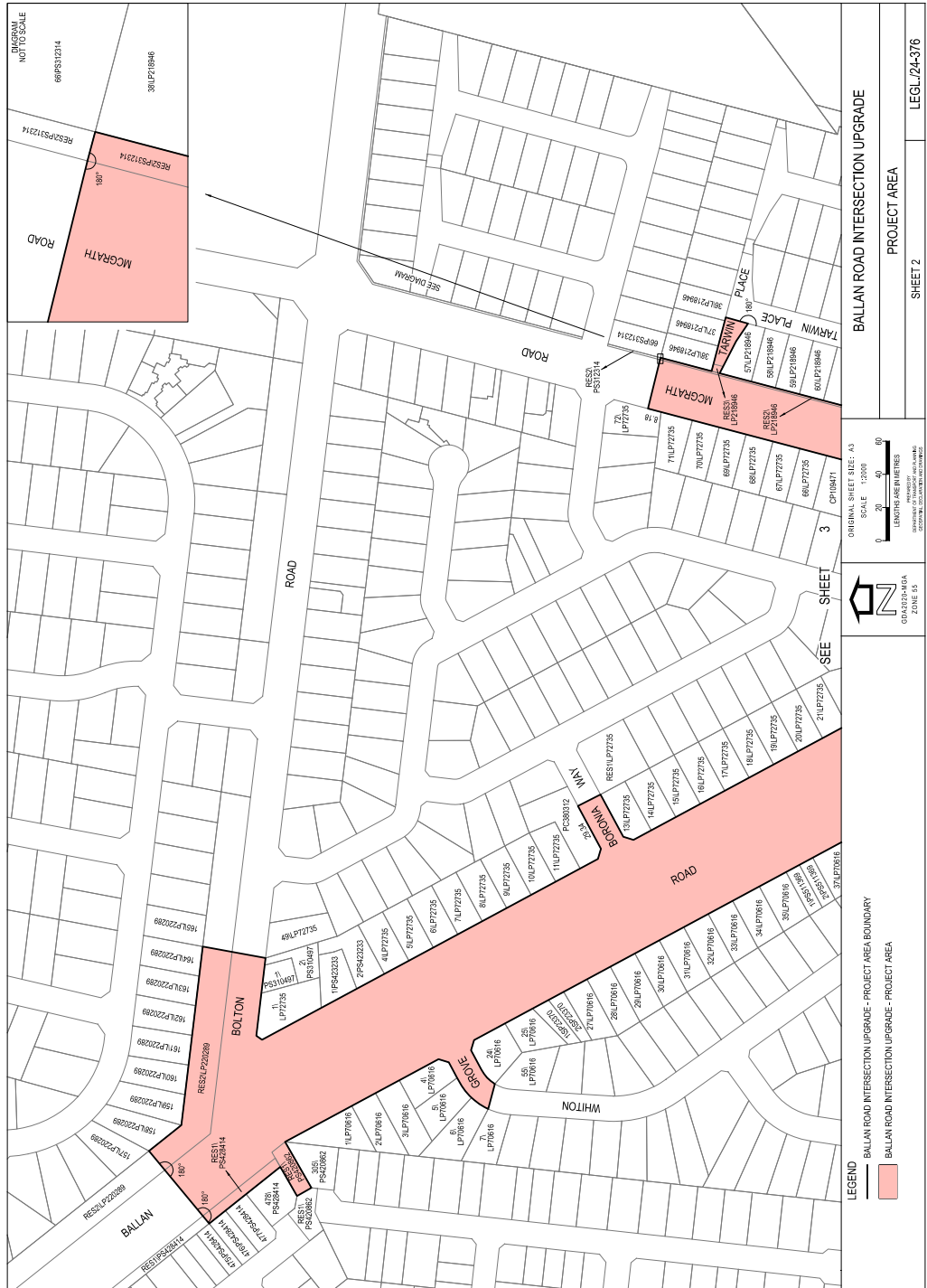
HON. SONYA KILKENNY MP  
Minister for Planning

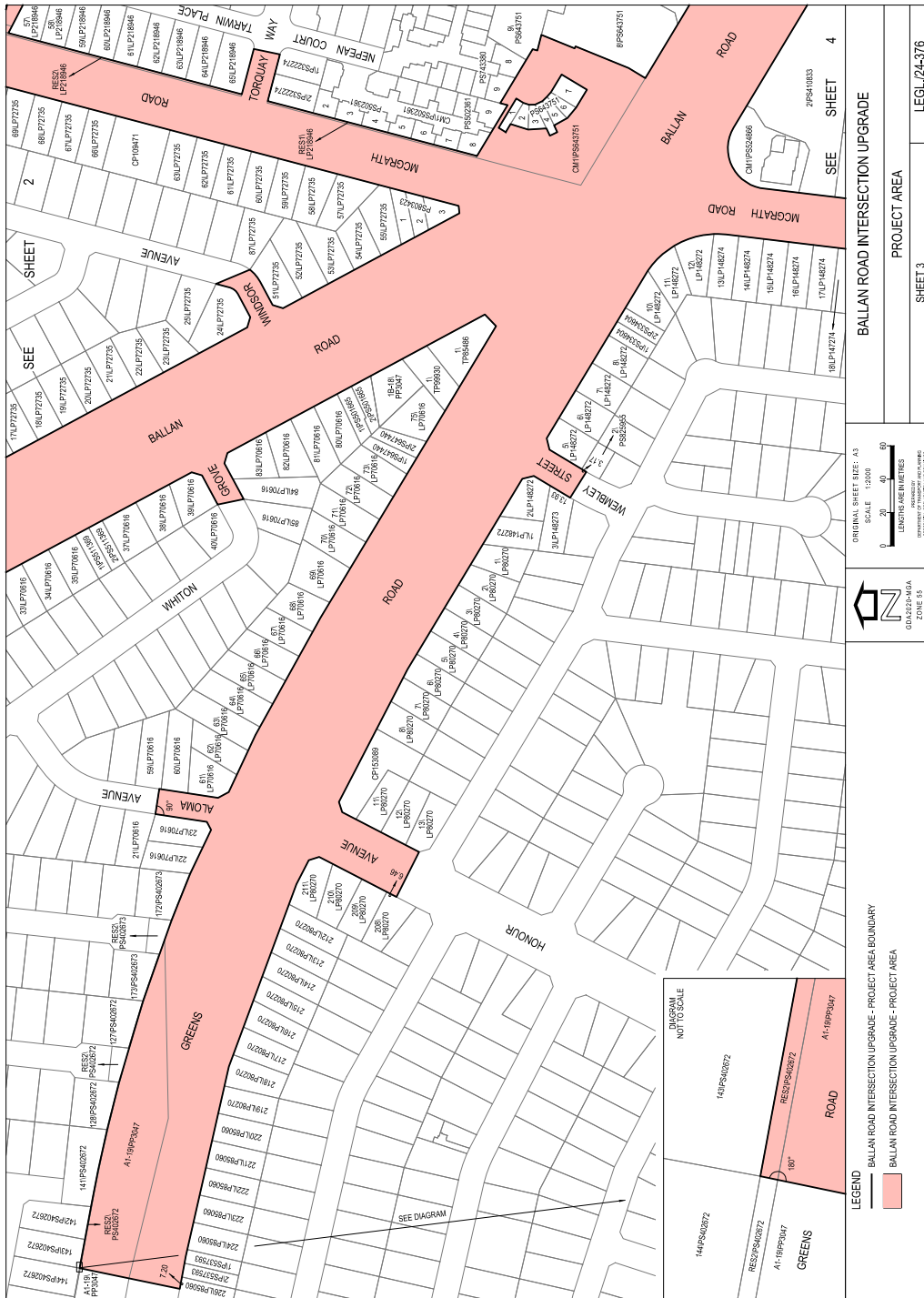
**SPECIAL**

SCHEDULE

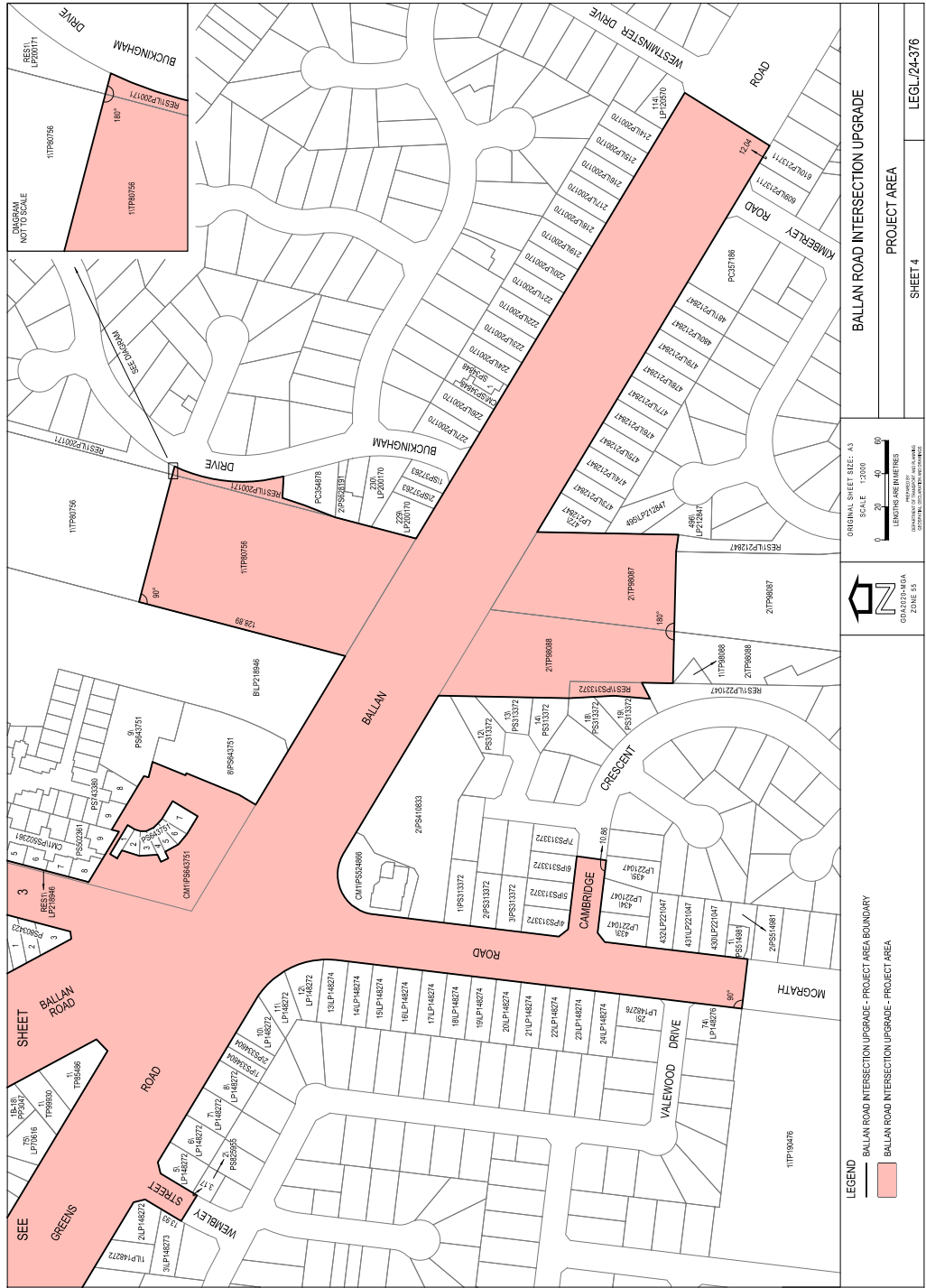


<p>PLAN TO DESIGNATE THE PROJECT AREA PURSUANT TO SECTION 85(2) MAJOR TRANSPORT PROJECTS FACILITATION ACT 2008</p> <p>logged in the Central Plan Office pursuant to Section 42 Surveying Act 2004</p> <p>Dated this 10<sup>th</sup> day of JANUARY 2025</p> <p><i>Tom Gillingham</i> For Craig Leslie Smith, Surveyor-General Victoria</p> <p>No warranty is given as to the accuracy or completeness of this plan.</p>		<p>ORIGINAL SHEET SIZE: A3 SCALE 1:10000</p> <p>0 100 200 300 METRES</p> <p>LEGEND</p> <p><span style="border: 1px solid red; display: inline-block; width: 15px; height: 15px; vertical-align: middle;"></span> SHEET LOCATION / SHEET NUMBER</p> <p>1</p>	
<p>BOUNDARY OF THE BALLAN ROAD INTERSECTION UPGRADE PROJECT AREAS SHOWN BY A THICK CONTINUOUS BLACK LINE ON SHEETS 2 TO 4.</p> <p>THE POSITION OF THE PROJECT AREA BOUNDARY IS DEFINED BY ABUTTAL TO EXISTING CADASTRAL BOUNDARIES AND SUPPLEMENTED WITH LINES AND DIMENSIONS.</p> <p>ALL MEASUREMENTS AND DIMENSIONS WHERE SHOWN ARE IN METRES.</p> <p>COPIES OF THIS LEGAL PLAN ARE AVAILABLE IN THE CENTRAL PLAN OFFICE.</p>		<p>BALLAN ROAD INTERSECTION UPGRADE PROJECT AREA</p> <p>INDEX SHEET: SHEET 1 OF 4</p> <p>LEGL/24-376</p>	





 ORIGINAL SHEET SIZE: A3 SCALE: 1:2000 LENGTHS IN METRES GOALSIP-HGA ZONE S5	BALLAN ROAD INTERSECTION UPGRADE
	PROJECT AREA
SEE SHEET 4	SHEET 3
LEG. 24-376	



<p><b>LEGEND</b></p> <p>— BALLAN ROAD INTERSECTION UPGRADE - PROJECT AREA BOUNDARY</p> <p>— BALLAN ROAD INTERSECTION UPGRADE - PROJECT AREA</p>	<p>ORIGINAL SHEET SIZE: A3</p> <p>SCALE: 1:3000</p> <p>0 20 40 60</p> <p>MEMBERS ARE: AUSTRIAN, CANADIAN, NEW ZEALAND</p>	<p><b>BALLAN ROAD INTERSECTION UPGRADE</b></p>
	<p>GOVERNMENT OF VICTORIA</p> <p>ZONE 55</p>	<p><b>PROJECT AREA</b></p>
<p><b>SHEET 4</b></p>		<p><b>LEGL/24-376</b></p>

This page was left blank intentionally

This page was left blank intentionally

# ive

The *Victoria Government Gazette* is published by IVE Group Limited with the authority of the Government Printer for the State of Victoria

© State of Victoria 2025

This publication is copyright. No part may be reproduced by any process except in accordance with the provisions of the Copyright Act.

Address all enquiries to the Government Printer for the State of Victoria  
Level 2, 1 Macarthur Street  
Melbourne 3002  
Victoria, Australia

## How To Order



**Retail &  
Mail Sales**

**Victoria Government Gazette**  
Ground Floor, Building 8,  
658 Church Street,  
Richmond 3121



**Telephone**

03 8523 4601

**email**

[gazette@ivegroup.com.au](mailto:gazette@ivegroup.com.au)

**Price Code A**