



Victoria Government Gazette

No. S 86 Tuesday 17 February 2026
By Authority of Victorian Government Printer

Major Transport Projects Facilitation Act 2009

Section 95(2)(a)

DESIGNATION OF THE PROJECT AREA FOR A DECLARED PROJECT

Watson Street Interchange Upgrade

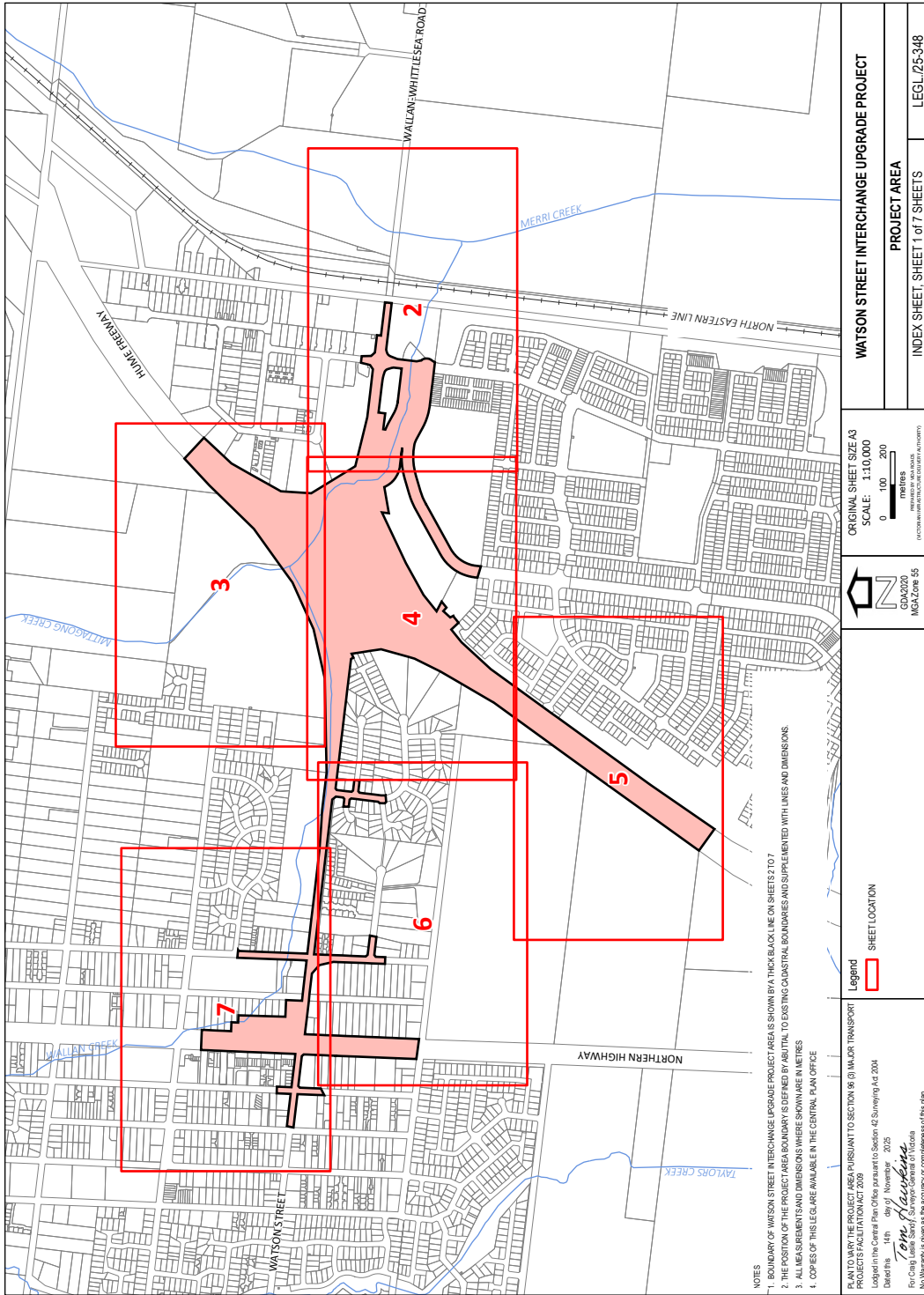
I, Sonya Kilkenny, the Minister for Planning, pursuant to section 95(2)(a) of the **Major Transport Projects Facilitation Act 2009** (the Act), designate the area of land identified on the plans referenced LEGL./25-348 and as generally indicated on the maps in the Schedule, for the Watson Street Interchange Upgrade Project declared by the Premier to be a declared project pursuant to section 10(1)(b) of the Act and published in the Government Gazette on 22 May 2025.

This order comes into effect from the date it is published in the Government Gazette.

Dated 14 February 2026

HON. SONYA KILKENNY MP
Minister for Planning


SPECIAL



- NOTES
1. BOUNDARY OF WATSON STREET INTERCHANGE UPGRADE PROJECT AREA IS SHOWN BY A THICK BLACK LINE ON SHEETS 21 TO 7
 2. THE POSITION OF THE PROJECT AREA BOUNDARY IS DEFINED BY ADJUTANT TO EXISTING CADASTRAL BOUNDARIES AND SUPPLEMENTED WITH LINES AND DIMENSIONS
 3. ALL MEASUREMENTS AND DIMENSIONS WHERE SHOWN ARE IN METRES
 4. COPIES OF THIS LEGALE ARE AVAILABLE IN THE CENTRAL PLAN OFFICE

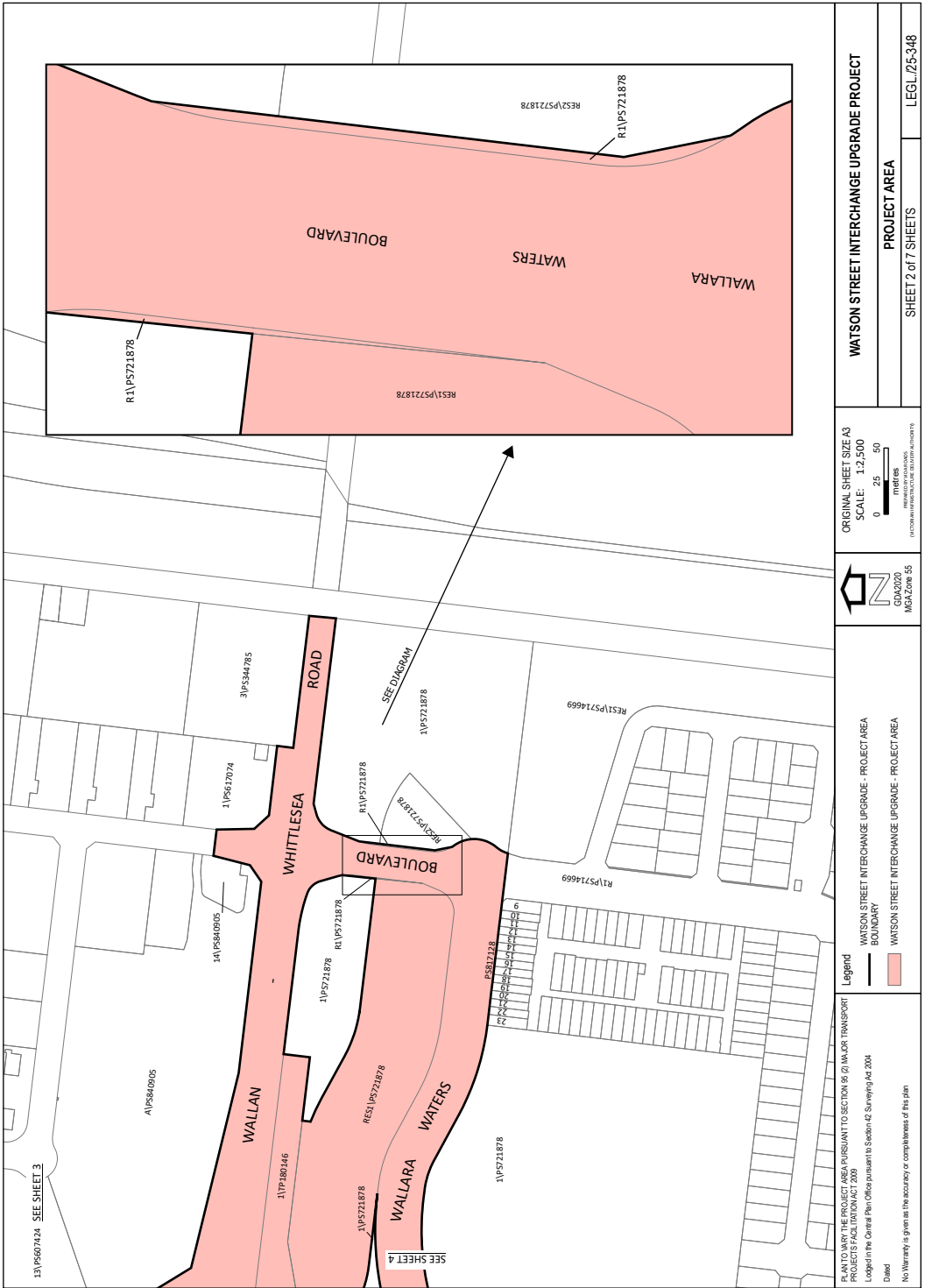
PLANT TO VARY THE PROJECT AREA PURSUANT TO SECTION 96 (3) MAJOR TRANSPORT PROJECTS REGULATIONS 2008
 lodged in the Central Plan Office pursuant to Section 42 of Surveying Act 2004
 Date of Lodgement: 17th November 2025
 For Call: Lesley Searns
 No Warranty is given as to the accuracy or completeness of this plan

Legend

 SHEET LOCATION

ORIGINAL SHEET SIZE A3
 SCALE: 1:10,000
 0 100 200
 METRES
PROJECTIONS: GDA2020
 MAP COORDINATE SYSTEM: MGA Zone 55
 DATUM: WGS 84
 UTM ZONE: 55
 UTM PROJECTION: UTM
 UTM AXIS: EASTING NORTHING
 UTM UNIT: METRE

WATSON STREET INTERCHANGE UPGRADE PROJECT
PROJECT AREA
 INDEX SHEET, SHEET 1 of 7 SHEETS
 LEGL /25-348



ORIGINAL SHEET SIZE A3
 SCALE: 1:2,500
 0 25 50
 METRES
 VICTORIAN PUBLIC WORKS (CALCULATION AUTHORITY)

WATSON STREET INTERCHANGE UPGRADE PROJECT
 PROJECT AREA
 SHEET 2 of 7 SHEETS
 LEG/L/25-348

Legend
 WATSON STREET INTERCHANGE UPGRADE - PROJECT AREA
 BOUNDARY
 WATSON STREET INTERCHANGE UPGRADE - PROJECT AREA

PLANT TO VARY THE PROJECT AREA PURSUANT TO SECTION 96 (2) MAJOR TRANSPORT PROJECTS FACILITATION ACT 2009
 Lodged in the Central Plan Office pursuant to Section 42, Surveying Act, 2004
 Dated: _____
 No Warranty is given as to the accuracy or completeness of this plan

13\PS607424 SEE SHEET 3

SEE SHEET 4

This page was left blank intentionally

This page was left blank intentionally

This page was left blank intentionally

ive

The *Victoria Government Gazette* is published by IVE Group Limited with the authority of the Government Printer for the State of Victoria

© State of Victoria 2026

This publication is copyright. No part may be reproduced by any process except in accordance with the provisions of the Copyright Act.

Address all enquiries to the Government Printer for the State of Victoria
Level 2, 1 Macarthur Street
Melbourne 3002
Victoria, Australia

How To Order



**Retail &
Mail Sales**

Victoria Government Gazette
Ground Floor, Building 8,
658 Church Street,
Richmond 3121



Telephone

03 8523 4601

email

gazette@ivegroup.com.au

Price Code A